

# **Butcher, Baker, Candle Maker**

**Chipping Sodbury from 1795**

**This publication is an initiative of the ‘Sodbury Vale Family History Group’ which is a branch of the ‘Bristol & Avon Family History Society’. The Group was formed specifically to promote the interests of family and local history in South Gloucestershire.**

First published in 2008 in Great Britain by Bristol & Avon Family History Society  
[www.bafhs.org.uk](http://www.bafhs.org.uk)

ISBN (13–digit) 978 0 907466 10 9

Copyright © Sodbury Vale Family History Group 2008.  
All rights reserved.

Permission is granted for this publication to be used for personal research, study and educational use. Permission is also granted to make and maintain one working backup copy of this publication. No part of this publication or its backup copy may be reproduced, stored or transmitted in any form for any commercial purpose or financial benefit.

By using this publication, you agree to be bound by this copyright notice.

Copyright of the images herein remain with the original owners, who have been credited where known, or resides with other owners. Murray Dowding pictures reproduced courtesy of the Gloucestershire Gazette who retains the copyright and also his original plates.

Disclaimer: The Research Team point out that in presenting the results of their research, they have taken as much care as possible to ensure that the information in this publication is correct but they cannot guarantee that there are no inaccuracies. Sodbury Vale Family History Group and Bristol & Avon Family History Society cannot be held responsible for any such inaccuracy or any effects thereof, nor can they accept any consequences arising from the use thereof, or the information contained therein.

Sodbury Vale Family History Society has asserted their moral rights.

## **Dedication**

The Research Team would like to dedicate this publication to their team leader Patricia Alcock who sadly died in March 2006. Patricia was a dedicated Local Historian and Author and the information she gathered for this project is included in this publication. By presenting their results to date the Research Team would like to honour her memory.

## Foreword

A project to research the history of the people and buildings of Chipping Sodbury was started by Gordon Tily, and before going to live in Scotland in 2004, he passed the result of his researches to the Sodbury Vale Family History Group. This project was taken up by Patricia Alcock who formed a small band of researchers. As a starting point they used Gordon's copy of a 1795 Map by J P Sturge, and proceeded to gather as much information as they could about names of owners and occupiers, trades and businesses visible in Chipping Sodbury over the last two hundred years.

To begin with the Team contacted many of the local residents who were asked if they had any deeds or historic information relating to their properties, and what were their memories of living in Chipping Sodbury. From the people that responded the Research Team were able to glean a lot of valuable information. In their search for further information the Team visited Gloucester and Bristol Record Offices, the National Archives at Kew and various libraries. Amongst some other important avenues of research they carried searches of census records, directories, history books and the internet.

Since the start of this project the Team has amassed a vast amount of information. Not all of this could be included in this publication however the most relevant information has been set out in date order on the pages for each property. During their researches the Team found that there were ambiguities in the source records due to vagaries of the house numbering system, which in many cases has altered over the years and also due to lack of house numbers on some of the source documents, in particular Census records and Directories and new and rebuilt properties. The Team advise that in some instances it has not been possible to untangle these ambiguities and they have presented their findings in the best logical order possible.

The Team would like to thank all those who have given freely information and who have helped to make this publication possible. Although many of the sources of information are included in this publication, it has not been possible to mention all the sources and individuals who have helped, consequently the Team apologise to those who have not been mentioned.

The Sodbury Vale Family History Group realise that there is plenty of other information that has not yet come to light but hope that in publishing the results of their Team's research to date this will assist family historians in South Gloucestershire and further a field.

The Research Team Members:

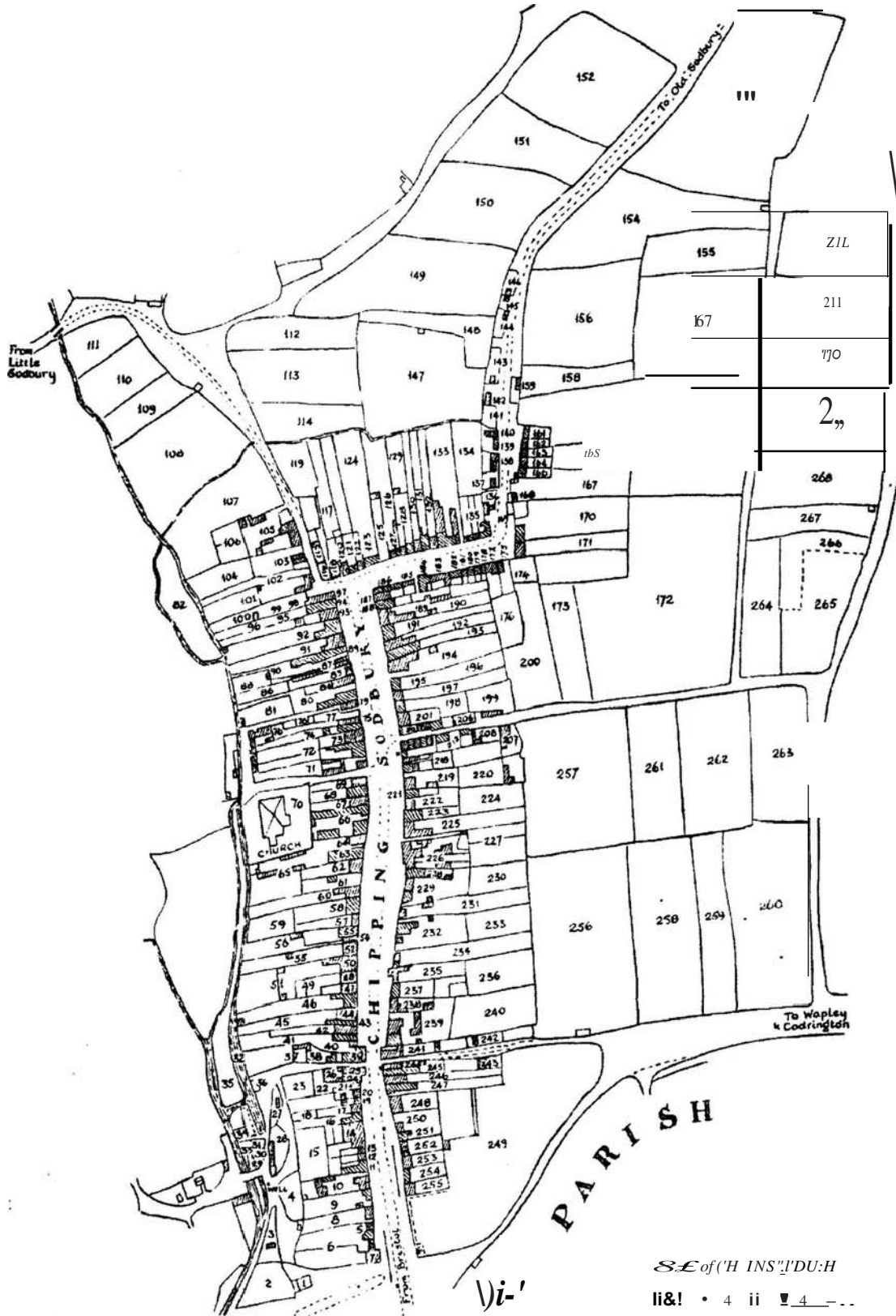
Principal Researchers:

Patricia Alcock, Sylvia Eastwood, Valerie Gearing, Dawn Lloyd, Jennifer Smith.

Support Team:

Chris Alcock, John Gearing, Mike Hampton, Mike Hemsley, Richard Smith

# t795 Map of Chipping Sodbury



OLD SOD

@ Co'tt--

SE of (H INS) DU:H

li&! • 4 ii 4 - -

T•,jok, ..U,<ii--Je.n ""8

# Table of Contents

## Part 1

The Parade and part of Brook Street	Map Ref. 1 to 10
Rounceval Street	Map Ref. 11 to 28
Brook Street	Map Ref. 29 to 37

## Part 2

High Street (North side)	Map Ref. 38 to 69
Church Lane and Broad Street (North side)	Map Ref. 71 to 100
Hatters Lane	Map Ref. 102 to 117

## Part 3

Horse Street (East side)	Map Ref. 118 to 149
Horse Street (West side)	Map Ref. 160 to 184
Broad Street (South side)	Map Ref. 186 to 203

## Part 4

Hounds Road	Map Ref. 205 to 214
High Street (South side)	Map Ref. 215 to 241
Horseshoe Lane and Rounceval Street (South side)	Map Ref. 242 to 255
Stub Ridings	Map Ref. 275 – 355
Bibliography	

# Contents of Part 1

The Parade and part of Brook Street

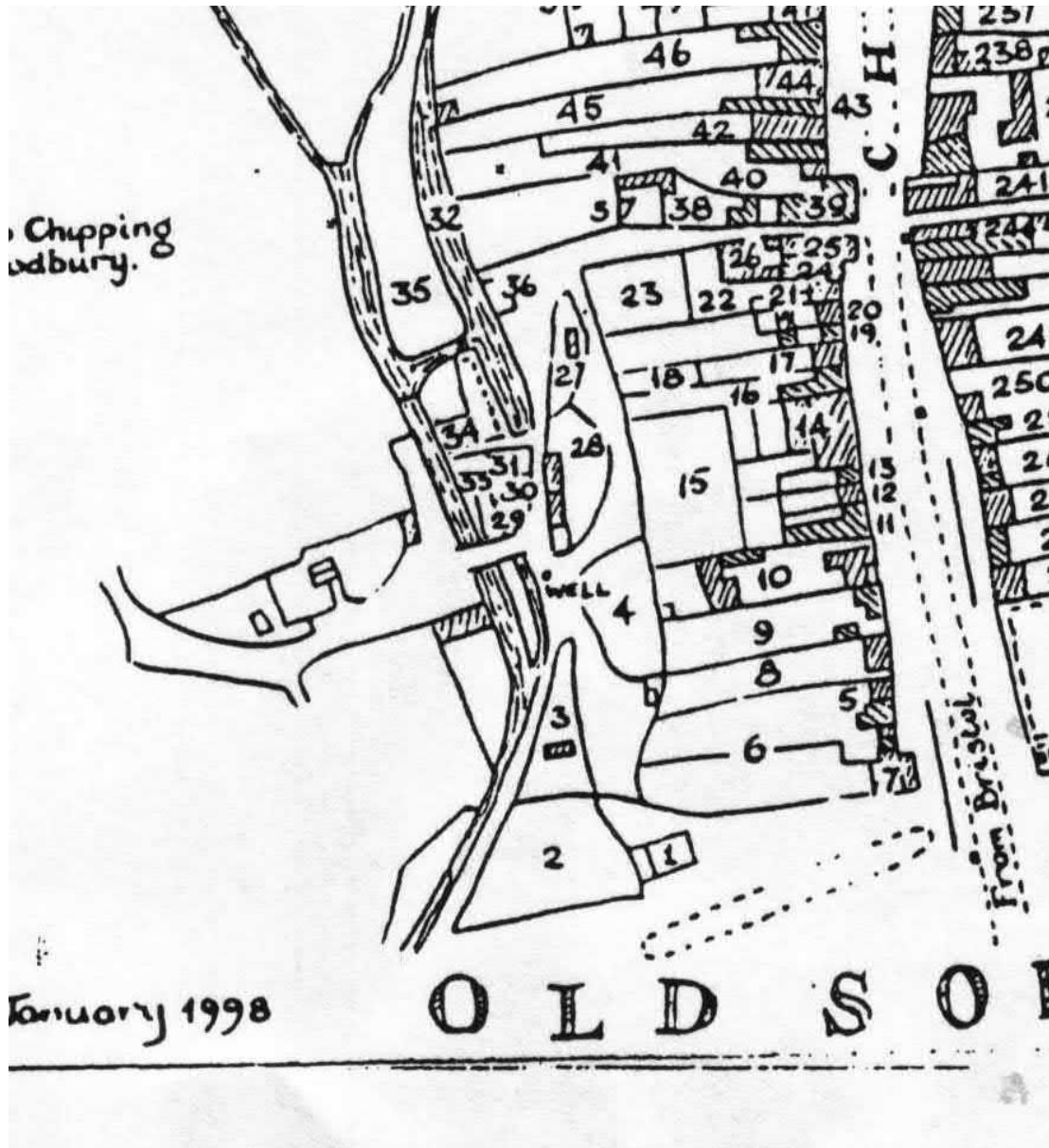
[Map Ref. 1 to 10](#)

Rounceval Street


[Map Ref. 11 to 28](#)

Brook Street

[Map Ref. 29 to 37](#)



**GENERAL VIEW OF THE PARADE CHIPPING SODBURY**



1

2

3

4

5

1. Hill House
2. 3 The Parade St. Johns House
3. 2 The Parade
4. 1a The Parade
5. 1 The Parade Janet's Hairdressers





1842/44	Joseph Milson is listed among the 'Residents' of the Manor of Chipping Sodbury on the Bailiff's Return of Freeholders, Leaseholders, Copyholders and Residents made for the Court Leet and Court Baron held at the Town Hall on Wednesday 26 <sup>th</sup> October 1842. .	G.R.O.
1851 1851	Owner: Winchcombe Henry Howard Hartley  Occupiers: 1. Joseph Milson, 44 Cordwainer Louisa, 38 (wife) Joseph, 14 Ag. Lab. Eliza, 12, Thomas, 10 Mary, 87 (mother) widow, (NOTE) Joseph has re=married)  2. John Wickham, 35 Ag. Lab. Emma, 35 (wife)	G. Tily  Census
1861	Owner: Winchcombe Henry Howard Hartley  Occupiers: 1. Charles Nelson 28 Carpenter Hannah Nelson 28 Wife Sarah A Nelson 1  2. Joseph Milson, 56 Cordwainer Louisa, 47 wife Thomas, 20 Ag. Lab.	G. Tily  Census
1871	Owner: Winchcombe Henry Howard Hartley.  Occupiers: 1. Joseph Milson, 64 Louisa 57 Thomas, 30 Ag Lab. Elizabeth Morgan, 7 Granddaughter. .  2. Charles Nelson, 38 Carpenter Hannah, 38 wife Frances, 9 Harry, 7 Annie, 6 Jane, Elizabeth Blanch, 4. William Charles, 1	G. Tily  Census.
1879	Charles Nelson Gunsmith	Kelly's Dir.
1881	Owner Winchcombe Henry Howard Hartley. Occupiers 1. Louisa Milson, Housekeeper Edward 46 Ag. Lab. Thomas, 40 Ag. Labs. Hannah Porch, Lodger, 72  2. Charles Nelson, 48 Carpenter Hannah, 48 wife Frank, 18 Blacksmith, Harry, 17 Carpenter Annie, 15 Jane, 14	G. Tily  Census

1882	Following the death of Winchcombe Henry Howard Hartley, Lord of the Manor of Sodbury, his Executors held an Auction Sale of property to enable the bequests in his Will to be paid. Numbers 12a and 14 were two of the properties included in the Auction and both were purchased by Alfred Charles Tily, the son of William Tily, Butcher of Old Sodbury. Born in 1856, Alfred served an apprenticeship with Martin Stinchcombe of Old Sodbury and became a successful Coachbuilder, Wheelwright, Blacksmith and Carpenter. He married Rosa Prior in 1879 and had a large family, all of whom he supported on the income from his Wheelwright's business sited at the top of The Parade.	Deeds, Sale Particulars and Family History.
1891	Owner/Occupiers: 1 .Alfred Charles Tily, 34 Wheelwright . Rosa, 35 wife Alfred, 10 Ernest, 9 Violet, 5 Maud, 4 Ethel, 1 Arthur, 15 nephew Grocers Errand boy  2. Charles Nelson, 59 Carpenter & Gunsmith Hannah, 55 wife Francis H. 27 Carpenter & Gunsmith	Census
1897	Alfred Charles Tily Wheelwright and Carriage Builder	Kelly's Dir.
1901	Owner/Occupiers: 1. Alfred Tily, 44 Wheelwright Rosa, 46 wife Alfred, junior 20, Wheelwright Maud, 14 Ethel, 11 Gertrude 8, Ellen 6, Leonard 2  Occupier: 2. Arthus Henry Vizzard, 38 Stonemason Mary Selina, 33 wife Alice Maud, 6 Gertrude, 5 Edward, 2	Census.
1901	Alfred Charles Tiley Wheelwright and Carriage Builder	Wrights Dir.
1903	Alfred Charles Tiley Wheelwright and Carriage Builder	Wrights Dir.
1905	Alfred Charles Tily Wheelwright and Carriage Builder	Wrights Dir.
1906	Alfred Charles Tily Wheelwright	Kelly's Dir.
1914	Alfred Charles Tily Wheelwright	Kelly's Dir.
1923	Alfred Charles Tily Wheelwright	Kelly's Dir.
1927	Alfred Charles Tily Wheelwright	Kelly's Dir.
1931	Alfred Charles Tily Wheelwright	Kelly's Dir.
1935	Owner <b>Nos. 12a &amp; 14</b> Ernest John Tily, Building Contractor who ran a business based in High Street, Chipping Sodbury, called Ernest J. Tily & Sons. His firm also undertook Painting and Decorating, plumbing and the installation of Electric Light and Door Bells.	Present Owner & Kelly's Directory

**PART MAP REF. NO.1****No.12a The Parade, Cobblestone Cottage**

DATE	USAGE / OCCUPANTS / PROPRIETORS	SOURCE
	From this time onwards it is possible to list Owner/Occupiers of 12a and 14 The Parade separately	
1976	Owner: <b>No. 12a</b> Roy William Tily, (Retired)  Occupiers: <b>12a</b> Mr. & Mrs. Bill Nicholls, Proprietors of a Foundry making cast ironwork in the workshop previously used by Alfred Tily.	Present owner and Deeds
1984	Owners: <b>12a</b> Mr. T. & Mrs. M. Gwynn Occupiers: Mr. & Mrs. Nicholls	Present Owners
1986	Owners: <b>12a</b> Mr. & Mrs. Gwynn Occupier: Dr. Pimm, (Retired).	Present Owners
1988	Owners: <b>12a</b> Mr. & Mrs. Gwynn Occupiers Mr. & Mrs. Jarvis, (Insurance Rep. & Teacher)	Present Owners
1993	Owners: <b>12a</b> Mr. & Mrs. Gwynn Occupier . Mr. John Wells, Retired RAF Officer  At about this time The Old Wheelwright's was let under a separate tenancy to Dennis Smith who ran a Light Engineering Company, called DS Machine Services.	Present Owners  D. Smith
2005	Owners: <b>12a</b> Mr. & Mrs. Gwynn Occupier: Mr. John Wells, Retired RAF Officer	Present Owner


**PART MAP REF. NO. 1****No. 14 The Parade, 'Brookview'**

<b>DATE</b>	<b>USAGE / OCCUPANTS / PROPRIETORS</b>	<b>SOURCE</b>
From Late 1950s	Occupiers: <b>No. 14 'Brookview'</b>  Mr. Hubert and Mrs. Diana Rosemary Coleman (Diana  was Ernest Tily's Granddaughter).	Present Owner .
1976	Owner/Occupiers: <b>14 'Brookview'</b> Mr. Hubert Coleman , Butcher	Present Owner
2005	Owner/Occupier: <b>14 'Brookview'</b> Mr. Hubert Coleman, Retired Butcher.	Present Owner

DATE	USAGE / OCCUPANTS / PROPRIETORS	SOURCE
1880s	<p>Following the death of Winchcombe Henry Howard Hartley, Lord of the Manor of Sodbury, his Executors held an Auction Sale of property to enable the bequests in his Will to be paid. Numbers 12a, 14 and the land on which the Wheelwrights was built were included in the Auction.</p> <p>Alfred Charles Tily was the purchaser. Born in 1856, Alfred was the son of William Tily, a Butcher of Old Sodbury. By the time he purchased the pair of cottages and gardens he had already served his apprenticeship with Martin Stinchcombe of Old Sodbury to become a Coachbuilder, Wheelwright, Blacksmith and Carpenter. He and Rosa Prior were married in 1879 and produced a large family, all of whom were supported by the income Alfred earned from the Wheelwright's business he established in a Workshop at the top of The Parade.</p> <p>When Alfred died he left the property to his son, Ernest John Tily who ran a firm of Building Contractors, Sanitary Engineers, Plumbers, Hot Water Engineers, etc known as Ernest Tily &amp; Son from premises in the High Street..</p> <p>By this time the old stone building had been replaced by the red brick Workshop. Ernest Tily left cottage No.12a and the Old Wheelwright's to his son, Roy William Tily.</p> <p>Bill Nicholls who ran a small Foundry became tenant of The Old Wheelwright's and lived in No. 12a..</p>	Tily Family History
1976	Dennis Smith, who ran DS Engineering Company became tenant..	Local Residents &
1994	Tenancy taken over by Dennis Mynott for his Light Engineering Company.	D. Smith
1998		
2006	At the present time The Old Wheelwright's lies empty. Still in the ownership of a descendent of Alfred Charles Tily, it is about to be given a new purpose. Although still at the Planning stage, it is hoped that a new, red brick house will replace the present building. This will be called 'Myha' (meaning 'My Home') and the address will hold a link with the past, <b>The Old Wheelwright's, The Parade, Chipping Sodbury.</b>	Tily Family

**MAP REF. NO.2****No. 15 & 16 The Parade**

<b>DATE</b>	<b>USAGE / OCCUPANTS / PROPRIETORS</b>	<b>SOURCE</b>
1795	Area known as <b>BULL HILL</b> Paddock Area of land 1 Rood 7 Perch Owner: Thomas Tily. (Held For a number of lives from the Lord of the Manor for his own possession) Rate £1 5s Thomas, a Carpenter by trade, held, rented or owned various other properties in Chipping Sodbury including Map Ref. 1.	Gordon Tily  Tily family documents.
1806	On the death of Thomas Tily the Paddock reverted to Winchcombe Henry Hartley, Lord of the Manor of Chipping Sodbury. The land continued to be used as pasture and had a steep path known as the Zig Zag along one side, used for access. This became a favourite place for local children to play.	Couzens P. & Gordon Tily & Mary Swift.
1882	Owner: Alfred Charles Tily,  Occupier: Alfred lived in a cottage on The Parade and used the Paddock for grazing his horses.	Tily Family History. Local Memories & Gordon Tily
1938	Owner: Ernest John Tily, second son of Alfred Charles Tily . Ernest was born in 1881 and married Louise Jane A'Court Jones in 1904. They had six children, 5 boys and 1 girl. The land continued to be used as Pasture. .	Present Owners.
1954	Owner: Roy William Tily who later sold it to his brother, Eric Charles Tily. Continued to be Pasture.	Present Owners.
1976  to  2005	Owners: Eric Charles Tily and his daughter and son-in-law. Who had a pair of semi-detached split level bungalows built on the site.  Occupiers: 1. Mr. Eric Charles Tily until 2002.  2. Mr. Brian Seymour. Accounts Clerk, Mrs. Elizabeth Jill Seymour, Nurse, with one son and one daughter.	Present Owners

DATE	USAGE / OCCUPANTS / PROPRIETORS	SOURCE
	 <p style="text-align: center;">2006</p>	
1795	Cottage and Garden. Area of Land 20 Perch Owner: James Turner, own possession. Rate £1	Gordon Tily
1830	Cottage in ruins. Owner: James Turner.	Deeds.
Between 1830 & 1841	Ruins rebuilt to form of two semi-detached cottages.	Deeds
1841	Occupiers: 1. William Morgan, 60 Mason Ann 60 (wife)  1. Thomas Higgs, 30, Sawyer Jane 30 wife William . 8 Emmeline 7 Thomas, 6 Ann, 4 Elizabeth, 3 Mary, 3 months.	Census
1851	Occupiers: 1. William Morgan, 70 Mason Ann, wife 72  2. Thomas Higgs, 42 Sawyer Jane, 39 wife William, 18 Mason Thomas, 15 Mason Lab. Ann, 13 Elizabeth, 11 Sarah, 7 Alfred, 2 James, 1	Census



1861	<p>Occupiers: 1. William Morgan, 80 Mason Ann Morgan, 82 Wife</p> <p>2. Thomas Higgs, 52 Sawyer Jane Higgs, 46 Emiline Higgs, 27 Ann Higgs, 23 Elizabeth Higgs, 21 Charles Higgs, 15 Mason Alfred Higgs, 12 Ag. Lab. James Higgs, 11 Albert Higgs, 8 Ellen Higgs, 7</p>	Census
1864	<p>Owner: Margaret Watts.</p> <p>Occupiers: 1. Wm. Morgan 2. Thomas Higgs</p>	Deeds
1869	<p>Owner: Elizabeth Sweet who had been left a life interest by William Morgan in his Will.</p>	Deeds
1870	<p>Owner: George Porter of Fishponds who paid £105.</p> <p>Occupiers: 1. William Porch; 2. Thomas Higgs.</p>	Deeds
1871	<p>Occupiers: 1. George Woodward, 26 Carter Prudence Woodward, 31 Carters Wife</p> <p>2. Thomas Higgs, 62 Sawyer Jane, 59 James, 21 Plumber &amp; Glasier, Albert, 18 Schoolteacher, Ellen, 17 Louise Higgs, 9. Granddaughter</p>	Census
1879	<p>Inherited by Mr &amp; Mrs George Porter of Fishponds and Mrs Ann Woodward. <b>Sold</b> the cottages etc for £165 to James Larner, a haulier. The cottages were occupied by:</p> <p>1) William Porch. 2) Thomas Higgs</p>	
1881	<p>Occupiers: 1. James Larner, 36 Ag. Lab. Ann, 35 wife William Larner, 72 (father)</p> <p>Occupiers: 2. Job Richings 32, Labourer, stone Cecelia 31 wife Annie 12 Florence, 8 Robert, 7</p>	Census
1885	<p>Owner: James Larner, Haulier. Mortgaged to John Trenfield, Solicitor of C/Sodbury</p>	Deeds
1891	<p>Owner: James Larner</p> <p>Occupiers: 1. James Larner, 55 Stone quarryman Prudence, 50 wife</p> <p>2. Mary Tuck, 58 Charwoman James Tuck, 27 John Tuck, 21 Agricultural Engineer (Fitter)</p>	Census

1901	Occupiers: 1. James Larnar, 66 Stone quarryman Prudence, 66 James Spencer, 82, boarder.  2. Mary Tuck. 72 (Widow) Charwoman James Tuck, 38 Ethel Tuck, 4 (Granddaughter) Stephen Griffin, 82 (Boarder)	Census
1906	Owner: Frank Edward Moreton  Occupiers: 1. James Larnar 2. George Greenaway.	Deeds
1923	Owner: George Greenaway  Occupiers: 1. James Larnar 2. George Greenaway whose family later occupied both cottages. Both cottages Freehold	Deeds
1926	Owner: William Short, 1. For his own occupation. 2. Possibly a branch of the Dando family.	Deeds
1929	Owner/Occupier: Mary Short..	Deeds
1929	Owner/Occupier:: A. H. Vizard	Deeds
1964	Owner/Occupiers:: Charles Sorrell followed by Ethel Sorrell	Deeds
1964	Owner/Occupier: K. Milner	Deeds
1967	Owner/Occupier: T. W. Mair followed by Mr and Mrs Phillip Mair	Deeds
1974	Owner/Occupiers: Mr. J. Barry Williams, Retired Solicitor, & Mrs. Barry Williams	Present Owners.
	<b>ADDITIONAL INFORMATION:</b> Earliest mention of this property found so far is 1770. The cottage that stood on the land in 1795 was in ruins by 1830 and was rebuilt before 1841 into a pair of semi-detached cottages. In the early part of the 20 <sup>th</sup> century their addresses were Nos.15 and 16 Brook Street. During the middle of the twentieth century the two cottages were converted into one house by a firm of builders called Messrs. Fox from Downend.  At the rear of the property it is still possible to identify where the garden boundary between the two semi-detached cottages stood. The house is now number 33 Brook Street..	Present Owner.

**MAP REF. NO.4****Undeveloped Land**

<b>DATE</b>	<b>USAGE / OCCUPANTS / PROPRIETORS</b>	<b>SOURCE</b>
1795	Orchard, etc. Area of Land 23 Perch Owner/Occupier: Widow Tiley. & Samuel Tiley	Gordon Tily
	Owner: John Tily. This piece of land has remained undeveloped. John Tily also owned Map Refs. 9 and 10.  The land was part of half an acre of burgage ground owned by the Church in 1576 and occupied by William Summers then Martha Pill (a widow). It then passed to Samuel Burcombe who left it to his wife, Ann in 1731. Whereas houses were erected on Map Refs. 9 & 10, Map. Ref. No. 4 continued to remain undeveloped.	G. Tily
1887	Owner: James Roberts	G. Tily.
1976	Owner: Mr. Hobbs	G. Tily.
1980s	Owners: Mr. & Mrs. J. Barry Williams. The land remains Undeveloped. Mr. & Mrs. Barry Williams Also own Map Ref. No. 3. (No. 33 Brook Street).	Present Owners..
2005	Owners: Mr. & Mrs. J. Barry Williams.	Present Owners.

**MAP REF. NO.5****No. 5 The Parade.****No. 6 & 7 on the same plot**

DATE	USAGE / OCCUPANTS / PROPRIETORS	SOURCE
1795	House, Warehouse, Hatters Shop and Paddock, court and garden Total area of land 2 Rood 15 Perch Rate for No.5 £5.10s Owner: William Withers, Feltmaker. The property was for his own possession. William Withers also owned a substantial number Properties, including <b>Map Refs. 6 &amp; 7.</b>	Gordon Tily
1830	Walter Withers Hatter	Pigots Dir.
1841	Occupiers: William Beames, 32 Blacksmith James, 52 Labourer William, 30 Carpenter Mary, 18 Sarah, 12	Census
	(William is listed as a 'Resident' in the 1842 Bailiff's Return)	G.R.O.
1851	Occupiers: Daniel Higgs, 75 Sawyer Elizabeth, 74 wife Mary, 30 Milliner & Dressmaker	Census
	(Daniel is listed as a 'Resident' in the 1842 Bailiff's Return)	G.R.O.
1851	Occupiers: Daniel Higgs, 75 Sawyer Elizabeth, 74 wife Mary, 30 Milliner & Dressmaker (Daniel is listed as a 'Resident' in the 1842 Bailiff's Return)	Census G.R.O.
1861	Occupiers: Esther Morgan, 60 Laundress James Morgan, 38 (son) Mason	Census
1871	Occupiers: Esther Morgan, 69 Laundress David Blizzard, 27 son-in-law, Shoemaker Elizabeth 29, daughter, Laundress William Morgan, 3 Grandson	Census
1881	Occupiers: David Blizzard, 37 Bootmaker Elizabeth 27 Laundress Hester Morgan, 84 mother-in-law Laundress William Morgan, 13 nephew Baker	Census
1891	Occupiers: Samuel Joiner, 28 Police Constable Mary C, 28 wife Ethel M. 4 Amy, 2 Ernest G. 1	Census
1901	Occupiers: Elias Mills, 36 Gardener Caroline Mills, 39 wife Grantley Elias Mills, 9	Census

1977	<p>Owner: Michael Robins  Occupiers: Various tenants</p>	Present Owner
2005	<p>Owner/Occupier:: Michael Robins  Owner worked abroad for some years letting the cottage to various tenants. On his return he extensively renovated the property which he believes to be in the region of 300 years old. He has been told that there was a wide door at the front of the cottage used for taking horses through to the burgage at the back. There was also an old fireplace with oven and hobs above. The property is Grade 2 listed.</p> <p>Oak beams inside the cottage are said to have come from ships timber and the walls have copper rods in them.</p>	Present Owner

**PART MAP REF. NO. 5****No. 6 The Parade****White Gable Cottage**

DATE	USAGE / OCCUPANTS / PROPRIETORS	SOURCE
1795	House, Warehouse, Hatters Shop and Paddock, court and garden Owner William Withers Rate £2.	Gordon Tily
1835	Owner: William Withers, Feltmaker Occupier: W. Caradine, Stonemason	Deeds
1835	Owner: W. Caradine, Stone Mason	
1841	Owner: William Caradine, Stone Mason Occupiers: John Woodward, 60 Hatman Elizabeth, 60 wife (John is listed as a 'Resident' in the 1842 Court Leet Return).	Census G.R.O.
1851	Owner: W. Caradine, Stone Mason Occupiers: James Price, 33 Cordwainer Elizabeth, 33 wife Mary A. 9 Mary Bowyer, 1 month, niece	Census
1861	Owner: W. Caradine, Stone Mason Occupiers: James Price, 40 Cordwainer Elizabeth, 40 wife Mary A. Bowyer, 10 niece Sarah J. Wickham, 6 Boarder	Census
1871	Owner: W. Caradine, Stone Mason Occupiers: James Price, 50 Cordwainer Elizabeth, 52 wife Sarah Jane Wickham, 16 Boarder Dressmaker Mary Kate Burnell, 5 Boarder	Census
1881	Owner: Unclear (possibly a member of Caradine family) Occupiers: James Price, 65 Shoemaker Charles Watkins, 27 Lodger, Wheelwright Mary Ann Watkins, 31 wife	Census
1891	Owner: Unclear Occupiers: George Clarke, 69 Living on own means Ellen Robinson, 58 Housekeeper	Census
1901	Occupier: Ellen Robinson, 68 Caretaker living in 2 rooms	Census
1901	Occupier: C. H. Caradine (son of W. Caradine)	Deeds
1901	Charles Caradine Stonemason	Wrights Dir.
1903	Charles Caradine Stonemason	Wrights Dir.


1905	Charles Caradine Stonemason	Wrights Dir.
1923	Owner: Annie Hilyer (Sister of C. H. Caradine) Occupier: Amy Turner	Deeds
1927	Trustees Agreement for William Charles Matthews, Butcher and Elias Miles, Postman	Deeds
1927	Owner: Thomas Tily, Builder	Deeds
1927	Owner: Harry Wiltshire, Painter and Decorator (married to Thomas Tily's daughter, )	Deeds
1977	Owner: Roy W. Tily, Professional Soldier in the Household Cavalry.	Present Owner
1979	Owner: Mrs. Marjorie Tily, Housewife	Present Owner
1996	Owner: Rosa L. A. Tily, Civil Servant who rented it out.	Present Owner
1995	Owner: Mrs. Monica Gwynn, Retired Teacher	Present Owner
1997	Owner: Mrs. Monica Gwynn, Occupiers: Mr. & Mrs. T. Gilliland	Present Owner
2005	Owners: T. H. Gwynn, Retired College Lecturer and Mrs. Monica Gwynn, Retired Teacher Occupier: Mrs. T. Gilliland.	Present Owners

**PART MAP REF. NO. 5****No.7 The Parade Candlemas Cottage**

DATE	USAGE / OCCUPANTS / PROPRIETORS	SOURCE
1795	'Candlemas Cottage' was part of property owned by William Withers, Feltmaker. Occupier: Thomas Hudson Rate £2.	Gordon Tily
1841	Occupier: Walter Withers, 70 Hat man	Census
1851	Occupiers: Sampson Pritchard, 33 Ag. Lab. Hannah, 35 wife Mary 12 Elizabeth, 9 Hannah, 4 Sampson, 1	Census
1861	Occupiers: Thomas Day 27 Tiler & Plasterer Ann Day 25 Wife Morris Day 4mth	Census
1871	Occupiers: Thomas Day, 38 Plasterer & Tiler Ann, 35 wife Fanny, 6 James, 4 Thomas, 1.	Census
1879	Thomas Day Plasterer	Owen Dir.
1881	Occupiers: Thomas Day, 47 Tiler & Plasterer Ann, 45 wife Thomas, 11 Mary Ann, 8 Edward, 5	Census
1891	Occupiers: Thomas Day, 59 Plasterer & Paperhanger (Journeyman) Thomas, 24 Mason's Lab. John, 16 Newspaper carrier	Census
1901	Occupiers: Eliza Amos, 71 Living on own means Lily Violet, 16 Granddaughter Dressmaker's apprentice Bessie Hine, 22 Boarder Postal Clerk	Census
1987	Owner/Occupiers: Mr. Peter & Mrs. Patricia Jacobs	Present Owners
	<b>ADDITIONAL INFORMATION:</b> Cottage is Listed Grade 11 and believed to be about 300 years old. It has an unusually large chimney at the front.	S.Glos. Council & Present Owners.



DATE	USAGE / OCCUPANTS / PROPRIETORS	SOURCE
1795	<p>House and garden, Area of land 15 perches.  Owner: William Withers, Felt Maker  Occupiers: William Kendall also 1 woman and 3 children  Rate £2.</p> <p>William Withers owned other land and property in the area. His name was linked with Hill House in the middle of the 18<sup>th</sup> century. The steep part of <b>'The Parade'</b> was then known as <b>'Bull Hill'</b> or <b>'Bulling Hill'</b> after the local pastime of bull baiting. Then name was later changed to <b>'The Parade'</b>. A rumour exists that <b>'The Parade'</b> was where local ladies of the night from Rouncival Street <i>paraded</i> for rich merchants and farmers drinking at <b>The Grapes</b> on Market Day, to drive past in their carriages and chose a suitable companion. ('Rouncival Street' roughly as 'fat bordacious loose ladies').</p> <p>The area has been developed during the last two centuries making it difficult to identify which house and garden existed in 1795.</p>	<p>Gordon Tily</p> <p>A.H. Smith Place Names in Gloucester- shire.</p> <p>P. Couzens</p>
2006	<p>Houses on Map Reference No. 6 now include:</p> <ol style="list-style-type: none"> <li>1 <b>'Coppers Cottage' The Parade.</b></li> <li>2.. <b>Cottage (later garage for 'Hillcrest')</b></li> <li>3. <b>'Hillcrest' (also 'Hillside') No. 10 The Parade.</b></li> <li>4. <b>No.11 The Parade</b></li> <li>5. <b>'The Old Manse' No. 12 The Parade.</b></li> </ol>	<p>P. Alcock.</p>

DATE	USAGE / OCCUPANTS / PROPRIETORS	SOURCE
1795	Land was part of property belonging to William Withers, Felt Maker, who was a Freeholder, entitled to a vote in the 1776 Election. William died in 1813 leaving some of his property to Walter Withers, A Hat Man.	Survey Election List and Burials List.
1800 to 1900	Blacksmith's Forge.	Local Residents
Early 1900s  Middle 1900s	Blacksmith's Forge used less as motorised vehicles took over the work done by horses. Building became Dilapidated and out of use. From time to time a well-known local tramp from the Workhouse called 'Copper' slept there/ After his death, the remains of the Old Forge building were demolished.	Local Residents
1980s	A cottage was built in place of the Forge. During building work a blank gravestone was found on site. This was placed at the front of the newly built ' <b>Copper's Cottage</b> '.	Present Owners
1990s	Owners: Paul and Wendy Whittle.	Present Owners
	 <p data-bbox="662 1809 869 1836" style="text-align: center;"><b>'Coppers Cottage'</b></p>	

## PART MAP REF.NO. 6

## Cottage Garage To 'Hillcrest' The Parade

DATE	USAGE / OCCUPANTS / PROPRIETORS	SOURCE
1795	Cottage not listed on Survey or Map.. Land was part of property belonging to William Withers, Feltmaker, a Freeholder who was entitled to a vote in the 1776 Election. He died in 1813 leaving some of his property to Walter Withers, Hat man.	G.R.O & Reg. Of B. & D's
1841	1-up 1-down cottage next to Blacksmith's Forge.  Owner: Unknown,  Occupiers: Elizabeth Chandler, 55 Ann, 25 daughter	Census
1851	Owner: Unknown  Occupiers: William Howell, 64 Blacksmith Elizabeth, 48 wife	Census
1861	Owner: Unknown  Occupiers: William Howell, 74 Blacksmith Elizabeth, 64 wife Dressmaker	Census
1871	Owner: Unknown  Occupiers: Sarah Frances Wilson, 30 Tailoress Ellen, 11 months	Census
1879	Mrs Pendred Private Resident	Kelly,s Dir.
1881	Owner: Unknown  Occupiers: Could have been Sarah Powell, 41 Dressmaker Alfred, 11 <b>Or</b> : Sarah Pendred, 54 Dressmaker Francis E. 25 daughter	Census
1891	Owner: Unknown  Occupiers: Sarah Pendred, 64 Widow. Living on own means Frances E. Pendred 30, Daily Governess Beautrice A. Russ, 9 Visitor	Census
1901	Owner: Unknown  Occupiers: Sarah Pendred, 75 Widow living on own means Frances Elizabeth Pendred, 45	Census
1940/50s	Owner: Harry Wiltshire Harry was in the Building Trade and used the tiny cottage as a store for his building materials.	Local Residents
1950s	Owners: Mr. E.M. and Mrs. D.M. Foster Mr. & Mrs. Foster owned 'Hillcrest' next door and converted the tiny cottage into a garage.  (see photograph)	Present Owner

**PART MAP REF.NO.6 Bull Hill 'Hillcrest' 10 The Parade (also known as Hillside)**

DATE	USAGE / OCCUPANTS / PROPRIETORS	SOURCE
1795	Land was part of an area belonging to William Withers, Feltmaker, who was a Freeholder and therefore entitled to a vote in the 1776 Election. He died in 1813 leaving some of his property to Walter Withers, Hat man.	Survey & List of Burials.
1841	Owner: Unknown, possibly the Caradine family.  Occupiers: William Caradine, 38 Stone Mason Grace, 41 wife Eliza, 19 Charles, 16 Ann, 13 Joseph, 11 William, 9 Ezra, 6 Samuel, 4 James, 1  An example of a large Victorian family. William & Grace Caradine and their 8 children all existed on wages earned by William, a stone mason at the local quarry.	Census
1851	Owner: Unknown  Occupiers: William Caradine, 47 Stone Mason Grace, 51 wife Charles, 26 Mason Ann, 22 Joseph, 20 Mason James, 11	Census
1852/3	Charles Caradine Stonemason	Slaters Dir.
1861	Occupiers: William Caradine 58 Stone Mason Employing 3 men And 2 boys  Grace Caradine Tailoress Ann Caradine 33 House Servant James Caradine 21 Stone Mason George B Shipp 14 Grandson Mason Lab. William S H Shipp 12 " Scholar Hannah M Shipp 8 Grandaughter	Census
1867	William Caradine Mason	Morris Dir.
1868	Charles Caradine Stonemason William Caradine Stonemason	Slaters Dir.
1870	William Caradine Stonemason	Kelly's Dir.
1871	Owners: Unknown  Occupiers: Grace Caradine, 70 Widow Ann, 44 William Shipp, 23 Grandson Bootmaker Ann Shipp, 20 Grandaughter Hannah M. Shipp, 18 Grandaughter	Census

1879	Charles Caradine Stonemason	W.E.Owen Dir.
1879	Charles Caradine Mason	Kelly's Dir.
1881	Owner: Unknown  A new generation of Caradines were living at <b>'Hillcrest'</b> . Occupiers: Charles Caradine, 56 Stone Mason Ann, 39 wife Frederick Short, 8 Stepson Annie Caradine, 18 months	Census
1891	Owner: Unknown  Occupiers: Charles Caradine, 65 Stone Mason Ann, 48 wife Frederick Short, 18 stepson Printer and Bookmakers Apprentice Annie Caradine, 11	Census
1897	Charles Caradine Mason	Kelly's Dir.
1901	Owner Unknown  Occupiers: Charles Caradine, 76 Retired Mason Ann, 58 wife	Census
1901	Charles Henry Caradine Stonemason	Wrights Dir.
1903	Charles Henry Caradine Stonemason	Wrights Dir.
1905	Charles Henry Caradine Stonemason	Wrights Dir.
1906	Charles Henry Caradine Stonemason	Kelly's Dir.
1914	Charles Henry Caradine Stonemason	Kelly's Dir.
1923	Charles Henry Caradine Stonemason	Kelly's Dir.
1927	Private Resident: Charles Wintle	Kelly's Dir.
Early 1900s	At some point <b>'Hillcrest'</b> (sometimes called <b>'Hillside'</b> ) became owner/occupied by the Caradines who remained there for many years. The last of that name to live there were the two Miss Caradines'. Towards the middle of the 20 <sup>th</sup> century the house passed to their nephew, Harry Wiltshire.	Local Residents
c1950	Owners: Mr. & Mrs. Harry Wiltshire Harry Wiltshire was in the Building/Plumbing Trade. And owned the tiny cottage next door which he used for storing his building materials in.	Present Owner
1951	Owner/Occupiers:: Mr. Eric Maurice Foster, who owned a lorry which he used to make a living with at the local quarry. Mrs. Doreen Murial Foster Baby daughter aged 4 months.  Many improvements have been carried out during the last 50 years. Mrs. Foster can remember there being a stable where the present kitchen is and having the tiny cottage next door converted into a garage. <b>'Hillcrest'</b> was built at the end of the 18 <sup>th</sup> /early/19 <sup>th</sup> century and is a Grade 11 Listed Building within the Chipping Sodbury Conservation Area.	Present Owner  S.Glos. Council



↓  
**The Old  
Manse**

↓  
**No. 11**

↓  
**'Hillcrest'**

↓  
**Garage  
(once a tiny cottage)**

Photograph  
P. Alcock.

DATE	USAGE / OCCUPANTS / PROPRIETORS	SOURCE
1795	Land was part of property belonging to William Withers, Feltmaker who was a Freeholder, entitled to a vote in the 1776 Election. He died in 1813 leaving some of his property to Walter Withers.	Survey & Burial records
1830	<b>No. 11 The Parade</b> was built around 1830 to fill in gap between <b>No. 10</b> and <b>No. 12</b> which were already standing.	Deeds & Present Owner
1834	Owner: Walter Withers, a Hat man.  Occupier: Miss Hester Higgs from Old Sodbury Hester held a one year lease on the house.	Deeds
1839	William Higgs Carrier	Robsons Dir.
1841	Owners: Probably a member of the Higgs family.  Occupiers: William Higgs, 34 Carrier Ann Higgs, 32 wife William, 8 John, 4 Elizabeth Bushell, 13 Female Servant	Census
1851	Owner/Occupiers: William Higgs, 40 Carrier by cart Ann, 43 wife	Census
1861	Owner/Occupiers: William Higgs, 50 Carrier Ann, 53 wife	Census
1867	William Higgs General Carrier	Morris Dir.
1871	Owner/Occupiers: William Higgs, 65 Carrier Ann, 63 wife	
1879	William Higgs Bristol Carrier	W.E.Owen Dir.
1879	William Higgs Carrier	Kelly's Dir.
1881	Owner/Occupiers: William Higgs, 77 Carrier Ann, 76 wife	Census
1891	Owner: John Higgs, Baker of Chipping Sodbury who took out a Mortgage with John Trenfield, Solicitor of Chipping Sodbury, to buy the house.  Occupiers: John R. Thompson, 31 Journeyman Carpenter Rosa, 30 wife	Deeds  Census
1897	Owner: Thomas Tily, Builder of Chipping Sodbury Price paid £150.	Deeds

1901	House uninhabited when the Census was taken.	Census
1920s	Owner: Arthur Harold Turner, Manager for Ministry of Labour. Price paid £450. Front room of house used as Labour Exchange.	Deeds
1931	Ministry of Labour Branch Employment Exchange (A.H. Turner, Branch Manager)	Kelly's Dir.
1946	Owner: Dr. & Mrs. John Naish House used as a private residence again.	Deeds
1950	Owner: J. A. Matthews Price paid £1,950.	Deeds
1954	Owner/Occupier: Robert Stephen Young	Deeds
1960	Owner/Occupiers: Mr. Geoffrey Raynor, a Chartered Surveyor with Northavon Rural District Council. Mrs. Joan Raynor and their son Peter	Present Owner
1971	<b>No. 11 The Parade</b> included in the 35 <sup>th</sup> List of Buildings of Special Architectural or Historic Interest. Listed Grade !!.	S.Gloucs. Council
1994	Owner/Occupier: Mrs. Joan Raynor, Widow Peter Raynor, son	Present Owner
1995	Owner/Occupier: Mr. Peter Raynor, Psychiatric Nurse (son of Mr. & Mrs. G. Raynor)	Present Owner
2006	Owner/ Occupier: Mr Peter Raynor	Present Owner



**PART MAP REF. NO. 6      Bull Hill      The Old Manse      No.12 The Parade**

DATE	USAGE / OCCUPANTS / PROPRIETORS	SOURCE
1795	Land was part of property belonging to William Withers, Feltmaker who was a Freeholder, entitled to a vote in the 1776 Election. He died in 1813 leaving some of his property to Walter Withers, Hat Man.	Survey & List of Burials
c1798	House may have been built for the Coachman from Hill House to live in. The Entrance to the Coach House was close by.	S. Glos. Council Records.
1813	William Withers died	B.M. & D.
1841	Owners:. Unknown  Occupiers: Charles Bruton, 31 Plasterer/Tiler Jane, 30 wife Sarah, 7 Margaret, 1	Census
1849	Jane Bruton Milliner & Dressmaker	Hunts Dir.
1851	Owners: Unknown  Occupiers: Francis Roleston, 36 Baptist Minister Sarah, 36 wife Mary, 8 Joseph, 5 Francis, 11 months	Census
1860	Owner/Occupier: Jane Phippin, Widow, who borrowed £110 from Charles Thick of Wickwar and later a further £67. Using the house as security.	Papers & Census
1861	Occupiers: Jane Phippen, 44 Proprietor of Houses Alfred James Wickham Phippen, 6 son.	Census
1868	Mrs Jane Phippen Listed under Nobility Gentry and Clergy	Slaters Dir.
1871	Owner: Jane Phippen, 54  Occupiers: John Brown, 31 Baptist Minister of C/S Church Sarah Brown, 39	Census
1875	Jane Phippen died still owing £176 plus interest to Charles Thick. Her heir was her only son, Alfred James Wickham Phippen, Grocer of St. Phillips & Jacob, Bristol. In 1879 Charles Thick died leaving his widow, Mary Ann Thick his sole heir. In 1880 Alfred James Wickham Phippen Conveyed the cottage on The Parade to Mary Ann Thick who lived at West End House, Wickwar.	Deeds
1879	Chas. Thick Solicitor	W.E.Owen Dir.
1881	Owner: Mary Ann Thick, Widow Occupiers: Alfred K Davidson, 37 Baptist Minister C/S Chapel Mary Alice, 37 Wife Alfred, 7 Albert K. 6	Census


1891	<p>Owner: Mary Ann Thick, Widow</p> <p>Occupiers: William Merrick, 30 Clerk to Board of Guardians, Clerk to County Court etc. Eleanor Adele, 30 wife Henry J. 6 Marie Adele, 3 Matilda Fletcher, 15 General Servant</p>	<p>Deeds</p> <p>Census</p>
1898	Mary Ann Thick gave and bequeathed the house on The Parade to Rhoda Amos, wife of Daniel Amos, in acknowledgement of the kindness and care she gave to Charles Thick during his last illness.	Deeds
1901	<p>Occupiers: Mary Weare, 64 Nurse (Domestic Retired) Lamar Weare, 90 (Mother) Living on own means Beatrice Mabel Vickery, 19</p>	Census
1901	Miss Weare The Parade	Wrights Dir.
1903	Miss Weare The Parade	Wrights Dir.
1905	Miss Weare The Parade	Wrights Dir.
1921	<p>Owner: Rhoda Amos of Brixton, London</p> <p>Occupier: Mrs. Stickings</p>	Deeds
1922	<p>Owner: Gilbert George Duffield, Quarry Owner of Station Road, Yate.</p> <p>Occupier: House vacant.</p>	Deeds
1923	Gilbert Duffield Road stone, gravel and tar macadam, The Ridings Quarries	Kelly's Dir.
1926	Gilbert George Duffield appointed Lawrence Montague Harris, Solicitor of Chipping Sodbury and Percy Green, Potter of Coalpit Heath to act as Trustees for his wife and daughter.	Deeds
1927	Gilbert Duffield died	Deeds
1928	<p>House sold Gilbert George Duffield's Trustees to the Trustees of Chipping Sodbury Baptist Chapel who paid £550. For the house which they used as a Manse for their Pastor to live in.</p> <p>The Baptist Trustees were Arthur Edward Batten, Farmer of Old Sodbury Percy Couzens, Railway Clerk of Old Sodbury William Hudson, Grocer of Chipping Sodbury Samuel Turner, Painter and Decorator</p>	Deeds
1931	Private Resident possibly Rev. Walter James (Baptist)	Kelly's Dir.
1932	<p>Owner: George William Greenaway</p> <p>Occupier: Mr. Gwynne Davis who was involved with the Baptist Chapel and later became a Deacon.</p>	G.Davies

1934	The Trustees of the Baptist Chapel held a Special Meeting and the Pastor put before them an offer from Mr. George William Greenaway to purchase The Manse for the sum of £400. Miss Trotman proposed the offer be accepted and Mrs. Woodbridge seconded it. After general discussion the Chairman put the motion to the vote and the motion was carried unanimously.	Papers & Deeds
1937	George William Greenaway died leaving his wife, Marie Annie Greenaway, his son Percy Greenaway and his friends, Arthur Skuse of High Street, Chipping Sodbury, Hairdresser, and Harold Sweatman of High Street, Chipping Sodbury, Baker and Confectioner to act as his Executors. He also left his wife and two sons, Percy and Herbert Mervyn Greenaway to be Special Trustees of his Will.	Will
1938	Owner: Herbert Mervyn Greenaway, Quarry Proprietor Occupiers: Mr. & Mrs. Gwynne Davis	Deeds
1939	Rev. Ernest W. Bacon (Baptist) The Manse	Kelly's Dir.
1970s	Owners: Herbert Mervyn Greenaway Occupiers: Mr. & Mrs. Champion with two daughters, Fay and Lynda	Local Memories
1971	Building included in a list of Buildings of Special Architectural or Historic Interest, Listed Grade 11.	S. Glos. Council
1988	Owner/Occupier Philip Hussey from Trowbridge, Wiltshire.	Deeds
1990	Owner/Occupiers: Alan J. & Sandra Page	Deeds
1992	Owner/Occupier: Dr. Jill Hows, Haematologist	Present Owner.

DATE	USAGE / OCCUPANTS / PROPRIETORS	SOURCE
1795	House and Garden (no details of size)  Owner: William Withers, Feltmaker, who also owned Map References 5 & 6. William died in 1813 leaving some of his properties to Walter Withers, Hat man.  Occupier: Thomas Hudson Rate £2.	Gordon Tily
1830	Isaac Pullin Baker	Pigots Dir.
1839	Isaac Pullen Baker	Robsons Dir.
1841	Bakery. & House (Bakers premises were often sited on the edge of a town due to the ever present risk of fire).  Occupier: Isaac Pullin, 40 Baker from Old Sodbury Mary (wife) 40 Mary (daughter) 19 Thomas (son) 17 Sarah, (daughter) 15 Elizabeth (daughter) 10  This family was either living here or the next building Occupiers: George Power, 40 Shoemaker Hephzibard Power ,30 William Power, 5 Charles Power, 5mth	Census
1842	Isaac Pullin Baker	Pigots Dir.
1849	Isaac Pullin Baker	Hunts Dir.
1851	By this time the property had been divided into two separate units.  Occupiers: 1. Isaac Pullin, 50 Baker Mary Ann, 55 Thomas, 26 Baker Hannah Wilkins, Servant, 14.  2. William Raggatt, 31 Agricultural Labourer Harriett, 30 wife Frederick, 5 Ernest, 1 Hannah, 64 Visitor Ann Brown, 17 Servant	Census
1852/3	Isaac Pullin Baker	Slaters Dir.
1861	Occupiers: 1. Isaac Pullin, 62 Baker employing 1 boy Mary Ann, 72 wife Sarah Pendred, 34 (daughter) Assistant Frederick Pendred, 5 Grandson William Savory, 14 Errand boy (born Chelsea).	

	<p>Occupiers: 2. Uninhabited when Census was taken or possibly the following family lived here.  Elizabeth Grant, 70 Seamstress  Ann Grant, 37  Frances Grant, 32</p>	Census
1863	Isaac Pullin is listed in the Post Office Directory as proprietor of a Baker on Bull Hill.	Directory
1867	Isaac Pullen Baker & Shopkeeper	Morris Dir.
1868	Isaac Pullin Baker	Slaters Dir.
1870	Isaac Pullen Baker	Kelly's Dir
1871	<p>Occupiers: 1. Isaac Pullin, 72 Widower. Butcher  Sarah Pendred, 45 Widow, Housekeeper  Frances Elizabeth Pendred 15 (Gr/dau) Asst.  Joseph William Savory, 25 Bakers Asst.</p> <p>2. Joseph Dash, 54 Agric. Labourer  Elizabeth, 55 wife  Emma Jane Dando, 16 Granddaughter  Elizabeth Parfitt Neale Shearer (?) 7 niece  Edward Turner, 21 Lodger. Groom.</p>	Census
1879	<p>Isaac Pullen</p> <p>William Savory Baker</p>	W.E.Owen Dir.
1879	Joseph William Savory Baker and Corn& Flour Dealer	Kelly's Dir.
1881	<p>By 1881 Isaac Pullin had passed away and his daughter, Sarah Pendred had moved next door. Joseph Savory had taken over the Bakery.</p> <p>Occupiers: 1. Joseph W. Savory, 34 Baker (Master)  Ann (wife) 37  Mary Ann 6  William E.J.G. 5  Robert, 2  Sam Lockstone, 19 Baker's Assistant.  Mary Ann Stagg, 14 General servant.</p> <p>2. Sarah Pendred, 55 Dressmaker  Francis Elizabeth 25 Assistant.</p>	Census
1882	Joseph William Savory Baker, and Corn & Flour dealer	Kelly's Dir.
1891	<p>Occupiers: 1. Joseph Wm. Savory, 44 Baker &amp; Bacon Curer,  Ann, 47(wife)  Mary Ann, 16 Baker's Shop Assistant  William E.J.G., 18 Baker's Assistant  Robert 12  Joseph 9</p> <p>Occupiers: Sarah Pendred 64. Widow living on own means  Francis E Pendred 30 Daily Governess  Beatrice Ross 9. Visitor</p>	Census

1897	Joseph William Savory Baker, and Corn & Flour dealer	Kelly's Dir.
1901	Occupiers: 1. Joseph Wm. Savory, Baker & Shopkeeper Ann (wife) Mary Ann, Baker's Assistant William, " " Joseph, Grocer's Assistant. Occupiers: 2. Sarah Pendred 75. Widow living on own means Francis Elizabeth 45.	Kelly's Directory & Census.
1901	William Savory Baker	Wrights Dir.
1903	William Savory Baker	Wrights Dir.
1905	Joseph Wm. Savory Baker and Assistant Overseer	Wrights Dir.
1906	Joseph Wm. Savory, Baker, Assistant Overseer and Rate Collector	Kelly's Dir.
1914	Joseph Wm. Savory, Assistant Overseer and Rates Collector, Address: Rouncival Street.	Kelly's Directory.
1915-37	At some point between these years the Bakery closed and the property was divided to make two separate homes. A Mrs. Brown lived in one of the houses.	
1939	Owner: Mr. Greenaway (senior) No. 8 occupied by Mr. Marshall, a Civil Servant, Mrs. Marshall and their two daughters. No. 9 was occupied for many years by Miss Pullin. Both houses relied on gas mantles for lighting downstairs and candles upstairs. There was no electricity and the only heating was coal fires. Evidence found in the upstairs rooms of a door between the two houses Also some butchers hooks in the walls.	Mrs. M. Bidell-Taylor.
2002	No. 8 Occupier: Lisbeth Henriksen No. 9 Occupier: Samantha L. Parker and Robert J. Parker.	Elec. Roll.
2004	Both properties on the market for sale.	Gazette.

DATE	USAGE / OCCUPANTS / PROPRIETORS	SOURCE
	<p style="text-align: center;"><b>2005 FRONT ELEVATION, HILL HOUSE, THE PARADE</b></p> 	
	For information prior to 1795 see Additional Notes.	
1795	House, Offices, Stables below the garden Area of land 35 Perches Owner: Daniel Holbrow Occupier :Widow Anstee Rate £16.	Gordon Tily
1804	Owner: : George Whittingham	G. Tily
1837	Owner: : Joseph Barker	G. Tily
1839	Owner: Joseph Barker Occupier: Alfred Cox	G. Tily
1839	Alfred Cox Solicitor	Robsons Dir.
1841	Occupiers: Alfred Cox, 25 Solicitor Ann Morley, 30 Servant George Marshall, 15 Servant	Census
1842	Alfred Cox Attorney	Pigots Dir.
1849	Alfred Cox Solicitor Alfred Cox Deputy Clerk to County Court	Hunts Dir.
1851	Occupiers: Alfred Cox (age unclear) Wassal Cox, 1 month old Sarah Tibbett, 25 Cook Eliza Goulderr, 12 Nursemaid.	Census

1852/3	Alfred Cox Attorney	Slaters Dir.
1858	House was used as a boarding school for young ladies with Miss Baker & Mrs. Baker in charge.	G. Tily
1862	House still used as a boarding school Owner: Joseph Hitchman Prior Occupier: Mr. Robert Good	G. Tily
1871	Occupiers: Miss Elizabeth Gibb, 25 Visitor Margaret Groves, 24 Governess Annie Allcock, 31 Governess Ruth Peart, 30 Servant Lucy Ann Shipp, 14 Boarder pupil Annie Turner, 14 Boarder pupil Ada Jane Higgs, 14 Boarder pupil Frances Ellen Higgs, 11 Boarder pupil Emily Jane Fudge, 13 Boarder pupil Pricilla Williams, 13 Boarder pupil, Emily Kate Petty, 13 Boarder pupil Emily Britton, 11 Boarder pupil Laura Jane Daley, 11 Boarder pupil Mary Jane Holborow, 11 Boarder pupil	Census
1879	William and George Woodbridge Machinists	W.E.Owen Dir.
1881	Owners: William & George Woodbridge Occupiers: *Catherine D. Porter, 29 Schoolmistress Emmiline Gibbons, 24 (sister) Asst. Schoolmistress Isabella Gibbons (sister) Assist. Schoolmistress *T. M. Rylatt, 35 (visitor) Inland Rev. Officer Thomas A. Gibbons 19 (brother) Draper, 19 Ellen Prosser, 25 Servant.	Census
1881	With reference to the above Census Information: From a visit to Chipping Sodbury of *Tom Rylatt's Gt Granddaughter Marie we learnt that Tom Rylatt had been married to a lady called Catherine with whom he had 4 children She had died in 1874. We also learned *Catherine Porter married Tom Rylatt later in 1881. Marie is a descendant from his first marriage	
1887	Owner/Occupier: John D.B. Trenfield, Solicitor	G. Tily
1891	Owner/Occupiers: John D.B. Trenfield, Solicitor, Registrar to County Court, Clerk to Board of Guardians of C/S Union Workhouse, etc, etc.. Jane, 51 wife Gertrude Hall 30 niece Visitor Emma Newbury, 52 Cook Jane Vizard, 29 Parlour maid	Census
1897	John Dennis Brookes Trenfield Solicitor, Registrar & High Bailiff of County Court, Clerk to the Guardians, assessment and school attendance committees & rural district council & supt. Registrar and Sec.to the Gas Co.	Kelly's Dir.



1901	Occupiers: John D.B. & Jane Trenfield (as above) Emma Newbury, Cook Jane Vizard, Housemaid.	Census
1901	John D.B. Trenfield Solicitor, Hill House, Bailiff of the town , Registrar for County Court, Supt. Registrar, Sect to the Gas Co.Clerk to the Guardians of Chipping Sodbury Union and Rural District Council and to Trustees of Town and Church Lands Charities	Wrights Dir.
1903	John D.B. Trenfield Solicitor, Hill House, Bailiff of the town , Registrar fo County Court, Supt. Registrar, Sect to the Gas Co.Clerk to the Guardians of Chipping Sodbury Union and Rural District Council and to Trustees of Town and Church Lands Charities	Wrights Dir.
1907	Owner: R. Wilson Occupier: Dr. T. C. Leman	G. Tily
1931	Private Resident: Arthur Victor Cox	Kelly's Dir.
1939	Private Resident: Herbert Playford Sheppard M.B.	Kelly's Dir.
1940	Part of house used as Doctor's Surgery Owner/Occupiers: Dr. & Mrs. Casson (senior)	G. Tily
1964	Owner/Occupiers: Dr. J. & Mrs. Casson (junior)	G. Tily
1983	Owner/Occupiers: Dr. & Mrs. Reynolds	G. Tily
19??	Owner/Occupier:: Mrs. M. Terry	Local Residents.
	<p><b>ADDITIONAL INFORMATION:</b></p> <p>Hill House has a long and interesting history dating from long before the 1795 Poor Rate Survey was taken. The earliest owner found to date was John Clarke who in 1682 sold Hill House to Arthur Walker. Later that same year it is noted as being 'The Crown Inn' with William Tily in occupation. By 1727 it passed to his widow, Elizabeth Tily. Several changes of ownership then occurred within a short period of time, these included Isabella Tily, then Rev. Francis Gold, a Vicar and Schoolmaster, who was followed by William and Walter Withers. William Withers was a Feltnaker, and owned quite a lot of property in that area. By 1790 Daniel Holborow owned Hill House and Thomas Arnold lived there as tenant. Daniel Holborow was still the owner when the 1795 Poor Rate Survey was taken but he had a new tenant, the Widow Ainstee, who lived there with three other ladies. Following owners and tenants are listed on the previous pages.</p> <p>Used as an Inn in the 17<sup>th</sup> century, Hill House was refaced in the mid 18<sup>th</sup> century and given a false front to conceals its gables. Some fake windows were painted on to front to match the authentic ones. On the right hand side a 17<sup>th</sup> century cottage was integrated into the property. During the 20<sup>th</sup> century it was the home of several Doctors and surgeries were held there.</p> <p>Now a private residence, Hill House has a very interesting past and is a Listed Grade 11 building.</p>	

DATE

USAGE/ OCCUPANTS/ PROPRIETORS


SOURCE



2008

1795	House, smith's shop garden etc. Owner/ Occupier: Samuel Tiley 1 man + 3 women + 1child Another house was built in the gap between Hill House and St Johns House. Unsure of Date. Unsure who occupied which house.	Area of Land 35perches Rate £8.	Gordon Tily P.Alcock Notes*
1839	Edward Mealing Ironmonger & Smith		Robsons Dir.
1841	Could possibly have occupied No.2 The Parade Occupiers: Edward Mealing, 45 Blacksmith Hester Mealing, 40 Richard Mealing, 9 Eliza Mealing, 7 Mary Mealing, 5 Hester Mealing, 3 Edward Mealing, 1 William Shipp, 16 Blacksmiths Apprentice		Census Pigots Dir.
1842	Edward Mealing Blacksmith		Hunts Dir.
1849	Edward Mealing Blacksmith		
1851	Could possibly have occupied No.2 The Parade Occupiers: Jonathan Shipp,, 50 Farm Bailiff Mary Shipp, 54 Mary Shipp, 23 Dressmaker Jonathan Shipp, 21 Iron Monger Sarah Shipp, 20 Dressmaker Joseph Shipp, 9		Census

1861	Could possibly have occupied No.2 The Parade Occupiers: Joseph Roberts, 39 Publican Ann Roberts, 30 Lucy Roberts, 7 Scholar William Roberts, 3 Scholar Edward Roberts, 1 George Marsh, 45 (Wid.)(Lodger) Gardener	Census
1867	Joseph Roberts Assistant Overseer	Morris Dir.
1868	Joseph Roberts Assistant Overseer	Slaters Dir.
1870	Joseph Roberts Rate Collector	Kelly's Dir.
1871	Could possibly have occupied No.2 The Parade Occupiers: Joseph Roberts, 49 Brewer Ann Roberts, 48 Brewers Wife Edward Roberts, 11 Scholar Henry Roberts, 9 Scholar Mary Roberts, 7 Laura Roberts, 3	Census
1879	Joseph Roberts Rate Collector	Owen Dir.
1879	Joseph Roberts Rate Collector	Kelly's Dir.
1881	Could possibly have occupied No.2 The Parade Occupiers: Joseph Roberts, 59 Brewer Ann Roberts, 58 Henry Roberts, 18 Milk Seller Laura Roberts, 13 Scholar John Roberts, 55, Lodger Veterinary Surgeon	Census
1891	Could possibly have occupied No.2 The Parade Occupiers: Joseph Roberts, 69 Ann Roberts, 68	Census
1897	Joseph Roberts Assistant Overseer and Collector of Taxes. Robert Wilson Deputy Supt. Registrar	Kelly's Dir.
1901	Owners: Church St Johns House Occupiers: Robert Wilson, 35 Poor Law Accountant Annie Wilson, 32 Margaret Wilson,	P. Alcock Notes  Census
1905	Robert Wilson Clerk to Rural District Council Board of Guardians Of Chipping Sodbury Union,Supt.Registrar & Clerk to Wapley and Codrington Parish Council	Wrights Dir.
1914	Robert Wilson Supt. Registrar, Clerk to the Guardians and Rural District Council & Clerk to Parish Council of Wapley and Codrington, & Sec. to the Chipping Sodbury Local Pension Committee St. Johns House & Rounceval St. & Union Office Yate	Kelly's Dir.
1923	Robert Wilson M.B.E. Supt. Registrar, Clerk to the Guardians and Rural District Council & Clerk to the Chipping Sodbury Old Age Pension Committee, Address: Council Offices & The Cliff Old Sodbury	Kelly's Dir.
1927	Robert Wilson M.B.E. Supt. Registrar, Clerk to the Guardians and Rural District Council & Clerk to the Chipping Sodbury Old Age Pension Committee, Address: Council Office & The Bundalow Old Sodbury	Kelly's Dir.
1927	Private Resident: Arthur William Hall	Kelly's Dir.
1935/9	Occupied Mr Owen Sold by Church between 1940 and 1975	Alan Marshall P Alcock Notes
1970's	Owner/ Occupier? Stuart Hobbs ( Butcher in the High Street)	P Alcock Notes
?	Owner/ Occupier? Christine Cook	P Alcock Notes

DATE	USAGE/ OCCUPANTS/ PROPRIETORS	SOURCE
	 <p style="text-align: center;">2008</p>	
1795	House carpenters shop garden      Area of Land 34 Perches Owner:   Widow                      Rate £10.(for Map Ref. 4 and 10) Occupier: Thos. Tiley 1man + 1woman + 3 children	Gordon Tily
?	Passed to John Tily	P.Alcock
1830	Charles Marsh Gardner/Seedsman	Pigots Dir.
1839	Chas. Marsh Gardener & Seedsman	Robsons Dir.
1841	<p>1a The Parade Occupiers: 1 Charles Marsh, 49 Gardener Mary Marsh, 48 Elizabeth Marsh, 17 James Marsh, 10 Abiah Marsh, 5 Elizabeth Ranger, 10 F.S</p> <p>1 The Parade Occupiers: 2 John Woodward,36 Labourer Jane Woodward, 35 Elizabeth Woodward, 13 Mary Woodward, 11 Charles Woodward,9 Eliza Woodward, 6 Caroline Woodward, 3.</p>	Census
1842	Charles Marsh Gardener & Seedsman	Pigots Dir.
1849	Charles Marsh Gardener & Seedsman	Hunts Dir.
1851	<p>1 or1a The Parade Occupiers: 1. George Kerrick, 58 Tailor Ann Kerrick, 55 Theresa Kerrick, 25 Ann Kerrick, 24 William Kerrick, 22 Groom</p>	

	1 The Parade or 39 Rounceval Street Occupiers: 2. John Woodward, 45 Ag. Lab. Jane Woodward, 45 Charles Woodward, 19 Ag. Lab. Eliza Woodward, 15 Domestic Servant Caroline Woodward, 13 George Woodward, 5 Joseph Roberts, ? (Lodger) Scholar Joseph Fox, 20 Ag. Lab.	Census
1861	Could possibly have occupied No.2 or 1a The Parade Occupiers: James Alsop, 36 Carpenter and Joiner employing 2 men and 1 boy Jane Alsop, 35 Mary Alsop, 2 Eliza Bowyer, 15 House Servant  1 or 1a The Parade or 39 Rounceval Street Occupiers: Thomas Stanback?, 50 Cordwainer Sarah Stanback, 53 George Stanback, 15 Ostler	Census
1867	James Alsop Carpenter, Joiner and Furniture Broker	Morris Dir.
1868	James Alsop Carpenter & Joiner	Slaters Dir.
1870	James Alsop Carpenter and Undertaker	Kelly's Dir.
1871	Could possibly have occupied No.2 or 1a The Parade Occupiers: 2. James Alsop, 46 Carpenter employing 1 man and An Apprentice Jane Alsop, 46 Charles Alsop, 19 Corn Merchant Mary Alsop, 12 Ada Alsop, 5 Florence Alsop, 2 Sarah Pullen, 15 General Servant ( Domestic 1 or 1a The Parade Occupiers: George Vizard, (Lodger?) 56 Seedsman	Census
1879	James Alsop Carpenter	W.E.Owen Dir.
1879	James Alsop Carpenter and Undertaker	Kelly's Dir.
1881	Could possibly have occupied No.2 or 1a The Parade Occupiers: James Alsop, 56 Carpenter Master Employing 3 men 1 boy Jane Alsop, 56 Mary Alsop, 22 Ada Alsop, 15 Scholar Florence Alsop, 12 Scholar Elizabeth Alsop, 59 Lodger  1 or 1a The Parade Occupiers: Stephen Rodman, 64 Ag. Labourer Unemployed Elizabeth Rodman, 56 Laundress Sarah Rodman, 38 General Servant Domestic Richard Rodman, 20 Labourer General	Census
1891	Could possibly have occupied No.2 or 1a The Parade James Mills, 33 Builder & Decorator Master Elizabeth Mills, 33	


	<p>1 or 1a The Parade</p> <p>Occupiers: William Watson, 29, Ag. Labourer ( general) Mary Watson, 30 Charwoman Thomas Watson, 5 Scholar Walter Watson, 3 Maurice Watson, 4 mth</p> <p>Occupying 2 rooms or 39 Rounceval Street</p> <p>Occupiers: James Wright 29, Ag. Labourer ( general) Mary Wright, 28 Rose Wright, 7 Scholar William Wright, 7 Lily May Wright, 10mth</p>	Census
1897	James Mills Builder & Paperhanger	Kelly's Dir.
1901	<p>2 The Parade</p> <p>Occupiers: 2. Joseph Roberts, 79 Assistant Overseer Local Ann Roberts, 78</p> <p>1a The Parade</p> <p>James Mills, 43 Builder and Decorator Elizabeth Mills, 43 Arthur Mills Turner, 7 Adopted Son</p> <p>1 The Parade</p> <p>Occupiers: George Marshall, 31 Mason (Stone) Eliza Marshall, 29 Lily Marshall, 8 Fred Marshall, 6 Percy Marshall, 3 Annie Marshall, 1 Nellie Marshall, 2 mth</p>	Census
1901	J. Roberts Assistant Overseer and Farmer and Clerk to Parish Council James Mills House Decorator	Wrights Dir.
1903	J. Roberts Assistant Overseer and Farmer and Clerk to Parish Council James Mills House Decorator	Wrights Dir.
1905	Mrs. J. Roberts	Wrights Dir.
Early 1900's	Basket Shop possibly occupied by W. Allen No1 Occupied by Mr Mac	P.Alcock & A Marshall
1950's	Grocer Shop possibly occupied by Mrs Davis	P.Alcock
1977	Janet's Hairdressers	
2004	This plot now contains Janet's Hairdressers + 2 Flats + 1 New House. The New House was built where the stable/cart shed was	P.Alcock





1842	George Kerrick Tailor	Pigots Dir.
1849	George Kerrick Tailor	Hunts Dir.
1851	<p>Occupiers: 1. Martha Goodman, 34 Washerwoman Elizabeth Goodman, 5 Scholar Mary Goodman, 2 Harriette Goodman, 1mth William Cook, 45 Ag. Lab</p> <p>Occupiers: 2. William Milliner, 47 Ag. Lab. Hannah Milliner, 34 James Milliner, 4? Scholar Eliza Milliner, 2</p> <p>Occupiers: 3. Martha Pritchard, 35 Lodging House Keeper Mary Pritchard, 7 Scholar Matilda Pritchard, 3 William Cottle, 45 ( Lodger) Ag.Lab Ann Cottle, 37 ( Lodger) Esther Gleen, 24 ( Lodger) William Spell, 19 (Lodger)Ag. Lab. David Phillips,25 Lodger Bird Fancier</p>	Census
1861	<p>Occupiers: 1 Thomas Kitchings, 23 Ag. Lab Caroline Kitchings, 22 William Kitchings, 11 Scholar Mary Kitchings, 3 Charles Kitchings, 4 mth Elizabeth Kitchings ( Sister), 13 Scholar</p> <p>Occupiers: 2 Ann Milsom, 40 Shirtmaker Francis Milsom, 13 Servant John Milsom, 10 Servant Alfred Milsom, 6 Scholar Susan Milsom, 1</p> <p>Occupiers: 3 David Phillips, 37 ....Slate Worker &amp; Lodging House Keeper Martha Phillips, 44 Washerwoman Mary Pritchard, (Daughter) 17 Servant Matilda Pritchard (Daughter) 13 Servant Christanna James (Lodger), 70 Traveller Rebecca Davies, (Lodger), 39 Traveller John Taylor (Lodger), 36 Blacksmith Mary Taylor (Lodger), 40 Lace Maker Thomas Ashfield (Lodger), 21 Traveller Harriet Ashfield (Lodger), 20 Traveller</p>	Census
1871	<p>Occupiers: 1. George William Kendall, 22 Labourer Elizabeth Kendall, 25 Mary Kendall, 7mth George Vizard, (Lodger?) 56 Seedsman</p> <p>Occupiers: 2. Stephen Redman, 54 Lime Burner Elizabeth Redman, 41 William Redman, 24 Ag. Lab. Robert Redman, 22 Groom Richard Redman, 11 Scholar</p> <p>Occupiers: 3. William Thomas Mill, 28 Shoemaker Jane Mills, 20 Elizabeth Ann Mills, 3 Alice Mills, 2</p> <p>Occupiers: 4. David Phillips, 48 Tinman Martha Phillips, 35 Laundress Mary Pritchard ( StepDaughter) Gen. Serv.</p>	Census



1881	<p>Occupiers: 1. William Tuck, 49 Shoemaker Mary Tuck, 50 Charwoman John Tuck, 13 Scholar James Tuck, 18 Emily Tuck, 9 Scholar</p> <p>Occupiers: 2. Charles Edwards, 33 Lime Burner? Matilda Edwards, 33 Charwoman Charles Edwards, 4</p> <p>Occupiers: 3. Mary Jane Jenkins, 40 Cook Dom. Servant Georgina Jenkins, 11 Scholar William Jenkins, 9 Scholar Richard Jenkins, 5 Scholar</p> <p>Occupiers: 4. David Phillips, 58 Bill Poster Martha Phillips, 64 Laundress</p>	Census
1891	<p>Possibly No.1 The Parade</p> <p>Occupiers: 1. James Wright 29, Ag. Labourer ( general) Mary Wright, 28 Rose Wright, 7 Scholar William Wright, 7 Lily May Wright, 10mth</p> <p>Occupiers: 2. House uninhabited</p> <p>Occupiers: 3. James Coleman, 66 Labourer on the roads Sabina Coleman 64, Charwoman</p> <p>Occupiers: 4. David Phillips, 68 Bill Poster and Tinman Martha Phillips, 74</p>	Census
1901	<p>Occupiers: 1. Edward Banning, 25 Railway Labourer Francis Banning, 23 Francis Banning, 3 Edward Banning, 1</p> <p>Occupiers: 2. Frank Armstrong, 42 Railway Labourer Elizabeth Armstrong, 36</p> <p>Occupiers: 3. Edward Jones, 26 General Labourer Maria Jones, 27 Florence May Jones, 4 Annie Maria, 3 Edward Henry Jones, 9mth Joseph Turner, (Lodger), 40 General Lab Charles Uzzel, (Lodger) 52 Groom (Domestic)</p> <p>Occupiers: 4. Nicholas Marshall, 64 Ag. Lab. Eliza Marshall, 62 Dressmaker George Smith, (Boarder), 44 Railway Lab.</p>	Census
1935/9	Alan Marshalls parents lived here before moving to Woodbine Cottage in Brook St. Later Reg. Perks (Railwayman)	Alan Marshall
1979	Occupiers: 1. Mrs.K Selby 1. Mr. B. Townsend 2. Mr D. Gardner 3. Mrs. K Thomas	Deeds
1960	Mr Sorrel sold to Leslie Tily	P. Alcock Notes
1989	Sold to Peter Tily	
2005	Modernised and made into 4 houses	P. Alcock Notes

DATE	USAGE/ OCCUPANTS/ PROPRIETORS	SOURCE
	 <p style="text-align: center;"><b>2008</b></p>	
1795	<p>House garden etc. Area of land 4 perches  Owner: Wm. Wood Rate £2.13s  Occupier: Thos. Stafford 2men + 2women + 1 child</p>	Gordon Tily
1841	<p>Occupiers: 1. Ann Bennett, 60 Independent  Alice Bennett, 30 Dressmaker  Elizabeth Bennett, 62 Independent</p>	Census
1851	<p>Occupiers: Eliza Greening, 29 Confectioner  William Cox, 15?</p>	Census
1861	<p>Occupiers: John Woodward, 38 Ag. Lab.  Jane Woodward, 37 Charwoman  George Woodward, 15 Lab. In Flour Mill  George Clater? (Lodger), 70 Pensioner  Prudence Walter? (Lodger), 22 House Serv.</p>	Census
1871	<p>Occupiers: John Woodward, 68 Ag. Lab.  Jane Woodward, 70</p>	Census
1881	<p>Occupiers: Jane Woodward, 87 Charwoman Retired  Ann Pullin, (Lodger), 49 Charwoman</p>	Census
1883	<p>Conveyance Document 31.12.1883  Parties: The Rev. H.J. Buckland &amp; Others (1) W. Higgs (2)</p>	Deeds
1887	<p>Conveyance Document 14.11.1887  Parties: W. Higgs (1) M. Edwards (2)</p>	Deeds
1897	<p>Charles Edwards Bill Poster</p>	Kelly's Dir.

1901	Occupiers: Charles Edwards, 53 Bill Poster Matilda Edwards, Laundress	Census
1901	Charles Edwards Bill Poster	Wrights Dir.
1903	Charles Edwards Bill Poster	Wrights Dir.
1905	Charles Edwards Bill Poster	Wrights Dir.
1906	Charles Edwards Bill Poster	Kelly's Dir.
1914	Charles Edwards was still living there in 1914. A photograph taken at that time shows the cottage with what appears to be posters displayed on the front walls	Kelly's Dir. Directory & Photograph
		
1915	Matilda Edwards died and the cottage passed to G. Edwards.	Will
1923	Charles Edwards Bill Poster	Kelly's Dir.
1925	Conveyance Document 18.5.1925 Parties: G. Edwards (1) H. Sweatman (2)	Deeds
1955	Conveyance Document 28.3.1955 Parties: H. Sweatman (1) R. Donovan (2)	Deeds
1960	Conveyance Document (and copy) 27.10.1960 Parties: Pers Reps R.E Donovan deceased (1) J.Little (2)	Deeds
1962	Abstract of Title Document	Deeds
1968	Conveyance Document 23.4.1968 Parties: Col. And Mrs F.S.R.Foster(1) Mrs D.R. Turner (2)	Deeds
1971	Conveyance Document 17.5.1971 Parties: Pers Rep Dorothy Rymer Turner (1) L.E.Edwards (2)	Deeds
1976	Conveyance Document 23.12.1976 Parties: L.E.Edwards (1) W.F.Hooper (2)	Deeds
1977	Conveyance Document 8.12.1977 Parties: W.F.Hooper (1) A.Wynne-Jones (2)	Deeds
	Occupied by various tenants between 1977 and 1995	
1995	Vesting Deed Document Parties: J.A.Wynne-Jones(1) J.A.Wynne-Jones and P.A.Wynne-Jones (2)	Deeds
2005	Owners: Mr and Mrs J.A. Wynne-Jones	

DATE	USAGE/ OCCUPANTS/ PROPRIETORS	SOURCE
	 <p style="text-align: center;"><b>2008</b></p>	
1795	House (2 Tenements) gardens etc. Area of land 5 perches Owner: Jos'h. Wood Occupiers: 1. Chas. Power Rate £3.10s 2. Rob. Bruton 1man + 1 woman Rate £3.10s	Gordon Tily
1830	James Hancock Lime Burner	Pigots Dir.
1839	James Hancock Lime Burner	Robsons Dir.
1841	Occupiers: 1. James Hancock, 46 Lime Burner Mary Hancock, 44 Thomas Hancock, 12 Eliza Hancock, 5 George Hancock, 4 Sarah Hancock, 2  Occupiers 2. Elizabeth Collings, 66 Independent Mary Watts, 66 Nurse	Census
1842	James Hancock Lime Burner	Pigots Dir.
1849	James Hancock Lime Burner	Hunts Dir.
1851	Occupiers: 1. George Cool, 36 Shoemaker Empl. 4 men Dinah Cool, 38 Ruth Cool, 12 Shoe Binder Samuel Cool, 10 Shoe Binder Sarah Cool, 9 Elizabeth Cool, 5 Scholar Dinah Cool, 5 Esther Cool, 10mth William Batt, 24 Shoemaker Journeyman Isaac Morton, 24 Shoemaker Journeyman John Leonard, 21 Shoemaker Journeyman	

	Occupiers: 2. Allan Lovell, 26? Accountant Harriet Lovell, 28 Frederick Lovell, 7 Constantine Lovell, 4 Agnes Lovell, 2 Caroline Woodrow, 14 Servant	Census
1852/3	James Hancock Lime Burner	Slaters Dir.
1861	Occupier: 1. George Cool, 47 Cordwainer Dinah Cool, 50 Ruth Cool, 22 Sarah Cool, 21 Elizabeth Cool, 17 Dinah Cool, 15 Scholar Esther Cool, 12, Scholar  Occupiers: 2. Charles Alsop, 44 Blacksmith Mary Alsop, 28 Rosa Mealing, 8 Visitor	Census
1867	George Cool Boot & Shoemaker	Morris Dir.
1868	George Cool Boot & Shoemaker	Slaters Dir.
1870	George Cool Boot & Shoemaker	Kelly's Dir.
1871	Occupiers : 1. George Cool, 57 Shoemaker Dinah Cool, 59 Hester Cool, 20  Occupiers: 1. Mary Ann Clark, 41 Grocer George Ball, 26 ( Lodger) Police Constable Ellen Ball, 20 " " " Wife Ann Ball, 1	Census
1879	George Cool Bootmaker George Stagg Shopkeeper	W.E.Owen Dir.
1879	George Cool Boot & Shoemaker George Stagg Shopkeeper	Kelly's Dir.
1881	Occupiers: 1. George Cool, 66 Shoemaker Mary Cool, 48  Occupiers: 2. George Stagg, 58 Grocer Mary Ann Stagg, 52 ..... Shopkeeper Francis Stagg, 26 Dressmaker Samuel R H Bransley 30(Lodger)Doctors Asst.	Census
1891	Occupiers 1. George Milsom, 51 Coal Haulier Caroline Milsom, 51 Monty Milsom, 9 Scholar Henry Bater(Boarder),32 Domestic Serv. Groom George Hancock(Boarder)58 Corn Miller Asst. Thomas Turner, (Boarder) 44 Living on his Own means  Occupiers: 2. Mary Ann Stagg, 64 ( Widow) Grocer Louise Trotman, 11 ( Niece) Scholar Samuel R H Bransley, 40 Surgeons Asst.	Census

1897	George Milsom Haulier	Kelly's Dir.
1901	<p>Occupiers: 1. George Milsom, 62 General Haulier  Caroline Milsom, 61  Montague Milsom, 18  William Rodway (Boarder) 22 Gardener  (Domestic)  Ebenezer Robins (Boarder) 46 Engineers  Inspector G.W.R</p> <p>Occupiers: 2. William Matthews, 40 Butcher (Journeyman)  Priscilla Matthews, 41  Florence Matthews, 17 Dressmaker  Mabel Matthews, 10  Thomas Matthews, 66 Cab Proprietor Retired</p>	Census
1901	George Milsom Haulier	Wrights Dir.
1905	George Milsom Haulier	Wrights Dir.
1906	George Milsom Haulier	Kelly's Dir.
Early1900's	Antique Shop	P. Alcock
1927	Ernest Stanley Turner Shopkeeper	Kelly's Dir.
1931	Ernest Stanley Turner Shopkeeper	Kelly's Dir.
1939	Hy.Turner Shopkeeper	Kelly's Dir.
?	Became 2 semi detached houses.No. 47 was also known as Mop Cottage	P Alcock Notes
2004	No. 45 in May 2004 "Dreamcatchers" a Crystal shop opened	P Alcock Notes
2005	No. 45 "Ritas Dog Parlour" also operating from these premises	P Alcock Notes




This photograph taken c1910 shows Map Ref. No's. 14 – 25



Source of information Alan Marshall 1935/1939 List of people a bit later than picture

1. St. Johns Mr. Owen
2. Mr. Mac
3. Bill Allen Basket Maker (Previously at Map.Ref 234 12 High Street)
4. Alan's parents lived here before Woodbine Cottage in Brook St.- Reg Perks (Railwayman).
5. The Grapes Inn
6. Frank Pullin (Uncle of Alan)
7. Mr and Mrs Pike
8. Moretons Shoeshop Gough Joined in and later moved to High St.
9. Mr Fletcher
10. Mr Petit
11. Harry Dando's
12. Harry Turners General Store(sold firewood, oil, vinegar etc.) His son was Postmaster and other son worked at Dandos next door.(The Directories say Harry Tanner up to 1939)
13. Down Passage Cobbler Wilmot
14. Frank Robins
15. The Misses Long




DATE	USAGE/ OCCUPANTS/ PROPRIETORS	SOURCE
	 <p data-bbox="368 976 1150 1099">The Grapes, a 15<sup>th</sup> c open hall house, Grade 2 listed. The difference in the stonewash at the 1<sup>st</sup> floor level shows that the gables were added when the hall was given an upper floor in the 16c. The building has some very old beams –late 16c.</p>	
1795	House offices yards, stables garden etc. 1 rod 31 perches Owner: Jos'h. Hopkins Rate £15.	Gordon Tily
1796	Occupier?: Mr Bailey	P.Alcock Notes
1827	Occupier?: Ann Hathaway	P.Alcock Notes
1832	Occupier?: Elias Parker	P.Alcock Notes
1839	Hannah Shipp Manager?	Robsons Dir.
1841	Occupiers: Elias Parker, 40 Inn Holder Mary Parker, 40 Elizabeth Parker, 14 Ellen Parker, 5 Henry Cornwall, 21 Man Servant	Census
1842	Elias Parker	Pigots Dir.
1849	Joseph Roberts	Hunts Dir.
1851	Occupiers: Joseph Roberts, 29 Inn Keeper Ann Roberts, 23 Sarah Roberts, 5 Matilda Roberts, 2 Robert Morgan, 50 (Lodger) Carpenter	Census
1852	Occupier?: J. Roberts	P.Alcock Notes
1856	Occupier?: Wm. Codrington	P.Alcock Notes
1861	Occupiers: Robert Ford, 51 Victualler Susanna Ford, 32 Elizabeth Birch, 20 (Visitor) Hannah Stockton, 15 House Servant	Census


1870	William Codrington Grapes Commercial Hotel	Kelly's Dir.
1871	Occupiers: William Codrington, 44 Inn Keeper Elizabeth Codrington, 38 Mary Codrinton, 15 Frank Codrington, 13 Elizabeth Codrington, 10 Stephen Codrington, 9 Annie Codrington, 5 Gerald Harry Codrington, 1 Ann Boyes, 22 Domestic Servant Thomas Lawrence, 45 Groom	Census
1876	Occupier?: Elizabeth Codrington	P.Alcock Notes
1879	Elizabeth Codrington Grapes Commercial Hotel	W.E.Owen Dir.
1879	Mrs Elizabeth Codrington Grapes Hotel	Kelly's Dir.
1881	Occupiers: Elizabeth Codrington, 49 Licensed Victualler Mary Codrington, 24 Barmaid Stephen Codrington, 18 Jun. Barman Henry Codrington, 11 Scholar Jane Trotman, 32 Visitor Ann Church, 24 General Servant Domestic Harry Lewis, 19 Groom	Census
1891	Occupiers: Samuel Barlow, 31 Inn Keeper, Licensed Victualler Samuel H. Barlow, 5 Scholar Mabel E. Barlow, 3 Scholar Emma Harts, 40 Domestic Servant, Housekeeper Bella Martin, 24 Domestic Servant, Cook	Census
1891	Annual Rateable Value £32.0s.0d	P.Alcock
1897	Harry Hobbs Grapes Hotel	Kelly's Dir.
1901	Occupiers: Harry Hobb, 45 Licensed Victualler Alice Hobb, 18 Albert Hobb, 10 Florence Fletcher, 28 Barmaid William Harper, 18 Groom  Was Map Ref 16 now part of The Grapes and were the below a separate household? Occupiers: Caroline Rodman, 41 Charwoman, Walter Francis Greening, 28 Ostler Dom. Serv. Samuel Wilkins, 29 Saddle & Harness Maker Bertie Wilkins, 2 Ealey Wilkins, 9? Dom. Serv. Groom	Census
1901	Hy. Hobb Grapes Hotel	Wrights Dir.
1903	Hy. Hobb Grapes Hotel	Wrights Dir.
1903	Owners: Anglo Bavarian Brewery  Occupier?: Clifford Charles Russell Berry Annual Rateable Value £32.0s.0d	P. Alcock Notes
1905	Clifford Charles R. Berry Grapes Hotel	Wrights Dir.
1906	Clifford Charles R. Berry Grapes Hotel	Kelly's Dir.
1914	William Albert Edmonds Grapes Hotel	Kelly's Dir.
1910	Owners: The Anglo Bavarian Brewery Ltd. Rent Qtly. From 7/1/1910 £35. Bar, Cellar, Bar 2 parts, Druggery, Kitchen, Scullery, Pantry, Large tie up stables, Garden, Open shed, 3 Stables, 4 Stalls, Yard.	1910 Finance Act.

1919	Occupier?: Daniel Nichols	P. Alcock Notes
1923	Henry Eddells Grapes Hotel	Kelly's Dir.
1927	1 <sup>st</sup> Entry Hy Eddells Grapes Hotel 2 <sup>nd</sup> Entry Hy Eddells Bill Poster	Kelly's Dir.
1931	Samuel L. Machin Grapes P.H.	Kelly's Dir.
1935	Occupier?: Fred Titcombe	P. Alcock Notes
1939	Stanley Maden Grapes Inn	Kelly's Dir.
2000	Owner?: Courages Brewery  Occupier?: Mike Earnshaw	P. Alcock Notes
2004	The Grapes Hotel is still trading and although still called the Grapes Hotel it no longer offers accommodation. Part of the building is now the Tudor Raj Indian restaurant and takeaway. The old pub bracket now houses the Tudor Raj sign.	P. Alcock Notes
2004	Part = Tudor Raj Indian Restaurant Part = The Grapes Hotel	P. Alcock Notes




DATE	USAGE/ OCCUPANTS/ PROPRIETORS	SOURCE
	 <p style="text-align: center;"><b>2008</b></p>	
1795	<p>According to the Poor Law Map                      House curriers shop offices garden etc. Area of Land 13 Perches                      Owner/Occupier: Sam'l Taylor 1 man + 1 Woman + 4 Children                      Rate£4.10s                      Possibly the following:-                      House garden etc.                      Owner: Thos. Crewe                      Occupier: Moses Higgs 1 man + 1 woman                      (See note on Map Ref. 21)</p>	Gordon Tily
1841	<p>Occupiers: Daniel Higgs, 65 Sawyer                      Elizabeth Higgs, 60                      Mary Higgs, 25 Dressmaker                      Jane Higgs, 20 Dressmaker                      George Higgs, 19 Groom</p>	Census
1851	<p>Occupiers: 2 John Isaac, 32 Ag. Lab.                      Ann Isaac, 25                      William Isaac, 7                      Jane Isaac, 5                      Recorded as separate household but unsure if this is correct                      Isaac Harris, 14 (Harris Isaac?)                      Thomas Harris, 12 (Thomas Isaac?)                      George Coombs 17 ( Lodger)) Ag. Lab</p>	Census
1861	Census records this as being a Friends Meeting House?	Census
1871	Unclear	Census
1881	Unclear	Census
1891	<p>Occupiers: 1 Walter Long, 28 Plumber Glazer Painter                      Florence Long, 27                      Bessie Long, 7                      Ellen Long, 2mth                      Charles Long, 66 Domestic Servant Gardiner</p>	Census

1901	Occupiers: 1 Walter Long, 38 Plumber & Glazier Florence Long, 38 Elsie Long, 11 Ellen Long, 9 Charles Long, 7 Florence Long, 5 Dorothy Long, 2 Alfred Long 2mth Wallace Giller, 41 (Boarder) Groom Dom. Frank Fursman, 37 Hairdresser	Census
1903	Walter Long Plumber &c.	Wrights Dir.
1905	Walter Long Plumber &c.	Wrights Dir.
1900's	The 2 Miss Long sisters lived here	Locals

DATE	USAGE/ OCCUPANTS/ PROPRIETORS	SOURCE
	 <p data-bbox="738 1043 794 1070" style="text-align: center;"><b>2008</b></p>	
1795	<p data-bbox="368 1106 683 1133">House shop court stables etc.</p> <p data-bbox="836 1106 1082 1133">Area of land 4 Perches</p> <p data-bbox="368 1137 703 1164">Owner/Occupier : John Collins</p> <p data-bbox="871 1137 999 1164">Rate £4.10s</p> <p data-bbox="368 1169 628 1196">Possibly the following:-</p> <p data-bbox="368 1200 1086 1227">House curriers shop offices garden etc. Area of land 13 Perches</p> <p data-bbox="368 1232 1110 1258">Owner/Occupier: Sam'l Taylor 1 man + 1 Woman + 4 Children (See note on Map Ref. 21)</p> <p data-bbox="715 1263 842 1290">Rate £4.10s</p>	Gordon Tily
1841	<p data-bbox="368 1321 858 1500">Occupiers: 1 Edward Day, 38 Shoemaker Mary Day, 40 Sarah Day, 14 Elizabeth Day, 11 Thomas Day, 8 James Day, 4</p>	Census
1851	<p data-bbox="368 1541 890 1688">Occupiers : Thomas Marshall, 55 Ag. Lab. Sarah Marshall, 50 Elijah Marshall, 18 Ag. Lab. Nicholas Marshall, 14 Ag. Lab. George Marshall, 12 Ag. Lab.</p>	Census
1861	<p data-bbox="368 1724 983 1845">Occupiers: 1. Isaac Moreton, 28 Cordwainer Hannah Moreton, 80 Housekeeper Thomas Prosser, 18 Cordwainer App. William Mills ,20 (Lodger) Cordwainer</p> <p data-bbox="368 1877 847 1935">Occupiers: 2. John Spencer, 35 Ag. Lab. Sarah Spencer, 27</p>	Census
1867	Isaac Moreton Boot & Shoemaker	Morris Dir.
1868	Isaac Moreton Boot & Shoemaker	Slaters Dir.

1870	Isaac Moreton Boot & Shoemaker	Kelly's Dir.
1871	Occupiers: 1. Isaac Moreton, 38 Shoemaker Master Emp.3 Matilda Moreton, 33 Emily Moreton, 7 Scholar Eideth Moreton, 6 Scholar Alice Moreton, 5 Frank Moreton, 1 Lucy Annie Moreton, 3days John Hopkins, 17 Shoemakers App. Sarah Spencer, 39 Nurse  Occupiers 2. John Spencer, 46 Ag. Lab	Census
1874	Isaac Moreton took on an apprentice named John May, a poor boy of Nibley, for a term of five years to train as a shoemaker. His training was funded by "Deverells Charity" of Westerleigh.	Bristol Record Office
1879	Isaac Moreton Shoemaker	W.E.Owen Dir.
1879	Isaac Moreton Boot and Shoemaker	Kelly's Dir.
1881	Occupiers: 1. Isaac Moreton, 46 Shoemaker Matilda Moreton, 40 Alice Moreton, 14 Frank Moreton, 11 Scholar Lucy Moreton, 10 Scholar Kate Moreton, 6 Scholar  Occupiers: 2. John Spencer, 55 Ag. Labourer Sarah Spencer, 45	Census
1883	Information from Bill of Sale FOUR DESIRABLE DWELLING-HOUSES Two of which are shops, with Gardens, Pigsties and Out Buildings, situate in Rounceval Street, Chipping Sodbury, now or late in the several occupations of Nicholas Marshall, Isaac Moreton, Sarah Jones and John Spencer at the aggregate yearly rent of £19 8s ( See Map Ref.20)	Auction Bill of Sale by John H. Fielder
1891	Occupiers: 1. Isaac Moreton, 57 Shoemaker Matilda Moreton, 50 Kate Moreton, 16  Occupiers: 2. George Rogers, 26 Coal Haulier Annie Rogers, 24 Annie Rogers, 1 Alice Rogers, 1mth William Hunt, 17 Coal Hauliers Assistant	Census
1897	Isaac Moreton Boot and Shoemaker	Kelly's Dir.
1901	Occupiers: 1. Isaac Moreton, 67 Boot and Shoemaker Frank Moreton, 31 Boot and Shoemaker Maude Moreton, 31 Dressmaker Frances Moreton, 19 Dressmaker Melville Moreton, 9 Occupying 2 rooms only Occupiers: 2. William Bodman, 23 Railway Labourer Alice Bodman, 23 Edith Bodman, 2 Occupying 2 rooms only Occupiers: 2. George Meek, 27 Railway Labourer Bertha Meek, 25 Alfred Meek, 2	Census
1901	Isaac Moreton Boot and Shoemaker	Wrights Dir.
1903	Isaac Moreton Boot and Shoemaker	Wrights Dir.




1905	Isaac Moreton Boot and Shoemaker	Wrights Dir.
1906	Frank Edward Moreton Boot and Shoemaker	Kelly,s Dir.
1914	Frank Edward Moreton Boot and Shoemaker	Kelly,s Dir.
1923	E.F. Melville Boot and Shoemaker ( Did he work at Moretons?)	Kelly's Dir.
1927	Moretons Boot and Shoemakers	Kelly's Dir.
1931	Moretons Boot and Shoemakers	Kelly's Dir.
1935		Chipping Sodbury Pageant Programme
1935/9	Moretons Shoe Shop Gough joined in and later moved to High St.	Alan Marshall
2008	Private Dwelling House	



1870	Morris Lewis Blacksmith	Kelly's Dir.
1871	<p>Occupiers: 1. Maurice Lewis, 30 Blacksmith Master Mary Ann Lewis, 26 Dressmaker Jane Lewis, 8 Scholar Charley Lewis, 4 Scholar Elizabeth Lewis, 1 Fanny Lewis 2mth</p> <p>Occupiers: 2. Nicholas Marshall, 36 Quarryman Eliza Marshall, 30 Dressmaker Jane Marshall, 13 General Servant Thomas Marshall, 10 Scholar William Marshall, 8 Scholar Eliza Marshall, 6 Scholar George Marshall, 1 Sarah Marshall, 76 ( Mother )</p>	Census
1879	Morris Lewis Blacksmith	W.EOwen Dir.
1881	<p>Occupiers: 1. Sarah Jones, 36 Gen Servant Domestic Florence Jones ,7 Scholar Edward Jones, 5 Scholar Hasting Jones, 2</p> <p>Occupiers: 2 Nicholas Marshall, 48 Ag. Labourer Eliza Marshall, 44 Dressmaker William Marshall, 16 Ag. Labourer George Marshall, 5 Scholar</p>	Census
1883	<p>Information from Bill of Sale FOUR DESIRABLE DWELLING-HOUSES Two of which are shops, with Gardens, Pigsties and Out Buildings, situate in Rounceval Street, Chipping Sodbury, now or late in the several occupations of Nicholas Marshall, Isaac Moreton, Sarah Jones and John Spencer at the aggregate yearly rent of £19 8s (See Map Ref.19)</p>	Auction Bill of Sale by John H. Fielder
1891	<p>Not sure if John Godwin was living here or with the Gerrish family at Map Ref. 24</p> <p>Occupiers: 1. John Godwin, 82 Retired Malster Henrietta Godwin, 58 Henrietta Godwin, 26</p> <p>Separate Household? Annie Murley, 28 (married daughter?) Harold Murley, 1</p> <p>Occupiers: 2. Nicholas Marshall, 56 Ag. Labourer General Eliza Marshall, 54 Seamstress George Marshall, 21 Masons Labourer Fred Wallace, 9 ( Grandson) Scholar</p>	Census
1901	<p>Occupiers: 1 George Eyles, 32 Manager Fire &amp; Brick Works Ada Eyles, 32 Elsie Eyles, 2 Thomas Eyles, 9mth Florence Fletcher, 13 General Servant Dom.</p> <p>Occupying 4 rooms only</p> <p>Occupiers: 2 Arthur Vincent, 21 Navy(New Railway) Bessie Vincent, 20 John Hicks, 28 ( Boarder) Railway Labourer</p>	

	Occupying 2 room only Occupiers: 3 William Bodman, 23 Railway Labourer Alice Bodman, 23 Edith Bodman, 2  Occupying 2 rooms only Occupiers: 4 George Meek, 27 Railway Labourer Bertha Meek, 25 Alfred Meek, 2	Census
1901	G. H. Eyles	Wrights Dir.
1939	Griffiths & White Salisbury Solicitors ( Attend Tues. fortnightly)	Kelly's Dir.
2007	Now part of " Dandos Garage" see notes for Map Ref.24	

**MAP REF NO. 21, 22 and 23      63 Rounceval Street ( Part of “ Dandos Garage”)**

DATE	USAGE/ OCCUPANTS/ PROPRIETORS	SOURCE
	 <p style="text-align: center;"><b>2008</b></p>	
1792	<p>Before 1792 this property was owned by William Isles, then John Isles, then divided into 2 tenements .  Occupied by 1. James and Mary Lane  2. Thomas Scudamore  Then 1. William Andrews  2. Sarah Pullin  It is then leased or sold to Mary Pritchard</p>	Deeds held by Eileen Dando believed to be of 63 Rounceval St
1795	<p>House Offices stable and 2 gardens Area of land 1 Rood 14 Perches</p> <p>According to Gordon’s notes this property was owned by John Godwin Jnr. and occupied by The late Jno. Godwin and then T. Stokes, but the Deeds indicate that Mary Prichard was the owner. Possibly it should be that the 2 gardens belonged to Map. Ref No. 24 and the following information applies to this property.  House (2 tenements) offices etc  Owner: Mary Pritchard  Occupier 1 : Wm Andrews 1 man + 1 woman + 5 children  Occupier 2: Hannah Iles</p>	Gordon Tily
<p>Pre 1800</p> <p>1800</p> <p>1803</p> <p>1818</p> <p>1838</p>	<p>Mary Pritchard marries William Woodward and they have one daughter Martha.  Death of Mary Woodward (nee Pritchard)  Death of William Woodward  Death of Martha Woodward (unmarried)  The property is inherited by James Pritchard, (he is the son of John Pritchard brother of Mary Woodward nee Pritchard) as next of kin.  James Pritchard and his wife Sarah sell to William Young (shopkeeper, see Map Ref 25) and John Fowler Gentleman of Chipping Sodbury his Trustee  The value of the property is £45.00  Occupier: 1. Elizabeth Hook  Occupier: 2. William Kendall (the younger)</p>	Deeds

1830	John Fowler Globe Fire Office	Pigots Dir.
1841	Occupiers: 1. Elizabeth Hook, 65 School Mistress Joan Parker, 70 Charwoman  Occupiers: 2. Robert Prosser, 22 Tailor Anne Prosser, 26 Catherine Prosser, 2 Edward Prosser, 1mth Betty Townsend, 14 Family Servant	Census
1842	Robert Prosser Tailor	Pigots Dir.
1849	Robert Prosser Tailor William Tily Butcher	Hunts Dir.
1851	Occupiers: 1. William Tily, 34 Butcher Celina Tily, 24 William Tily, 3 Thomas Tily, 1  Occupiers: William Collins, 76 Retired Commercial Traveller Elizabeth Collins, 77	Census
1852/3	William Tily Butcher	Slaters Dir.
1861	It is possible the whole property was unoccupied at the time of the census and Thomas Trotman was in occupation with William Trotman at Map Ref 20 Occupiers: 1. Thomas Trotman, 31 Miller Mary Trotman, 30 Mary Harry, 24 ( Visitor) Other Tenement unoccupied at time of the census?	Census
1867	Thomas Trotman (Firm of S & T Trotman) Robert Greenman Saddler, Harness and Collar Maker	Morris Dir.
1868	Robert Greenman Saddler and Collar Maker	Slaters Dir.
1870	Thomas Trotman Miller Sodbury Mill	Kelly's Dir.
1871	It is possible the whole property is unoccupied at time of the census or occupied as follows:- Occupiers: 1 Thomas Trotman, 41 Miller Mary Trotman, 40 Mary Elizabeth Trotman, 8 (Niece)  Occupiers: 2 Robert Greenman, 27 Saddler Elizabeth Greenman, 32 Albert England, 16 Saddlers Apprentice	Census
1876	Death of William Young. 1 <sup>st</sup> February 1876 William Young bequeathed house to his wife Maria until her death then for the use of his two sons Thomas Young and John Young as tenants in common. Death of Maria Young 24 <sup>th</sup> March 1876 Thomas Young had died in 1867 leaving John Young to inherit the property	Deeds
1879	Death of John Young 24 <sup>th</sup> August 1879  Mary Ann Helena Young wife of John Young inherits the property  Mary Ann Helena Young puts the house in trust to G.E. Sweet and John Gerrish 11th November 1879  Mary Ann Helena Young marries James Prior 20 <sup>th</sup> November 1879	Deeds
1879	Robert Greenman Saddler	W.E.Owen Dir.

1879	Robert Greenman Saddler	Kelly's Dir.
1881	It is possible the whole property is unoccupied at time of the census or occupied as follows:- Occupiers: 1 Robert Greenman,37 Bailiff of C.S.Court Elizabeth Greenman, 42 Shopkeeper Elizabeth A May, 3 Other Tenement unoccupied at time of the census?	Census
1891	Occupying 4 rooms only  Occupiers Jane Phillips, 77 Living on Own Means Lydia Phillips,42 Living on Own Means	Census
1901	The property is taken out of trust and James Prior and his wife Mary Ann Helena Prior (Nee Young) sell to George Birt. The value of the property is £160.00 The house is in the occupation of Emily Birt, twin sister of George Birt.	Deeds
1901	Occupier: Emily Birt, 55 Living on Own Means	Census
1919	Death of George Birt he bequeathed the house to Hannah his wife for her use and to permit his sister Emily to use and enjoy during her lifetime Occupant:- Emily Birt ( Sister of George Birt)	Deeds
1922	Death of Hannah Birt William George Birt (son) inherits Occupant :- Emily Birt remained in occupation.	Deeds
1927	The value of the property is £250.00 Emily Birt remains in occupation now aged 82 years	Statutory Declaration
1927	William George Birt sells the property to A.T.Clark Esq. Emily Birt remains in occupation.	Deeds
1935	Mr George Ernest Hudson is the owner of the property and on his death bequeathed it to Mary Grace Hudson his wife. The house is in the occupation of Mr A.E. Manning	Documents held by Eileen Dando
1946	Death of Mary Grace Hudson. The property is sold to S. Ball and Son for £650	Documents held by Eileen Dando
2007	Now part of " Dando's Garage" see notes for Map Ref.24	


**MAP REF. NO. 24**


**65 Rounceval Street**

**(Part of Dandos Garage)**

DATE	USAGE/ OCCUPANTS/ PROPRIETORS	SOURCE
1795	House offices court etc. Area of land 3 Perches Owner: J. Godwin Occupier: Wm. Vizard Rate £3.10s	Gordon Tily
1830	John Godwin Maltster	Pigots Dir.
1841	Occupiers: John Godwin, 30 Maltster Hannah Thellman, 15 Family Servant	Census
1842	John Godwin Maltster	Pigots Dir.
1849	John Anthony Godwin Maltster John Anthony Goodwin (Godwin) Register of Births & Deaths	Hunts Dir.
1851	Occupiers: John Godwin, 39 Register of Births and Deaths Susannah Godwin, 7 Scholar Edward K Godwin, 5 Scholar Frederick R Godwin, 4 Scholar James Godwin, 34 (Brother of John) Elizabeth Wall, 40 Housekeeper Isaac Sailsbury, 17 Groom	Census
1852/3	John Anthony K Godwin Malster	Slaters Dir.
1861	Occupiers: John A.K. Godwin, 52 Malster Henrietta Godwin, 28 Sussannah Godwin, 17 Edward Godwin, 16 Frederick Godwin, 14 Percy Godwin, 4 Scholar Sidney Godwin, 3 Charles Godwin, 10mth Ellen Dru.....? 17 House Servant Luc....? Rathbone, Nursemaid	Census
1867	John Anthony K Godwin Malster and Register of Births and Deaths for the district of Chipping Sodbury	MorrisDir.
1868	1 <sup>st</sup> Entry John Anthony K Godwin Malster 2 <sup>nd</sup> Entry John Anthony K Godwin Licensed to let post horses 3 <sup>rd</sup> Entry John Anthony Keepen Godwin Register of Births and Deaths	Slaters Dir.
1870	John Anthony Keepen Godwin Register of Births and Deaths	Kelly's Dir.
1871	Occupiers: John A.K. Godwin, 61 Corn Factor Henrietta Godwin, 38 Percy Godwin, 14 Scholar Sidney Godwin, 13 Scholar Charles Godwin, 11 Annie Mary Godwin, 9 Emma Gowing, 21 General Servant Sarah Sergeant, 19 General Servant	Census
1879	J.A.K. Godwin Register of Births and Deaths	W.E. Owen Dir.
1879	John A.K. Godwin Vaccination Officer for the district of C.S.	Kelly's Dir.
1881	Occupiers: John A.K. Godwin, 70 ..... Officer Henrietta Godwin, 47 Charles Godwin, 20 Grocers Assistant Annie Godwin, 19 Barmaid Henrietta Godwin, 16 John Godwin, 16	Census





1891	<p>Occupier John Gerrish, 49 Auctioneer Annie Gerrish, 27 Ada Gerrish, 24 Harry Gerrish, 23 Articled Clerk Architect and Surveyor</p> <p>John Gerrish, 20 Medical Student Hannah Tuck, 31 Domestic Servant General</p> <p>Not sure if John Godwin was living here with the Gerrish family or had moved to Map Ref. 20</p> <p>Occupiers: John Godwin, 82 Retired Malster Henrietta Godwin, 58 Henrietta Godwin, 26</p> <p>Separate Household? Annie Murley, 28 (Probably now married daughter) Harold Murley, 1</p>	<p>Census</p> <p>Census</p>
1897	John Gerrish (Tayler and Gerrish) Auctioneers, Valuers & Land Agents	Kelly's Dir.
1901	<p>Occupiers: John Gerrish, 56 Auctioneer &amp; Valuer Ann Gerrish, 65 Ada Gerrish, 34 Edith Vizard, 16 General Servant Domestic</p>	Census
1901	John Gerrish (Tayler and Gerrish) Auctioneers	Wrights Dir.
1903	John Gerrish (Tayler and Gerrish) Auctioneers	Wrights Dir.
1905	John Gerrish (Tayler and Gerrish) Auctioneers	Wrights Dir.
1906	John Gerrish (Tayler and Gerrish) Auctioneers	Kellys Dir.
1914	John Gerrish (Tayler and Gerrish) Auctioneers	Kellys Dir.
?	Harry Dando purchased the property. He had a bicycle repairs business and as time went by began selling and repairing cars. He had petrol pumps placed in the front garden and as the business grew started extending the premises across several of the others houses in the row.	
1923	Henry John Dando Motor Engineer; open and closed cars for hire & haulage contractor	Kelly's Dir.
1931	Hy. Dando Jn. Motor Engineer	Kelly's Dir.
1935		Chipping Sodbury Pageant Programme
1939	Hy. Dando Jn. Motor Engineer	Kelly's Dir.
1947	Mr. Dando later sold his business to Mr Stanley Ball who continues to run a successful garage still known as "Dandos"	

DATE	USAGE/ OCCUPANTS/ PROPRIETORS	SOURCE
	 <p style="text-align: center;"><b>2008</b></p>	
1795	House stable court etc. Area of land 5 Perches Owner/ Occupier: Thos. Clarke 1 man + 1 woman + 2 children Rate £4.	Gordon Tily
1838	William Young purchases house on Map Ref. 21	Deeds
1839	William Young Shopkeeper	Robsons Dir.
1841	Occupiers: William Young, 40 Grocer Marie Young, 40 Thomas Young, 12 John Young, 9	Census
1849	William Young Grocery & Sundries Dealer	Hunts Dir.
1851	Occupiers: William Young, 50 Shop Keeper Small Stores Maria Young, 54 Thomas Young, 22 Shop Assistant John Young, 20 Tailor Charles Young, 63 (Brother of William ) Gent	Census
1852/3	William Young Grocery & Sundries Dealer	Slaters Dir.
1861	Recorded as High Street in the census but believe its Rounceval St Occupiers: William Young, 61 Grocer and Farmer of 8 acres Maria Young, 64 Thomas Young, 32 Assistant Grocer John Young, 31 Tailor	Census
1867	Thomas and John Young Grocers and Provisions Dealers	Morris Dir.
1867	Thomas Young dies (intestate)	Deeds
1868	Thomas and John Young Grocers and Tea Dealers (As listed but Thomas had died the previous year) William Young Shopkeeper, Grocery & Sundries Dealer	Slaters Dir.

1870	John Young Shopkeeper	Kelly's Dir.
1871	Occupiers: William Young, 71 Grocer Maria Young, 74 John Young, 40 Grocer	Census
1879	John Young Shopkeeper	Kelly's Dir.
1881	Occupiers: John Gerrish, 39 Auctioneer Ann Gerrish, 45 Ada Gerrish, 14 Scholar Harry Gerrish, 13 Scholar John Gerrish, 10 Scholar Sarah Tuck, 19 General Servant  Separate Household? James Prior, 25 Carpenter Maryan Prior, 28 Grocer Douglas Prior, 7mth	Census
1891	Occupiers: Alfred Love, 57 Butcher Bessie Love, 21 (Daughter)	Census
1897	Alfred Love Butcher	Kelly's Dir.
1901	Occupier: Alfred Love, 67 Butcher	Census
1901	Alfred Love Butcher	Wrights Dir.
1903	Alfred Love Butcher	Wrights Dir.
1905	Alfred Love Butcher	Wrights Dir.
1906	Alfred Love Oil Dealer	Kelly's Dir.
1910	Lamp, Oil, General Hardware Shop	
1914	Alfred Love Oil Dealer	Kelly's Dir.
1923	Harry Tanner, Oil Dealer	Kelly's Dir.
1927	Harry Tanner, Oil Dealer	Kelly's Dir.
1931	Harry Tanner, Oil Dealer	Kelly's Dir.
1939	Harry Tanner, Oil Dealer	Kelly's Dir.
1935/9	Harry Turners General Store (sold firewood. Oil, vinegar etc.) His son was Postmaster and other son worked for Dandos next door.	Alan Marshall
1960/70's	Undertakers – Lewingtons	Locals
?	Davis Champion and Payne Estate Agents	Locals
1980	Builders Offices Radcliffes (25years)	Locals
2005	Offices above vacant- To Let	


**MAP REF. NO. 26****Side of 67 Rounceval Street**

DATE	USAGE/ OCCUPANTS/ PROPRIETORS	SOURCE
1795	Stable, Coachhouse yard etc. Area of Land 4 Perches Owner: Ebn. Ludlow Rate £2.10s Occupier: S.H. Ludlow	Gordon Tily
1797	Passed to Dr. Hiatt	G.Tily
2005	 <p data-bbox="421 1182 1107 1211">View of buildings behind 67 Rounceval St. on what was Plot 26</p>	P. Alcock

DATE	USAGE/ OCCUPANTS/ PROPRIETORS	SOURCE
	 <p data-bbox="370 887 1152 976">The house is Grade 11 listed. 3 storey~Roman Tile Roof and has a 20<sup>th</sup> Century extension. Build of rubble, squared limestone, rubble with bands of sandstone. 1781 over the front door but maybe older.</p>	1983. D. of E. records at N.M.R.C.
1795	<p data-bbox="370 1041 1082 1070">House ( 2 Tenements) Garden Area of land 9 Perches</p> <p data-bbox="370 1072 638 1102">Owner: Jno. Bailey</p> <p data-bbox="370 1104 965 1133">Occupiers: Tenement 1 Geo. Parker 1 man 1 woman</p> <p data-bbox="874 1135 965 1164">Rate £2.</p> <p data-bbox="370 1167 703 1196">Occupiers: Tenement 2 Void</p> <p data-bbox="874 1198 965 1227">Rate £2.</p>	Gordon Tily
1841	<p data-bbox="370 1254 478 1283">Possible?</p> <p data-bbox="370 1285 884 1467">Occupiers: 1. Benjamin Turner, 45 Mason Ann Turner, 50 Edwin Turner, 25 Mason Caroline Turner, 18 Seamstress Mary Morgan, 90 Pauper Caroline Taylor, 4</p> <p data-bbox="370 1469 877 1529">Occupiers: 2. William Kendall, 50 Labourer Susannah Kendall, 50</p> <p data-bbox="370 1532 600 1561">Separate Household?</p> <p data-bbox="557 1563 874 1650">George Kendall, 24 Labourer Elizabeth Kendall, 24 Ann Kendall, 3</p>	Census
1851	<p data-bbox="370 1715 978 1865">Occupiers: 1. Thomas Kendall, 25 Stone Quarryman Elizabeth Kendall, 21 Thomas Kendall, 5 George Kendall, 2 Ann Kendall, 12 (Niece)</p> <p data-bbox="370 1868 600 1897">Separate Household?</p> <p data-bbox="557 1899 962 1986">Thomas Dando, 28 Stone Quarryman Eliza Dando, 6 Scholar Rebecca Dando, 2</p> <p data-bbox="370 1989 978 2049">Occupiers: 2. William Kendall, 55 Stone Quarryman Susannah Kendall, 65</p>	


	<p>Separate Household? Or possibly at Map Ref.28 where he appears to have been in 1841</p> <p>James Nelson, 57 Shoemaker  Mary Nelson, 50  Elizabeth Nelson, 21  Eliza Nelson, 15  James Nelson, 10 Scholar  John Nelson, 8 Scholar  William Nelson, 4 Scholar</p>	Census
1861	Census Unclear	
1871	<p>Occupiers: 1. Thomas Kendall,46 Stone Quarryman  Elizabeth Kendall, 43 Laundress  Jane Kendall,13 Scholar  Albert Kendall, 9 Scholar  Rhoda Kendall, 1</p> <p>Separate Household?  James Nelson, 79 Shoemaker  Mary Ann Nelson, 71 Laundress</p>	Census
Until 1880's	This was part of the Manor of Chipping Sodbury, the Lord of the Manor being Winchcombe Henry Hartley of Bucklebury Berks and Lygrove Chipping Sodbury.	
1882	Elizabeth Ann Hartley de Palentino sold to Charles Wood	Deeds
1881	<p>Occupiers: 1. Thomas Kendall,55 Stone Quarryman  Elizabeth Kendall, 50  Albert Kendall, 18 Laundry Man  Rhoda Kendall, 11 Scholar</p> <p>Unsure if its part of this house that is uninhabited or next building.</p>	Census
1885	<p>Was put in trust. Trustees were as follows:-  Rev. John Samuel Jephson Gardiner  Clara Jane Wood  John Holmes Jephson  James Hicks Wood  Continued in Trust with various Trustees</p>	Deeds
1891	<p>Occupiers: Thomas Kendall, 65 Coal Haulier  Rhoda Kendall, 21 Laundress Assistant  Hasting Jones, 12 (Grandson) Scholar</p>	Census
1901	<p>Occupiers: Reuben Cowles, 45 Stone Quarryman  Eliza Cowles, 46  Samuel Cowles, 11  Edward Gleed, 18 Railway Navy (Nephew)  William Gleed, 17 Railway Navy (Nephew)  Thomas Day, 31 Stone Mason, (Boarder)</p>	Census
1907	<p>Occupant: 1. Thomas Kendall  Occupant: 2. Reuben Cowles</p>	Deeds
1911	Purchased by William Short	Deeds
1922	<p>Purchased by Ernest Tily ( who lived at in the High Street, Map Ref..237  Occupant: Albert Charles Tily (brother of Ernest) Albert owned "Wheelwrights" at the top of The Parade</p>	Deeds
1930/40's	There were 2 cottages here at this point. The Marshall and Toghill families lived here. There were about 9 children living here, Mrs. Pullin (an Aunt) of Rounceval St. looked after them.	Mrs Kitty Tily

1967	Back to being one house. Passed to Owners/Occupiers: Roy and Marjorie Tily 5 living in the house	
1977	Passed to Owners/Occupiers: Richard and Elizabeth Tily. Extended the house in 1978. Also rebuilt the pigsty opposite into a garage. 5 living in the house.	
1983	Notice of Grade 2 Listing	
1986	Owner: Mrs. E.M.R Tily (Widow of Richard)	
	Remains in the Tily family.	

DATE	USAGE/ OCCUPANTS/ PROPRIETORS	SOURCE
	 <p style="text-align: center;"><b>2006</b></p>	
1795	House ( 2 Tenements) garden shop      Area of land 18 Perches Owner:      Jno. Walker Occupiers: Tenement 1 Jos'h Cook 2 men 2 women 3 children Rate £2. Occupiers: Tenement 2 Wm. Walters      Rate £2.	Gordon Tily
?	Passed to Wm. Vizard	G.Tily
1841	It would appear that there are many households on the Map Ref.28 Occupiers: 1. Hester Morgan, 35 Pauper James Morgan, 15 Mason George Morgan, 13 William Morgan, 5 Elizabeth Morgan, 3 Occupiers: 2. James Nelson, 45 Shoemaker Mary Nelson, 40 Henry Nelson, 15 Shoemakers Apprentice Elizabeth Nelson, 13 Ann Nelson, 7 Eliza Nelson, 6 James Nelson, 1 Occupiers: 3. Amelia Iles, 40 Laundress Jane Iles, 20 Mary Iles, 15 Samuel Iles, 12 Separate Household? Elizabeth Lawrence, 20 Seamstress George Lawrence, 1 Occupiers: 4. Williams Howells, 50 Blacksmith Edwin Howells, 15 Eliza Simmon, 35 Dressmaker Occupiers: 5. James Pritchard, 70 Labourer Mary Pritchard, 50 Joseph Pritchard, 20 Labourer	Census



1851	<p>Occupiers: 1. James Morgan, 25 Mason William Morgan, 16 (Brother) Elizabeth Morgan, 13 (Sister) Hester Morgan, 53 Laundress (Aunt)</p> <p>Occupiers: 2. James Grant, 39 Butcher Jemima Grant, 38 Frances Grant, 10 Scholar Henry Grant, 8 Scholar Sarah Grant, 5 Scholar James Grant, 2</p> <p>Occupiers: 3. Edward Dibble, 57 Ag. Lab. Sarah Dibble, 49 Isaac Dibble, 21 Ag. Lab. Thomas Dibble, 15 Ag. Lab. Elizabeth Dibble, 13 Ruth Dibble, 10 Scholar Arthur Dibble, 7 Scholar Daniel Dibble, 4 Scholar John Baker, 29 Mill Stone Facer</p>	Census
1861	<p>Occupiers: 1. Hannah Love, 70 Charwoman Henry Love, 25 Ag. Lab. Emma Love, 21 Seamstress</p> <p>Occupiers: 2. Edward Dibble, 67 Ag. Lab. Sarah Dibble, 58 Isaac Dibble, 32 Ag. Lab. Elizabeth Dibble, 23 House Servant Mary Dibble, 21 House Servant Arthur Dibble, 18 Ag. Lab. Daniel Dibble, 15 Ag. Lab. Sarah Dibble, 2 (Granddaughter)</p>	Census
1871	<p>Occupiers: 1. Sarah Dibble, 69 Ag. Lab. Wife Arthur Dibble, 28 Ag. Lab. Daniel Dibble, 26 Ag. Lab.</p> <p>Occupiers: 2. Henry Love, 38 Ag. Lab. Ann Maria Love, 46 Henry Edwin Love, 9 Emma Maria Love, 7 Walter James, 5 William Thomas Love, 5 Hannah Love, 77</p>	Census
1881	<p>Occupiers: 1. Edward Dibble, 90 Ag. Lab. Unemployed? Sarah Dibble, 78 Isaac Dibble, 50 Ag. Lab. Arthur Dibble, 37 Ag. Lab.</p> <p>Occupiers: 2. Henry Love, 47 Ag. Lab. Ann Love, 50 Bar Housekeeper William Love, 15 Stone Quarryman</p>	Census
1891	<p>Occupiers: 1. Henry Love, 59 Stone Quarryman Ann Love, 62 William Love, 25 Stone Quarryman</p> <p>Occupiers: 2. George Kendall, 42 Stone Quarryman Eliza Kendall, 45 Mary Kendall, 20 General Servant Emily Kendall, 13 Scholar</p> <p>Occupiers: 3. James Holder, 28 Ag. Lab. (Carter) Elizabeth Holder, 28 Charwoman</p>	Census

1901	<p>Occupiers: 1. Henry Love, 68 Stone Quarryman Ann Love, 67 Frank Landercock, 19 (Boarder) Groom</p> <p>Occupiers 2. George Kendall, 52 Stone Quarryman Eliza Kendall, 54 Mary A Cox, 30 (Married Daughter) Emily Kendall, 23 General Servant Olive M. Cox, 17 (Grandaughter) William B., 26 (Lodger) Stone Mason Labourer</p> <p>Occupiers: 3. Mark J. Holder, 40 Carter at Grist Mill Elizabeth Holder, 39 Christopher Holder, 8</p>	Census
	 <p>View of the cottages before they were taken down In the centre is the Mill House and one of the cottages on the right was the home of carter Mr. Hodder (Holder?).</p>	M.Dowding
	Peter Tily's father purchased houses in Rounceval Street on the understanding he would buy these cottages and either do them up or demolish them and rebuild new ones in their place.	Peter Tily
1950/60	These cottages were knocked down 3 new terraced cottages and garage block with accommodation above, were built in their place.(See photograph at the beginning of Map Ref. No. 28)	Pat Alcocks Notes



**View of the Laundry now a bungalow and the Mill House (2005 P. Alcock)**



**House built on site of the Mill Pond and Race (2005 P. Alcock)**



1830	Stephen Trotman Miller	Pigots Dir.
1833	Owner: William Bendall Occupier: John Trotman The Mill became known locally as 'Trotmans Mill'	List of Deeds
1835	Occupier: Stephen Trotman	List of Deeds
1839	Stephen Trotman Miller	Robsons Dir.
1841	Map Ref. 29 (Possible?) Occupiers: John Glead, 50 Labourer Edward Glead, 15 Hannah Glead, 20 Eliza Glead, 13 Ruth Glead, 10 Map Ref. 30 (Possible?) Mary Robbins, 76 Pauper Map Ref. 31  Occupiers: Stephen Trotman, 35 Miller & Publican Jane Trotman, 35 Elizabeth Trotman, 5 William Trotman, 6  Separate Household? George Clinton, 55 Millers Assistant Samuel Sheppard, 50 Clothier  Stephen Trotman adapted his Mill House to accommodate a room where customers could buy a drink while they waited for their corn to be milled. This would have been very popular with thirsty farmers. On the outside wall of the Mill House there is evidence of where a door once led into the room used for drinking.	Census
1842	Stephen Trotman Miller	Pigots Dir.
1849	Stephen Trotman Miller	Hunts Dir.
1851	Map Ref. 29 (Possible?) Occupiers: William Pincott, 29 Ag. Lab. Mary Pincott, 31 Edward Pincott, 4 Separate Household? Thomas Coleman, 63 Stone Quarryman Sarah Coleman, 60 Map Ref. 30/31 Occupiers: Stephen Trotman, 45 Miller/ Baker Jane Trotman, 46 Elizabeth Trotman, 19 William Trotman, 17 William Rogers, 24 (Servant) Miller Baker	Census
1852/3	Stephen Trotman Miller	Slaters Dir.
1854	Owner: Mrs. Eliza Cook	List of Deeds
1861	Owners: John Goulter and others. Map Ref. 29 (Possible?) James Rice, Carpenter Elizabeth Rice, 26 Dressmaker George Rice, 1 Map Ref. 30/31 Occupiers: Stephen Trotman, 55 Miller and Baker Jane Trotman, 56 Jane Codrington, 7 (Granddaughter) Hannah M. Hazell, 15 House Servant	List of Deeds  Census





1897	Edwin J Freegard & Son Millers (water & steam) & corn Merchants	Kelly's Dir.
1899	Occupier: John W. Freegard	List of Deeds
1901	<p>Map Ref. 29 (Possible?)  James Rice ,72 Carpenter  Elizabeth Rice,65 Dressmaker  Alice Rice,30 Dressmaker  Harry Rice, 27 Stone Quarryman  James Matthews, 41(Visitor) Coachman</p> <p>Map Ref.30/31  Occupiers: Mary Ann Freegard, 61 Living on own means  John W. Freegard, 30 Grist Grinding Miller  Blanche Freegard, 33  Alfred J. Scriven, 26 ( Son-inLaw) Decorator  Laura Scriven, 26  Stuart J.A. Scriven, 1</p>	Census
1901	John Freegard Miller	Wrights Dir.
1903	John Freegard Miller	Wirghts Dir.
1905	John W. Freegard Miller	Wrights Dir.
1906	Occupier: John W. Freegard , Miller Mill supplemented by Steam Engine, site of chimney still visible	Wrights & Kelly,s Dir.
1916	Mill hand named Smith made a working model of the Mill works which survives to this day and is in the care of local Historian, Jim Elsworth	Jim Elsworth
1920s	The Mill continued to be used for some time into the 20 <sup>th</sup> Century although one Miller was later put in charge of both the Cow Mills and Brook Street Mill.	
Early20th Century	<p>The mill ceased to operate and was stripped of all its workings and refurbished to become a private house. From around 1950 Mr and Mrs Bolton lived there with their son and renamed the house 'Kirkdale'. Mr and Mrs Bolton remained there until the 1990s.</p> <p>The front portion of the building where the Miller had lived, was renamed 'Ferndale' and purchased in the 1960s by Mr and Mrs Parry. Whilst redecorating, the Parry's have come across names and hometowns of American Servicemen which were written on the bare walls by soldiers who stayed in the building during the Second World War.</p>	Mr and Mrs Parry


DATE	USAGE/ OCCUPANTS/ PROPRIETORS	SOURCE
1795	House ,court, garden & willow bed Area of land 1Rood14 Perches Owner: S.H. Ludlow Rate £4.10s Occupiers: House void	Gordon Tily
1799	Sold to Mr. Hiatt ?	G.Tily
1900's?	Owner/ Occupiers? : Mary Ann Morgan Freegard Blanche Julie Deacon John Wickham Freegard Laura Scrivon	Pat Alcocks Notes
1912	Owner: Robert Wilson	Deeds
1957	Owner: Margaret Isabella Cook Next Owner: Robert Harold Sweatman	Deeds
1960	Owner: Edith Sweatman Sweatmans filled in the Mill Pond	Deeds
1978	Owner: Donald Sweatman	Deeds
?	Owner: John Loye	Deeds
?	Its not clear from Pat's notes whether Allan Hearle or ? Parker demolished the old cottage and built a new house on the reclaimed land. Saved from the rubble was an old date stone recording E.E. 1703 and put into a garden wall. Also a stone in the shape of an oyster was found nearby. An old weir stone that used to control the flow of the water has now been placed in the public pathway leading to the church.	Pat Alcocks Notes



**MAP REF. NO. 36**

<b>DATE</b>	<b>USAGE/ OCCUPANTS/ PROPRIETORS</b>	<b>SOURCE</b>
1795	Cart house etc. Area of land 1 Perch Owner: Ed. Ludlow Rate 10s Occupier: S.H. Ludlow	Gordon Tily
1795	Took by Mr. Hiatt	G.Tily
	No further information	

DATE	USAGE/ OCCUPANTS/ PROPRIETORS	SOURCE
	 <p data-bbox="391 1010 1133 1041"><b>Site of the Quakers friends meeting house (1692) on Brook Street</b></p>	
1795	Meeting House and Burial Ground Owner/Occupiers People called Quakers	Gordon Tily
1830	Salvation Army came to Chipping Sodbury and met in the Quakers Chapel	
1931	Society of Friends Meeting House	Kelly's Dir.
1932	Closed and was later used by the Womens Institute as a meeting place	
1938	Womens Institute	P.O. Dir.
1940	American soldiers billeted in a part of the building	
	<p data-bbox="427 1406 643 1424"><i>The Quaker meeting houses of Britain</i></p> <p data-bbox="427 1449 711 1469"><b>CHIPPING SODBURY after 1972 Avon</b></p> <p data-bbox="528 1469 877 1514">alternatively : Sodbury Meeting. 1668-1869 : Frenchay MM, Bristol &amp; Somerset QM. 1885-1932 : Bristol &amp; Frenchay MM, Bristol &amp; Somerset QM</p> <p data-bbox="528 1525 738 1541">Brook Street : built 1692, sold 1932.</p> <p data-bbox="427 1559 1133 1720">The steeply-sloping site for a meeting house and burial ground was bought in 1692 (TP 1870). The meeting house bears that date over the door, though perhaps applied some years later, and in the following year collections were made in adjoining Monthly Meetings towards its cost. It is a small building in local stone and roof flags; with an elevation of some style and a large stone hood over the door, between the two mullioned windows, all three topped by three-centred arches. An extension was built on at one side in ?1892 (obscure date over door), itself extended after the building was sold. The meeting was closed from 1869 to 1885, and again in 1932 in which year Friends sold the building for £165 (TP). It was by 1987 in use by Jehovah's Witnesses. The burial ground noted in 1692 and again in 1843 (TP; RBG 1843) was situated behind and to one side of the meeting house.</p>  <p data-bbox="427 1951 523 1989">CHIPPING SODBURY built 1692 DAB 1991</p> <p data-bbox="592 1951 663 1989">Brook Street 1887/1888</p> <p data-bbox="879 1742 991 1794">The arrangement and type of stone and timbers is not known.</p> <p data-bbox="1023 1742 1129 1787">A beam to garage now obscures the end wall.</p> <p data-bbox="836 2011 1129 2040">Sources for the drawing: DAB visit and part survey (outside exterior front only) 1987</p>	

?	Used by the Jehovahs Witnesses and renamed "The Kingdom Hall"	
1976/7	The Burial Yard is separately owned and in 1977 Mr and Mrs Morley had a house built there called "Quakers Meet" During the construction human bones were found in the garden and the Coroner visited the site, the bones were then removed by the Police. Some of the gravestones can still be seen in the garden but have been turned over so that the inscriptions cannot be seen.	P.Alcock Notes
	 <p data-bbox="475 1173 1050 1205">House built on Quakers Graveyard Photo taken 2005</p>	P.Alcock
1980's	Sold and altered to become a private house	

## Contents of Part 2

High Street (North side)

[Map Ref. 38 to 69](#)

Church Lane and Broad Street (North side)

[Map Ref. 71 to 100](#)


Hatters Lane


[Map Ref. 102 to 117](#)







View of the North side of the High Street Chipping Sodbury

DATE	USAGE / OCCUPANTS / PROPRIETORS	SOURCE																								
	 <p data-bbox="368 1223 568 1252">1 High Street. 11*</p> <p data-bbox="368 1254 1142 1464">Late C17, remodelled in early-mid C18. Good example of English provincial baroque. Painted Bath stone. Concealed roof behind moulded stone cornice, with top moulding rising to form central pediment against parapet. Three storeys and basement. Moulded string course over first floor windows with moulding raised to form segmental pediments. Raised chamfered quoins. Tuscan portico with pediment. Side elevation of rubble retains quoins and blocked oculi of C17 house. Important townscape feature, closing the upper end of High Street.</p> <p data-bbox="855 1496 1118 1525">1983. D. of E. records at N.M.R.C.</p>																									
1795	House, offices, court, garden, greenhouse. Ebr. Ludlow Occupier-Septimus Hardwick Ludlow ( M1 W2 p18)	1795 Map																								
1797	No's 38/41 Taken by Mr. Hiatt	G.Tily Notes.																								
1841 Census	<table border="0"> <tr> <td>Henry Morton</td> <td>35</td> <td>Surgeon</td> <td>Y</td> </tr> <tr> <td>Harriet "</td> <td>30</td> <td></td> <td></td> </tr> <tr> <td>Juliet "</td> <td>7</td> <td></td> <td>Y</td> </tr> <tr> <td>Sophia Rolph</td> <td>26</td> <td>F.S</td> <td>Y</td> </tr> <tr> <td>Selina Hawkins</td> <td>13</td> <td>F.S</td> <td>Y</td> </tr> <tr> <td>Thomas Rendall</td> <td>15</td> <td>M.S</td> <td>Y</td> </tr> </table>	Henry Morton	35	Surgeon	Y	Harriet "	30			Juliet "	7		Y	Sophia Rolph	26	F.S	Y	Selina Hawkins	13	F.S	Y	Thomas Rendall	15	M.S	Y	107/357/5 P 19-21
Henry Morton	35	Surgeon	Y																							
Harriet "	30																									
Juliet "	7		Y																							
Sophia Rolph	26	F.S	Y																							
Selina Hawkins	13	F.S	Y																							
Thomas Rendall	15	M.S	Y																							
1851 Census	<table border="0"> <tr> <td>Brookman Hugh Widr</td> <td>52</td> <td>Physician</td> <td>West Littleton</td> </tr> <tr> <td>Wilkins Mary Servant</td> <td>26</td> <td></td> <td>Tetbury</td> </tr> <tr> <td>Cole Job Servant</td> <td>20</td> <td>Groom</td> <td>Kington Langley</td> </tr> </table>	Brookman Hugh Widr	52	Physician	West Littleton	Wilkins Mary Servant	26		Tetbury	Cole Job Servant	20	Groom	Kington Langley	107/1956												
Brookman Hugh Widr	52	Physician	West Littleton																							
Wilkins Mary Servant	26		Tetbury																							
Cole Job Servant	20	Groom	Kington Langley																							


1861 Census	Brookman Hugh Widr 62 Surgeon M.D. West Littleton Clifford Jane Ser U 41? Gen. Servant Cromhall Maurice John Ser U 17? Groom Yate	RG9/1743 P104
1863	Brookman Hugh M.D Physician & Surgeon.	PO Directory
1871 Census	Grace Alfred H M 30 Surgeon Downend Emily W 31 Oxford Thame Alfred Henry S 5 Scholar C/Sodbury Gerald S 3 C/S Mary D 2 C/S Arthur Sidney S 1 C/S Richard Knight U 18 Med. Pupil Kent Margate Hannah U 40 Dom. Servant Westerleigh	RG10/2577 P34
1881 Census	Grace Alfred H M 40 Surgeon Downend Emily W 40 Oxford Thame Gerald S 13 Scholar C/Sodbury Mary D 12 Scholar C/Sodbury Arthur S. S 11 Scholar C/Sodbury Daisy D 8 Scholar C/Sodbury Violet D 7 Scholar C/Sodbury Cordy Cicily Ser U 24 Cook Domestic F.Cotterell Witchell Harriet Ser U 26 Housemaid Westerleigh	RG11/2509 F91 P7
1891 Census	Grace Alfred H M 50 Reg Gen.MePrac.Downend Emily W 50 Ox. Thame Alfred H S S 25 Medical Student C/S Gerald S S 23 Medical Student C/S Mary D S 22 C/S Arthur S S 21 Medical Student C/S Daisy D S 18 C/S Violet D S 17 C/S Holloway Eliza Ser S 23? Dom. Serv/Cook Westerleigh	RG12/1800 View House High Street
	 <p>There is evidence that there has been a cricket club in Chipping Sodbury since 1860. These cricketers were photographed in the 1890's. Back row, left to right: J. Mills, ?, ? Woodward, Dr. Alfred Grace, ?, W. Turner. Seated at centre: J. Rowe (possibly) and G. H. Eyles. Front row: G. Bates, ?, Dr. T. C. Lemon, S. Turner, ?.</p>	
1901 Census	Grace Alfred H M 60 Surgeon Downend Emily W 60 Ox. Thame Alfred H. S M 35 Surgeon C/S Mary D S 32 C/S Daisy D S 28 C/S Arthurs Sarah J. Ser. S 28 Cook Dom.Ozleworth Miles Rose Ada Ser. S 18 Housemaid Yate	RG13/2407 P 78

<p>1910 Finance Act Valuation Office Survey</p>	<p>House &amp; Garden Value £ 520. O/O Alfred Grace Rights of Common for a few shillings. Dining Rm, Drawing Rm, Smoking Rm, Kitchen, Scullery, 3 Cellars, Stable 3, Loft, Trap Hse, S.T. Old Dispensing &amp; Waiting Rms, Small Lawn, E.C. Bath, H.C. Lavy, W.C. 3 Beds, Dressing Rm, Linen Cupboard, 3 Attics, Large Box Rm, ( Old Property) Stables about Love's &amp; Garrish.</p>	<p>TNA Kew IR 58/13879 80-81-82.</p>
<p>Late 1920's</p>	<p>Dr.D.H Sarafian was working with Dr.Alfred Henry Grace (son of Alfred, and nephew of W.G.Grace) Dr. D.H.Grace died in 1929. He came from a suburb of Constantinople, Moda, where he took the name of the house. He married Miss Horne, local family, and had 2 sons, one of which Anthony, became a doctor and eventually took over from his father. When the practice moved to Yate, he stayed in the house. Entrance in the street was for private use. The surgery entrance was in Brook Street. Just one entrance to go in for everyone, the first room being the mens waiting room, then on through to the ladies, which then led in to the doctor's surgery. When time was called to go in it was usually a race between the men and the ladies trying to remember who was in front of you.</p>	<p>Related by Mrs Standerwick a help at the Hotel for over 30 years. ----- Told by Mary King.</p>
<p>1920's</p>	<p>Dr Sarafian was met off the train by Mrs George's father; whenever they met later the Dr. would remind him that he was the first person he met in Chipping Sodbury.</p>	<p>Told by Mrs Ada George, whose father worked for Dr.Grace.</p>
	 <p>A copy of a receipt issued to Mrs R Day, signed by Dr.A.H. Grace on the 5<sup>th</sup> June 1928.</p>	
<p>Early 1970's</p>	<p>Mr &amp; Mrs Pound converted it into a hotel, they were not local people, had lived at Vayre House, stayed for about 16 years.</p>	
<p>1982</p>	<p>Mr &amp; Mrs Robert Hutchings.</p>	
<p>1999 ?</p>	<p>Mr &amp; Mrs Pullin for about 3 years.</p>	
<p>2002 ?</p>	<p>Mr &amp; Mrs Mc Carthur to present day.</p>	
	<p>No 1 High Street partly closes the view with a classical stucco façade.</p>	<p>N.Pevsner's 'The Vale &amp; the Forest of Dean'</p>




DATE	USAGE / OCCUPANTS / PROPRIETORS	SOURCE
	 <p data-bbox="371 1019 1165 1198">3 High Street 11 Mid-C18. Rubble. Double Roman tiled roof. Two and half storeys. Three windows, segmental heads with glazing bar sashes. C19 dormers. Painted, moulded and coved, stone cornice. Stone door-case with flat stone hood on brackets.</p> <p data-bbox="758 1164 1133 1198">1983. D. of E. records at N.M.R.C.</p>	
1795	House, outhouse, court, garden & orchard. Owner Robert Clarke, own possession. (M2 W2 r1,p20)	1795 Map.
1797	Mr Hiatt with No. 38/39	G Tily notes.
1841 Census		
1851 Census	Bruton George M 51 House Painter C/Sodbury Mary A. W 48 C/S Alden Moses Fin L Widr 75 Cooper C/S Neale Samuel G son 13 Shoemaker C/S " Alice G. Daughter 6 Ox. Heddington Bailey Pleadwell Ser. 17 Servant Doynton	107/1956
1861 Census	Bruton George H M 61 Painter & Decorator C/S Mary A. W 58 Straw Bonnet Maker C/S Neale Eliza Sister U 50 " " " C/S Alice H. Niece U 17 " " " Ox. Heddington Martha H Niece U 13 " " " C/S Sarah R Niece U 11 Scholar C/S Walker Samuel Lodger U 42 Attorney Man. Clerk Yks.	RG9/1743 P104
1863	George Bruton House Painter, Tiler & Plasterer. Mary Ann Bruton Straw & Tuscan Bonnet Maker	PO.Directory
1871 Census	Neale Eliza H Widow 60 Annuitant C/S " Martha D U 23 Schoolmistress C/S " Sarah D U 21 C/S " Lizzie G daughter 5 Scholar Wlts Chippenham Bruton Mary Ann Sister Wid 68 Straw Bonnet Maker C/S Savage Charles Boarder 8 Scholar Wlts W.Kington " Arthur " 5 Scholar Marshfield Bailey Louis " 5 Scholar Yks Halifax	RG10/2577 P34

1879	William Tily & partly by Society of Friends Meeting House and Burial Ground on the North.	Taken from Deeds No 5.
1881 Census	Tiley William H M 64 Butcher C/S " Celina M. W 52 C/S " Bessie D U 18 Assistant to Father C/S " Mary C. D U 13 " " C/S " Elizabeth G daughter 8 Scholar C/S " Clara B. G daughter 5 " Bristol	RG11/2509 P7
1891 Census	Tily William H M 74 Butcher C/S " Selena W 63 Bristol " Mary S. D U 23 C/S " Bessie G daughter 11 Scholar Bristol Robinson Mary A. Lodger Wid 64 Pauper Newport	RG12/1800
1901 Census	Tily William H M 84 Living on own means C/S " Celina M. W 72 Bristol Clarke William H M 38 Stone Quarry Lab. Som. St. Catherine's " Ellen W 28 Iron Acton " Ellen F. D 9 Bath Julian Rd. " Winifred D 7 Bath Widecombe Clarke Elizabeth D 6 Bath Lower Weston " Gladys R. D 2 Glos Iron Acton	RG13/2407 P78
1901 Census Cont'd	(Above family in 1 Room.)  Godwin Henrietta P. H Wid. Living Own Means Stroud. ( Above in 1 Room)	RG13/2407 P78
?	Major Brown & his wife, he was a Land Agent for Glos. Council and a golf enthusiast.	G.Sweatman
Early 1950's	Mr & Mrs L Shipp, Mrs J. Shipp ran a school from here for children up to scholarship age, before moving it to Rangeworthy and then Grittleton.	Mary King
Late 50's	J.Sarafian Dentist ,brother to Dr.Sarafian. He opened a dentist surgery first in Horse St, at the rear of the building of where Mary Livesay School of Dancing was held, then at No.14 High St, before moving here. He lived in Mangotsfield.	Mr. & Mrs. Sheppard.
1950/60	Dentist. Ramsden Brothers. ( Twins) Blair & Curd. Architects.	
Sept 1995 1995	Pearson & Co. Chart. Surveyors- Robert Bryant Pearson J.Barrie Solicitors.	Festival Book
2004	Allied Surveyors, Westgate Chambers, 3, High St. R.B.Pearson.	


DATE	USAGE / OCCUPANTS / PROPRIETORS	SOURCE																																				
	 <p data-bbox="368 1137 1150 1377">           5 High Street. 11            Mid-C18, Rubble, coursed at first floor level. Modern tiled roof.            Two and half storeys. Two windows, large pane sashes in moulded stone architraves.            Coved cornice. Six panel door with moulded stone door-case and flat hood on brackets.            Pilaster to left, adjoining No. 3. C19 dormer.            1983. D. of E. records at N.M.R.C         </p>																																					
1795	Owner Robert Clarke House, brewhouse, court, garden Occupier Miss H. Pill (W2)	G. Tily notes																																				
	Joseph Hiatt to Thomas Clarke																																					
12 Nov 1825	Thomas Clarke to Charles Bruton plasterer, cousin & heir at law of Robert Clarke of Yatton Keywell Wilts, carpenter (Secured mortgage £120 for the life of Hannah Higgs, Wickwar.)	Taken from papers, kind permission of Mr Elliott																																				
1830	Charles Bruton Plasterer / Tiler.	Pigots Dir																																				
1841 Census	<table border="0"> <tr> <td>Margaret Bruton</td> <td>65</td> <td>Plasterer</td> <td>N</td> </tr> <tr> <td>John Bruton</td> <td>40</td> <td></td> <td>Y</td> </tr> <tr> <td>Anne Bruton</td> <td>35</td> <td></td> <td>Y</td> </tr> </table>	Margaret Bruton	65	Plasterer	N	John Bruton	40		Y	Anne Bruton	35		Y	107/357/5 P19-21																								
Margaret Bruton	65	Plasterer	N																																			
John Bruton	40		Y																																			
Anne Bruton	35		Y																																			
1842	John Bruton Named. Court Leet Manor Return.																																					
1851 Census	<table border="0"> <tr> <td>Bruton John H</td> <td>54</td> <td>Plasterer &amp; Painter</td> <td>Yate</td> </tr> <tr> <td>“ Ann Sister</td> <td>50</td> <td>Housekeeper</td> <td>C/S</td> </tr> <tr> <td>“ Charles</td> <td>41</td> <td>Plasterer &amp; Painter</td> <td>C/S</td> </tr> <tr> <td>“ Jane</td> <td>45</td> <td>Dressmaker</td> <td>C/S</td> </tr> <tr> <td>“ Sarah</td> <td>17</td> <td>Dressmaker &amp; Milliner</td> <td>“</td> </tr> <tr> <td>“ Margaret</td> <td>11</td> <td>Scholar</td> <td>C/S</td> </tr> <tr> <td>“ Elizabeth</td> <td>9</td> <td>“</td> <td>C/S</td> </tr> <tr> <td>“ Alice</td> <td>6</td> <td>“</td> <td>C/S</td> </tr> <tr> <td>“ Julia</td> <td>4</td> <td>“</td> <td>C/S</td> </tr> </table>	Bruton John H	54	Plasterer & Painter	Yate	“ Ann Sister	50	Housekeeper	C/S	“ Charles	41	Plasterer & Painter	C/S	“ Jane	45	Dressmaker	C/S	“ Sarah	17	Dressmaker & Milliner	“	“ Margaret	11	Scholar	C/S	“ Elizabeth	9	“	C/S	“ Alice	6	“	C/S	“ Julia	4	“	C/S	107/1956
Bruton John H	54	Plasterer & Painter	Yate																																			
“ Ann Sister	50	Housekeeper	C/S																																			
“ Charles	41	Plasterer & Painter	C/S																																			
“ Jane	45	Dressmaker	C/S																																			
“ Sarah	17	Dressmaker & Milliner	“																																			
“ Margaret	11	Scholar	C/S																																			
“ Elizabeth	9	“	C/S																																			
“ Alice	6	“	C/S																																			
“ Julia	4	“	C/S																																			

1861 Census	Bruton Charles H M 51 Plasterer, employ men C/S " Jane W 55 Dressmaker C/S " Alice D 16 Dressmaker C/S Julia D 14 Scholar C/S " Ann Sister U 60 Dressmaker C/S	RG9/1743 P 104
1863	Charles Bruton House Painter, Tiler & Plasterer. Jane Bruton Dressmaker	PO Directory
1871 Census	Bruton Ann H U 70 Houses & Land, Kingrove Farm? C/S " Julia Niece U 23 Companion C/S Dowr? Margaret Georgina G niece 6 Visitor Clifton	RG10/2577 P35
	Will of Ann Bruton 10 April 1873, house, garden, orchard, outbuildings, to her niece Julia Annie Bruton and her heirs. Ann Bruton died 13 July 1876, without altering her will, proved in probate Julia married John Richard Arnold 26 December 1874, Parish Church of Christ Church with St. Ewans Bristol.	Taken from papers, kind permission of Mr Elliott
31 Mar 1879	John Richard Arnold of Didmarton, Draper & Grocer & Julia Annie Arnold wife, (formally Julia Annie Bruton, Spinster) agreed to sell to Thomas Rice of Chipping Sodbury, Carpenter for the sum of £355. Since sold to Henry Sherbourne of Westerleigh. Relieving Officer of Chipping Sodbury Union for £375.	As Above
1881 Census	Owner Henry Sherbourne Tenants Reuben Iles & Joseph Iles Iles Reuben H M 24 Gardener Dom Servant C/S " Fanny M.P. W 21 Midx Paddington " Herbert A. S 10 mth C/S Iles Joseph H M 32 Formerly Coachman, Dom S. Yate " Laura I. W 32 Dorset Weymouth " Mary V. D 5 Wilts Chippenham	RG11/2509 Folio 91 P8
1891 Census	Iles Reuben H M 34 Livery & Stable Keeper, Newspaper Ag. Yate " Fanny M. W 30 London Paddington " Herbert A. S 10 Office Messenger C/S " Ernest H. S 8 Scholar C/S " Frederick A. S 5 Scholar C/S " Ellen C. D 4 mths C/S " Christopher R. S 4 mths C/S	RG12/1800
19 Jan 1892	Henry Sherbourne sold to John Turner for £ 280, garden, orchard, brew house, stable, and shop adjoining and belonging situate, formally in the occupation of the Rev. Thomas Knight Davidson, Baptist Minister, then Reuben Iles. Henry Sherbourne died 27th November 1894.	Taken from papers, kind permission of Mr Elliott.
1901 Census	Turner John H M 38 Painter Decorator Employer C/S " Edith W 36 C/S " Gerald M. S 10 C/S Bransby Samuel R.K. Boarder S 51 Doctors Assistant Downend	Rg13/2407 P78
6 Mar 1931	John Turner died and left property to wife, Nina Constance, and after to his daughter, Betty Joyce.	Mr Elliott
1948	Nina Constance Turner, widow, living at 6, High St. sold through Trustees to Charles Bernard Wimbury .Superintendent for Shell Mex & B.P.	Mr Elliott
6 Nov 1981	Land at rear of 5, High St. was sold to Mr & Mrs L.T.Morley of Quakers Meet, Brook St .for use as an orchard and garden. ( This land may have been the Cemetery for the Quakers.)	Mr Elliott
April 1996	At the sudden death of Charles Wimbury, on 30th September 1995, property was sold.	Mr Elliott.

DATE	USAGE / OCCUPANTS / PROPRIETORS	SOURCE
	 <p data-bbox="371 1691 555 1720">7 High Street. 11</p> <p data-bbox="371 1753 1145 1995">Mid-C18. Double Roman tiled roof. Three storeys and dormers. Three windows, glazing bar sashes in moulded stone architraves. C19 dormers. Modern bow windows on ground floor and walls rendered between. Central porch with engaged Tuscan columns and pediment. Six panel door with fanlight. Side pilasters. Fluted frieze with cornice and parapet. Two storey, one window wing to left. Venetian window at first floor, coach entry on ground floor. Pilaster at left adjoining No. 5.</p> <p data-bbox="663 1995 1034 2024">1983. D. of E. records at N.M.R.C.</p>	

1779	Jno Machin, John Hardin, Daniel Ludlow Surgeon.	Taken from Deeds at No9
1795	Owner- James Ludlow. House, offices, Bank, stable, garden etc. Occupier- Daniel Ludlow. ( M1 W2 p5,& 34 )	1795 Map
1790's	Bank- Partners Daniel Ludlow, Ebenezer Ludlow & Septimus Hardwick Ludlow. Issued notes "Chipping Sodbury Bank". Went bankrupt sometime between 1795- 1803.	G.Tily notes.
1799	43,44 ,45 sold to Mr Hiatt.	As above
1830	John Parker & Mary Parker Academy School.	Pigots Glos.
1841 Census	Jane Parker 70 Ind Y Mary Higgs 22 Y Jane Stoneman 14 F.S Y	107/357/5 P19-21
1851 Census	Parker Jane 80 Landed Property Old Sodbury Stoneham Jane 24 Servant Wickwar	107/1956
1857 & 1872	Owner H.Hartley Esq.	Deeds No9.
1861 Census	Taylor William H M 44 Machinery Appraiser Marshfield " Ruth W 44 Farmer 72 acres, & House Agent Employ 5 men& 1 boy. Yate " Fredric nephew U 27 Clerk to Auctioneer C/S Walker Ann U 16 House Servant Westerleigh	RG9/1743 P104
1863	William Taylor Auctioneer, also Atlas Insurance Agent.	PO Directory
1871 Census	Taylor William H M 54 Land Agent & Auctioneer M/field " Ruth W 54 Yate Fletcher Mary U 24 Servant-Cook Yate Fletcher Charlotte Warner U 14 Parlour Maid C/S	RG10/2577 P35
1879	Owner W.H.H.Hartley (1881 Census lived at Lyegrove Old Sodbury, 70 years old.)	Taken from Deeds at No. 5.High St.
1881 Census	Taylor Ruth H Widow 64 Annuitant Yate Grivell Ann U 25 Gen. Servant Dom. Old Sodbury	RG11/2509 Folio 91 P8
28 July 1882	Auction-George Inn, Chipping Sodbury, on behalf of Hartley Estates. LOT 8 An extremely well built and pleasant residence with large pleasure and kitchen garden at the rear. Coach house, saddle room and stabling for 2 horses etc. Situate in High Street, Chipping Sodbury, and extending back to the River Frome and in the occupation of Mrs Ruth Taylor. The house contains a basement underground, Wine & Beer Cellars On Ground Floor, Dining and Drawing Rooms, Kitchen, China Pantry and Larder. First Floor Four Bedrooms, Dressing Room and W.C .and Three Rooms over.	
1891 Census	Foxwell Andrew J. H M 66 Retired Bank Manager W.U.E. " Jane W 62 C/S " Ada D S 18 C/S Short Victoria Sister-in-Law S 51 C/S Witherley Hannah Ser. S ? Gen. Domestic Old Sodbury	RG12/1800
1896 & 1898	Owner A. Foxwell	Deeds No.9
1901 Census	Foxwell Andrew James H M 75 Retired Bank Manager W-U-E " Jane W 71 Living own means C/S " Ada D S 28 Mothers help at home C/S Woodbridge Emily D Widow 44 Ag. Implement Dealer Employer C/S Short Victoria Sister in Law S 61 Living own means C/S Sawyer Edith M. Servant S 17 Gen. Servant Dom. O.Sodbury	RG13/2407 P 78
16 Apr.1903	Andrew Foxwell died aged 77.He was a stalwart of the Baptist Church from the time he joined in 1874 to his death. His memorial now stands in the grounds of the Baptist Church. He also contributed to the New School-Rooms in 1885/86. Jane his wife died 1911, and his daughter Ada died 1930 aged 57.	

1910 Finance Act Valuation Office Survey	House & Garden Freehold Value £ 510 O/O Jane Foxwell 2 Gavetto?, 2 Beds, Dressing Rm, Box Rm, Garrett, Maids Rm, Study, 2 Large Beds, Hanging Cupboard, W.C. Hall, China Pantry, Larder, Kitchen Pump Gas, Dining Rm, Drawing Rm, Kitchen E.C. Vaulted Cellar, Stable 2, Loft, Coach Hse, 2 Potting Sheds, Passage.	TNA Kew IR 58/13879 80-81-82
1924	Trustees of Foxwell Estate, occupied by Mrs Woodbridge, Miss Foxwell.	Deeds No9.
1931	Miss Woodbridge lived in the main house, Miss Lemon had a school around the back of the building up stone steps .It was a long room divided into to classes.	G Sweatman & Deeds No9
1940	Property sold for £1000.	
	Officers were stationed here during the war. House at some time occupied by Rickards family. 3, Flats, one a Mr & Mrs Williamson and son Roger.	Mary King.
1950's	Up the stairs at the side of the house, a flat. Mr. & Mrs. Ken Pullin and 3 children, Ken, Margaret, & Bobby. Mr. Pullin was blind and a basket- maker.	Mrs E.Dando
1983-2004	Ensign Print is in the building at the rear of main house	
?	Front of main building workshops and showroom for M.E.B. before moving to premises in Bowling Hill.	
19 ?	Tanner (Bookmakers) Ground Floor. Ashley Walker Estate Agents Ground Floor	
1993-2004	MacKendrick Norcott Estate Agents. Rooms on Ground Floor. This property is owned wholly by a Landlord and managed by a company called E.T.Parker. Previous landlord was Mr. Chudleigh.	Permission of Julia MacKendrick
2004	Digby Gibbs Architects have rooms from access under the arch.	
	No 7 is mid-C18, three storeys & three bays, with quoin pilasters to full height, & two-storey Venetian-windowed wing. Taken from "The Vale & the Forest of Dean"	N.Pevsner's

DATE	USAGE / OCCUPANTS / PROPRIETORS	SOURCE																								
	 <p data-bbox="368 1066 692 1093">9, 11 and 13 High Street. 11*</p> <p data-bbox="368 1126 1163 1182">Early C17. Rubble. Double Roman tiled roof, lowest 3 courses stone tiles.</p> <p data-bbox="368 1189 1163 1272">Two storeys and attics in two gables. Three windows, 2- and 3- light casements with stone mullions and moulded stone surrounds under drip moulds with returns.</p> <p data-bbox="368 1279 1163 1335">Modern bay windows on ground floor. Blank oculi in square panels, high on gable.</p> <p data-bbox="368 1341 1163 1397">Central wide passage entrance with moulded and dentilled wooden frame, C17 plank, studded door with open scroll end iron hinges.</p> <p data-bbox="368 1431 903 1458">No. 11 is two gabled rubble wing at rear of No. 9.</p> <p data-bbox="663 1491 1027 1518">1983 D. of E. records at N.M.R.C.</p>																									
3 March 1779	<p data-bbox="368 1559 1163 1704">Abstract of Title Alfred Reeve. Margaret Wickham, Old Sodbury, Richard Rodway Yeoman, Possession of Jane Champneys dec, then John Wickham dec, since George Hardwick Dr. in Physic, now John Bailey Sadler as Tenant. Margaret Wickham died August 1781.</p>	<p data-bbox="1182 1559 1378 1675">Taken from deeds, kind permission of Mr &amp; Mrs Paul Tily.</p>																								
1795	<p data-bbox="368 1711 1163 1767">Owner- Rd Rodway. House, offices, court, Sadler's Shop, garden, ruinous tenement.</p> <p data-bbox="368 1774 1007 1800">Occupier – Jno. Bailey ( M3 W3 C1 p36 )</p>	<p data-bbox="1182 1711 1331 1738">G Tily notes.</p>																								
June 1833	<p data-bbox="368 1807 1163 1890">Will of Richard Rodway Old Sodbury. Ruth Rodway married John Reeve, Sea Mills 16 May 1810. had 1 son Alfred 16 Aug 1813, J Reeve died 30 Nov 1836, Ruth Died intestate 1849.</p>	<p data-bbox="1182 1807 1315 1863">Taken from Deeds.</p>																								
1841 Census	<table border="1" data-bbox="368 1928 1163 2040"> <tbody> <tr> <td>George</td> <td>Birt</td> <td>30</td> <td>Glover</td> <td>Y</td> <td>Tenant</td> </tr> <tr> <td>Sarah</td> <td>Birt</td> <td>35</td> <td></td> <td>Y</td> <td></td> </tr> <tr> <td>Stephen</td> <td>Birt</td> <td>4</td> <td></td> <td>Y</td> <td></td> </tr> <tr> <td>Mary</td> <td>Birt</td> <td>2</td> <td></td> <td>Y</td> <td></td> </tr> </tbody> </table>	George	Birt	30	Glover	Y	Tenant	Sarah	Birt	35		Y		Stephen	Birt	4		Y		Mary	Birt	2		Y		<p data-bbox="1182 1928 1378 1955">107/357/5 P19-21</p>
George	Birt	30	Glover	Y	Tenant																					
Sarah	Birt	35		Y																						
Stephen	Birt	4		Y																						
Mary	Birt	2		Y																						







1842	George Birt Resiant. Court Leet Manor Return.																																																																																					
1851 Census	<table border="0"> <tr> <td>George</td> <td>Birt</td> <td>40</td> <td>Glover &amp; Tailor</td> <td>Born</td> <td>C/S</td> </tr> <tr> <td>Caroline Birt</td> <td>41</td> <td></td> <td>Dressmaker</td> <td></td> <td>Berkeley</td> </tr> <tr> <td>Stephen Birt</td> <td>13</td> <td></td> <td>Scholar</td> <td></td> <td>C/S</td> </tr> <tr> <td>Emily</td> <td>Birt</td> <td>5</td> <td></td> <td></td> <td>C/S</td> </tr> <tr> <td>George</td> <td>Birt</td> <td>3</td> <td></td> <td></td> <td>C/S</td> </tr> <tr> <td>Eliza Walter</td> <td>Servant</td> <td>13</td> <td></td> <td></td> <td>Frampton</td> </tr> <tr> <td>Mary A. Cleter</td> <td>Visitor</td> <td>40</td> <td>Seamstress</td> <td></td> <td>Old Sodbury</td> </tr> </table>	George	Birt	40	Glover & Tailor	Born	C/S	Caroline Birt	41		Dressmaker		Berkeley	Stephen Birt	13		Scholar		C/S	Emily	Birt	5			C/S	George	Birt	3			C/S	Eliza Walter	Servant	13			Frampton	Mary A. Cleter	Visitor	40	Seamstress		Old Sodbury	107/1956																																										
George	Birt	40	Glover & Tailor	Born	C/S																																																																																	
Caroline Birt	41		Dressmaker		Berkeley																																																																																	
Stephen Birt	13		Scholar		C/S																																																																																	
Emily	Birt	5			C/S																																																																																	
George	Birt	3			C/S																																																																																	
Eliza Walter	Servant	13			Frampton																																																																																	
Mary A. Cleter	Visitor	40	Seamstress		Old Sodbury																																																																																	
28 May 1857	Joseph Millard of Wink worth Farm, Lea, Wilts, declared that Richard Rodway was his Uncle; he had lived with Uncle at Blanchards Brook Farm Old Sodbury for 12 years and acted as Bailiff up to his death 29 Sept 1839. His mother Ann Millard had tenements for life .She died 23 Oct 1855, his cousin Alfred Reeve of West Standen I.O.W. became entitled to property.	Taken from Deeds.																																																																																				
11 July 1857	Indenture- Mr Albert Reeve to William Caradine, occupied by George Birt, Edward Trapp Alden	Taken from Deeds.																																																																																				
14 July 1857	Mortgage- William Carradine, Carpenter, William Trenfield Chemist & Druggist.																																																																																					
1861 Census	<table border="0"> <tr> <td>William</td> <td>Caradine</td> <td>H M</td> <td>27</td> <td>Boot &amp; Shoe Maker</td> <td>Born</td> <td>C/S</td> </tr> <tr> <td>Sarah</td> <td>Caradine</td> <td></td> <td>W 24</td> <td>Milliner</td> <td></td> <td>Som. Pill</td> </tr> <tr> <td>William H</td> <td>"</td> <td></td> <td>S 2 ?</td> <td>Scholar</td> <td></td> <td>Bristol</td> </tr> <tr> <td>Sarah A.</td> <td>"</td> <td></td> <td>D 1</td> <td></td> <td></td> <td>Bristol</td> </tr> <tr> <td>Mary J. Turner</td> <td>Servant</td> <td></td> <td>13</td> <td>House Servant</td> <td></td> <td>C/S</td> </tr> <tr> <td>Charles</td> <td>Caradine</td> <td>H M</td> <td>36</td> <td>Mason</td> <td>Born</td> <td>C/S</td> </tr> <tr> <td>Jane</td> <td>"</td> <td></td> <td>W 39</td> <td>Shopkeeper</td> <td></td> <td>Iron Acton</td> </tr> <tr> <td>Charles Henry</td> <td>"</td> <td></td> <td>S 8</td> <td>Scholar</td> <td></td> <td>C/S</td> </tr> <tr> <td>Jane S.</td> <td>"</td> <td></td> <td>D 7</td> <td>Scholar</td> <td></td> <td>C/S</td> </tr> </table>	William	Caradine	H M	27	Boot & Shoe Maker	Born	C/S	Sarah	Caradine		W 24	Milliner		Som. Pill	William H	"		S 2 ?	Scholar		Bristol	Sarah A.	"		D 1			Bristol	Mary J. Turner	Servant		13	House Servant		C/S	Charles	Caradine	H M	36	Mason	Born	C/S	Jane	"		W 39	Shopkeeper		Iron Acton	Charles Henry	"		S 8	Scholar		C/S	Jane S.	"		D 7	Scholar		C/S	RG9/1743 P104 High Street.																					
William	Caradine	H M	27	Boot & Shoe Maker	Born	C/S																																																																																
Sarah	Caradine		W 24	Milliner		Som. Pill																																																																																
William H	"		S 2 ?	Scholar		Bristol																																																																																
Sarah A.	"		D 1			Bristol																																																																																
Mary J. Turner	Servant		13	House Servant		C/S																																																																																
Charles	Caradine	H M	36	Mason	Born	C/S																																																																																
Jane	"		W 39	Shopkeeper		Iron Acton																																																																																
Charles Henry	"		S 8	Scholar		C/S																																																																																
Jane S.	"		D 7	Scholar		C/S																																																																																
1871 Census	<table border="0"> <tr> <td>William Henry</td> <td>Caradine</td> <td>H M</td> <td>37</td> <td>? Postman</td> <td>Born</td> <td>C/S</td> </tr> <tr> <td>Sarah</td> <td>"</td> <td></td> <td>W 34</td> <td>Milliner</td> <td></td> <td>Som. Pill</td> </tr> <tr> <td>Sarah Ann</td> <td>"</td> <td></td> <td>D 11</td> <td>Scholar</td> <td></td> <td>Bristol</td> </tr> <tr> <td>James Edrington</td> <td>Caradine</td> <td></td> <td>S 9</td> <td>Scholar</td> <td>Born</td> <td>C/S</td> </tr> <tr> <td>Bertha Eliza</td> <td>"</td> <td></td> <td>D 7</td> <td>"</td> <td></td> <td>C/S</td> </tr> <tr> <td>Ella Theresa</td> <td>"</td> <td></td> <td>D 6</td> <td>"</td> <td></td> <td>C/S</td> </tr> <tr> <td>George William</td> <td>"</td> <td></td> <td>S 4</td> <td>"</td> <td></td> <td>C/S</td> </tr> <tr> <td>Edith Eliza</td> <td>"</td> <td></td> <td>D 3</td> <td>"</td> <td></td> <td>C/S</td> </tr> <tr> <td>William Alfred</td> <td>"</td> <td></td> <td>S 11</td> <td>11 mth</td> <td></td> <td>C/S</td> </tr> <tr> <td>Charles</td> <td>Caradine</td> <td>H</td> <td>M 46</td> <td>Mason</td> <td>Born</td> <td>C/S</td> </tr> <tr> <td>Jane</td> <td>"</td> <td></td> <td>W 49</td> <td>Shopkeeper</td> <td></td> <td>Iron Acton</td> </tr> <tr> <td>Charles Henry</td> <td>"</td> <td>S</td> <td>U 18</td> <td>Mason</td> <td></td> <td>C/S</td> </tr> </table>	William Henry	Caradine	H M	37	? Postman	Born	C/S	Sarah	"		W 34	Milliner		Som. Pill	Sarah Ann	"		D 11	Scholar		Bristol	James Edrington	Caradine		S 9	Scholar	Born	C/S	Bertha Eliza	"		D 7	"		C/S	Ella Theresa	"		D 6	"		C/S	George William	"		S 4	"		C/S	Edith Eliza	"		D 3	"		C/S	William Alfred	"		S 11	11 mth		C/S	Charles	Caradine	H	M 46	Mason	Born	C/S	Jane	"		W 49	Shopkeeper		Iron Acton	Charles Henry	"	S	U 18	Mason		C/S	RG10/2577 P35 High Street. RG10/2577 P35
William Henry	Caradine	H M	37	? Postman	Born	C/S																																																																																
Sarah	"		W 34	Milliner		Som. Pill																																																																																
Sarah Ann	"		D 11	Scholar		Bristol																																																																																
James Edrington	Caradine		S 9	Scholar	Born	C/S																																																																																
Bertha Eliza	"		D 7	"		C/S																																																																																
Ella Theresa	"		D 6	"		C/S																																																																																
George William	"		S 4	"		C/S																																																																																
Edith Eliza	"		D 3	"		C/S																																																																																
William Alfred	"		S 11	11 mth		C/S																																																																																
Charles	Caradine	H	M 46	Mason	Born	C/S																																																																																
Jane	"		W 49	Shopkeeper		Iron Acton																																																																																
Charles Henry	"	S	U 18	Mason		C/S																																																																																


25 March 1872 19 Apr 1872 30 May 1876	William Trenfield Chem/Druggist, Charles Caradine Mason, Joseph Caradine Postmaster, James Caradine Mason Old Sodbury, Will of Mr Caradine dec, left to Charles & Joseph Caradine . John Arnold to James Caradine £300. James Caradine agreed to sell to James Turner Painter, for £400. late occupied by Henry Caradine & Charles Caradine, then J Turner & Henry Peglar.	Taken from Deeds
1881 Census	James Turner H W 32 Plasterer & Painter Born C/S Ann E. " D 6 Scholar C/S Flora " D 6 " C/S Alma Hopkins 21 Hawkesbury	RG11/2509 F91 P8
18 Nov 1887	Eli Oatley Engineer, Chipping Sodbury bought at Auction for £340. Occupied by Mr E .Oatley, Mr Benjamin Rose,& Mrs Caroline Dowding. Auction at the Portcullis Hotel, Chipping Sodbury @ 6.00 pm.	Taken from Deeds.
1891 Census	Eli Oatley H M 72 Steam Engine Fitter Born Wilts Melksham Susannah Oatley W 5(3) 4 Wilts Melksham Eli " S 5 Scholar C/S Albert V. " S 2 C/S Living in 3 Rooms Caroline E .Dowding H Widow 81 Own Means Westerleigh	
7 Feb. 1896 7 Feb. 1896 3 Oct 1898	Eli Oatley & wife agreed to sell to Henry Turner for £ 350. Occupied by Eli Oatley, Octavious White, Caroline Dowding. Sarah A. Arnold of Wallis Place C/S, Lent £350 to H.Turner After her death ( 6 <sup>th</sup> August 1897) her Executors to H.Turner 29th Sept 1898 George Turner lent to Henry Turner Carpenter C/S, £350. Occupied by Henry Turner, Robert Thos Greenman, James Hart.	Taken from Deeds.
1901 Census  In 2 rooms  1901 Census Cont in 2 rooms.	Henry Turner H M 30 Carpenter & Undertaker Born C/S Emily A. " W 28 Cinderford Gertrude M. Critchley Sis in L S 27 School Mistress" Albert Ernest King H M 30 Brickwork Insp. Kt Maidstone Sarah " W 31 Glos W-U-E Dorothy F. " D 6 Glam Maesteg Idris T.R. " S 5 Glam Maesteg ( above in 3 rooms) Joseph Iles H M 27 Tunnel Miner Glos Southrop Alice " W 26 C/S  Elizabeth Greenman H Wid 62 Shopkeeper/Baker Twerton Elizabeth May Niece S 23 Sewing Maid Bath Twerton Elsie " " S 4 Glos C/S Frank Bartlett Lodger S 10 Gloucester	High Street RG13/2407 F78/79 P6-8
1910 Finance Act Valuation Office Survey	House 64 yards. Value £240 Owner/Occupier Harry Turner. Frontroom, Kitchen, Scullery, Larder, 3 Beds, Attic, Cottage Void. Kitchen, 2 Back Beds, Store, Loft, Carpenter's Shop, Stable & Chaff House, Fowl Run, Garden, Back & Tile W/Shop now used as store. Poulson's Cottage. Coals, Washrm, Garden, Pantry, 2 Beds, Attic, ( Shop in front retained by Turner).	TNA Kew IR 58/13879- 80-81-82.
4 Jan 1924  5 Jan 1924	Abstract of Title George Turner of Horse St, Retired Railway Official, ( Mortgagee) Henry Turner, Carpenter, ( Vendor) & Ethel May Parker, wife of Frank Clements Parker, Insurance Agent of ' Blairmore' Horse St, ( Purchaser). Indenture Ethel May Parker - Charles Graham Burney Montague, 65, Stokes Croft, Bristol 3 March 1931 Money Received.	Taken from Deeds



May 1980	No 13, Wee Folk Children's Shop. Occupier Mrs Eileen Tily.	Taken from Glos & Avon Life Mag.
	<p style="text-align: center;"><i>glossy from age magazine + MCO</i></p> <div style="border: 1px solid black; border-radius: 20px; padding: 10px; text-align: center;"> <h2 style="margin: 0;">Something special for the under 7's.</h2> <p style="margin: 0;">Next time you visit Chipping Sodbury, pop into Wee Folk and see our new Spring range. The selection includes: crib sets and baby dresses in pastel shades; new style dresses by Michael de Leon, Viyella and Sarah Louise; baby gowns by Viyella; exciting swimwear from Sweden; plain and check Viyella shirts; stitched denim shorts; T-shirts in sand, slate blue and many other colours; quilted jackets and waistcoats in a variety of colours. And much more!</p>  <h1 style="margin: 0;">Wee Folk</h1> <p style="margin: 0;">13 HIGH STREET, CHIPPING SODBURY. TEL: 312355 Open: Mon. to Sat. 9.15 a.m. to 5.15 p.m.</p> </div>	
2002/3/4	Occupier Richard H. Beazley	Elec. Roll
	9.11,13,15,&17 form a picturesque group with five gables with small openings in them.	N.Pevsner's 'The Vale & the Forest of Dean'

DATE	USAGE / OCCUPANTS / PROPRIETORS	SOURCE																								
	 <p data-bbox="371 1200 596 1229">15 High Street . 11*</p> <p data-bbox="371 1263 1147 1352">Early-mid C17. Rubble. Modern tiled roof. Two storeys and gabled attic. One window, glazing bar sashes. Altered ground floor. Wide passage entrance to right.</p> <p data-bbox="759 1384 1126 1413">1983. D. of E. records at N.M.R.C</p>																									
1779	Joseph Welsh, Samuel Courties	Deeds No9.																								
1795	Owner- Thos. Tiley House, brew house, court, garden. Occupier- Jno. Parker. (M1 W1 C1 p7)	G.Tily notes.																								
1824	...Sinnegar Gentleman	Deeds No 17.																								
1830	William Barrett Basket maker.	Pigot's Glos. Directory.																								
1841 Census	<table border="0"> <tr> <td>William Barrett</td> <td>40</td> <td>Basket maker</td> <td>Y</td> </tr> <tr> <td>Sarah</td> <td>42</td> <td></td> <td>Y</td> </tr> <tr> <td>Eliza</td> <td>13</td> <td></td> <td>Y</td> </tr> <tr> <td>William</td> <td>10</td> <td></td> <td>Y</td> </tr> <tr> <td>Henry</td> <td>7</td> <td></td> <td>Y</td> </tr> </table>	William Barrett	40	Basket maker	Y	Sarah	42		Y	Eliza	13		Y	William	10		Y	Henry	7		Y	107/357/5 P19-21				
William Barrett	40	Basket maker	Y																							
Sarah	42		Y																							
Eliza	13		Y																							
William	10		Y																							
Henry	7		Y																							
1842	William Barrett. Resiant. Court Leet Manor Return.																									
1851 Census	<table border="0"> <tr> <td>Barrett William</td> <td>Widr.</td> <td>50</td> <td>Basket maker</td> <td></td> <td>Tetbury</td> </tr> <tr> <td>" Eliza</td> <td>D</td> <td>22</td> <td>Dressmaker</td> <td>C/S</td> <td></td> </tr> <tr> <td>" William</td> <td>S</td> <td>19</td> <td>Basket maker</td> <td></td> <td></td> </tr> <tr> <td>Barrett Henry</td> <td>S</td> <td>17</td> <td></td> <td></td> <td>C/S</td> </tr> </table>	Barrett William	Widr.	50	Basket maker		Tetbury	" Eliza	D	22	Dressmaker	C/S		" William	S	19	Basket maker			Barrett Henry	S	17			C/S	107/1956
Barrett William	Widr.	50	Basket maker		Tetbury																					
" Eliza	D	22	Dressmaker	C/S																						
" William	S	19	Basket maker																							
Barrett Henry	S	17			C/S																					



1857,1872, 1876	Owner Thomas H.Prior.	Deeds No9.
1861 Census	Barrett William Widr 59 Basket maker Tetbury " Eliza D U 32 C/S	RG9/1743 P104
1863	William Barrett Basket & Sieve Maker	PO Directory
1871 Census	Barrett Amelia H Wid. 49 Basket maker C/S " John S 5 C/S Lewis S 4 C/S Gibson Susannah Boarder U 62 (Blind) " Hayward Mary Ann " U 21 Schoolmistress Wlts Devizes	RG10/2577 P35
1881 Census	Wilkins George H M 52 Haulier Tetbury " Elizabeth W 56 Little Sodbury " Elizabeth A. D U 22 Dressmaker C/S " Hannah D U 19 Dressmaker C/S " John S U 17 Haulier C/S " Fanny D U 16 Yate " Albert S 12 Scholar Yate " Bruce S 10 " Yate	RG11/2509 F 91 P8
1891 Census	Turner Edward H M 41 Grocer & Ins.Agent Salop Dorrington Emma G W 35 Old Sodbury " Ann F. D 14 Old Sodbury " Edward S 13 Newspaper Carrier Old Sodbury " John M. S 11 Scholar Old Sodbury " Georgina D 8 C/S " James G. S 4 C/S " Winifred D. D 2 C/S Dash? Joseph G Father Widr 84 Pauper Wlts W.Bassett	RG12/1800
1896,1898	Owner E. Turner	Deeds No9.
1901 Census	Turner Edward H M 51 Coal Haulier, Ins. Agent Salop Dorrington " Elizabeth W 40 Glos Barton " George S S 15 Help at Home Old Sodbury " James S S 13 Newspaper Carrier Old Sodbury " Winifred D. D 12 C/S " Gladys H. D 9 C/S " Hannah D 2 C/S Always Samuel Boarder S 24 Shoemaker own a/c Brimsfield	RG13/2407 P79
1910 Finance Act Valuation Office Survey.	House & Garden Value £252. Owner/Occupier Edward Turner. 2 Attics (roof very bad), 4 Small Beds, Kitchen, Back-Kitchen, Frontroom, Brew house, S.T.,E.C. Garden, Stable 2, Loft, 2 Pigsty. Right of Way for E.Hudson.	TNA Kew. IR 58/13879- 80-81-82.
1924, 1931	Owner E.Turner	Deeds No9.
	Owner Mr Gough Shoemaker & Draper lived Beaufort Mews. Tenant Mr & Mrs T Handy.	Mr & Mrs Dando.
	Mrs Denham-Café.	"
	Mr & Mrs Farnham Haines Carpenter, built furniture.	"
28.10.1978	No's 15 & 23 Haines-Legacies. also China, Prints, Tableware.	Gazette Centenary.
	Andrew Finch	"
1995-2004	Clutton Cox Solicitors Tenant Owner Paul Hajek, Solicitor	As above

DATE	USAGE / OCCUPANTS / PROPRIETORS	SOURCE
	 <p data-bbox="371 1115 1129 1323">17 High Street. 11* Early-mid C17. Rubble. Double Roman tiled roof. Two storeys and attics in two gables. Two windows, early C19 glazing bar sashes. Original small, square-headed windows high in gable. Panelled door with over-light and broken pediment on brackets. 1983. D. of E. records at N.M.R.C.</p>	
25 Mar 1778  1694  April 1763	Deeds relating to Previous Owners/Occupiers Evidence that a building was here before 1610. Inglenook fire-place dated 1610 by Bristol Museum. Stephen Edney Maltster. David Clarke tenant, (Cheese Factor) Mary Clarke widow. Joseph Hardwick deceased. Thomas Higgs, Currier, Owner. ( Bailiff 1776 & 1779 ) died 1801 Jonathan Rogers tenant deceased, Elizabeth Rogers's widow.	Mr. & Mrs Dando  P.A.Couzens.
1795	Owner- Daniel Higgs Brandy Merchant, (Eldest son of Thomas) House, Breeches-makers Shop, garden, etc. Occupier- Stephen Sallis. Skinner & Breeches Maker.	G.Tily notes.
Aug 20 & Sept 17 1795	Daniel Higgs was Bailiff of Chipping Sodbury in 1795. During that year Daniel Higgs was in dispute with James Neale, Brazier, James White, Tyler & Plasterer,( both Church Wardens,) and George Short, Shoemaker, Robert Rowland, Taylor, ( Overseers of the Poor), all of the said Parish of Chipping Sodbury. The dispute was over the amount or sum of money paid by the Parishioners to the Poor Rate. As a result of this dispute Richard Hall, Land Surveyor of Cirencester, and Jacob Sturge Land Surveyor of Westbury Upon Trym, acted as Arbitrators and produced a comprehensive map of houses and land, with Owners & Occupiers, dated 17 <sup>th</sup> September 1795, and settled the New Poor Rate for Chipping Sodbury.	Mr & Mrs Dando.

25 Nov.1795	Daniel Higgs, Gentleman, to Moses Amos Wickwar, Yeoman. sold for the sum of £ 200. Messuage or tenement with garden and backsides, outhouses & buildings lying behind.	Deeds kind permission of Mr & Mrs Dando.																																																																																																									
	Moses Amos died 8 <sup>th</sup> June 1810, left property to Son in Law Isaac Isaac of Hillesley, Yeoman and his wife Ann ( daughter of Moses ) They bargain, sell, assign and set over to Thomas Stock. 6 <sup>th</sup> May 1824 Thomas Stock died Intestate and letters of Administration of all his goods and chattels granted to John Edmund Stock of the City of Bristol, Doctor of Medicine, his brother and next of kin. He then assigned over all Tenement or Workshop, garden and premises to Robert Jenkins, Edmund Hatcher, William Harrison & Thomas Werrett.	As Above																																																																																																									
17/18 Dec1824	Sale of property by public auction at the Swan Inn 25 <sup>th</sup> April 1821,subject to certain rights and passage through the premises to a certain tenement lying behind. Highest bidder Thomas Werrett, £185, paid deposit £ 18.10s. Tenant Charles Bruton, Tiler & Plasterer,( partly occupied by William Clarke & Dando Smith.	As Above																																																																																																									
1830	Thomas Werrett Painter/Plumber/Glazier George Short Boot & Shoemaker (Currier Yard).	Pigot's Glos. Directory.																																																																																																									
1841 Census	<table> <tr> <td>Edwin</td> <td>Prior</td> <td>35</td> <td>Cabinet Maker</td> <td>N</td> </tr> <tr> <td>Elizabeth</td> <td>"</td> <td>35</td> <td></td> <td>Y</td> </tr> <tr> <td>John</td> <td>"</td> <td>7</td> <td></td> <td>Y</td> </tr> <tr> <td>Jane</td> <td>"</td> <td>4</td> <td></td> <td>Y</td> </tr> <tr> <td>Thomas</td> <td>"</td> <td>1</td> <td></td> <td>Y</td> </tr> </table>	Edwin	Prior	35	Cabinet Maker	N	Elizabeth	"	35		Y	John	"	7		Y	Jane	"	4		Y	Thomas	"	1		Y	107/357/5 Page 19/21																																																																																
Edwin	Prior	35	Cabinet Maker	N																																																																																																							
Elizabeth	"	35		Y																																																																																																							
John	"	7		Y																																																																																																							
Jane	"	4		Y																																																																																																							
Thomas	"	1		Y																																																																																																							
1841 Census same address (Workshop)	<table> <tr> <td>Thomas</td> <td>Powell</td> <td>30</td> <td>Plumber &amp; Glazier</td> <td>Y</td> </tr> <tr> <td>Elizabeth</td> <td>"</td> <td>30</td> <td></td> <td>Y</td> </tr> <tr> <td>Charles</td> <td>"</td> <td>3</td> <td></td> <td>Y</td> </tr> <tr> <td>Thomas</td> <td>"</td> <td>1</td> <td></td> <td>Y</td> </tr> </table> <p>CURRIER YARD( Tenements behind No17) Owner T. Werrett.</p> <table> <tr> <td>Samuel</td> <td>Tayler</td> <td>36</td> <td>Coal Miner</td> <td>Y</td> </tr> <tr> <td>Elizabeth</td> <td>"</td> <td>31</td> <td></td> <td>Y</td> </tr> <tr> <td>Samuel</td> <td>"</td> <td>11</td> <td></td> <td>N</td> </tr> <tr> <td>Caroline</td> <td>"</td> <td>4</td> <td></td> <td>N</td> </tr> <tr> <td>George</td> <td>"</td> <td>2</td> <td></td> <td>N</td> </tr> </table> <table> <tr> <td>William</td> <td>Reed</td> <td>25</td> <td>Lab</td> <td>Y</td> </tr> <tr> <td>Eliza</td> <td>"</td> <td>20</td> <td></td> <td>Y</td> </tr> <tr> <td>Charles</td> <td>Werrett</td> <td>1</td> <td></td> <td>Y</td> </tr> </table> <table> <tr> <td>Charles</td> <td>Townsend</td> <td>30</td> <td>Lab</td> <td>Y</td> </tr> <tr> <td>Elizabeth</td> <td>"</td> <td>25</td> <td></td> <td>Y</td> </tr> </table> <table> <tr> <td>William</td> <td>Hart</td> <td>66</td> <td>Pauper</td> <td>Y</td> </tr> <tr> <td>Sophia</td> <td>"</td> <td>44</td> <td></td> <td>Y</td> </tr> <tr> <td>Moses</td> <td>"</td> <td>11</td> <td></td> <td>Y</td> </tr> <tr> <td>Richard</td> <td>"</td> <td>9</td> <td></td> <td>Y</td> </tr> <tr> <td>Samuel</td> <td>"</td> <td>6</td> <td></td> <td>Y</td> </tr> </table> <table> <tr> <td>Ann</td> <td>Townsend</td> <td>40</td> <td>Laundress</td> <td>Y</td> </tr> <tr> <td>George</td> <td>Short</td> <td>40</td> <td>Lab</td> <td>Y</td> </tr> </table>	Thomas	Powell	30	Plumber & Glazier	Y	Elizabeth	"	30		Y	Charles	"	3		Y	Thomas	"	1		Y	Samuel	Tayler	36	Coal Miner	Y	Elizabeth	"	31		Y	Samuel	"	11		N	Caroline	"	4		N	George	"	2		N	William	Reed	25	Lab	Y	Eliza	"	20		Y	Charles	Werrett	1		Y	Charles	Townsend	30	Lab	Y	Elizabeth	"	25		Y	William	Hart	66	Pauper	Y	Sophia	"	44		Y	Moses	"	11		Y	Richard	"	9		Y	Samuel	"	6		Y	Ann	Townsend	40	Laundress	Y	George	Short	40	Lab	Y	As above
Thomas	Powell	30	Plumber & Glazier	Y																																																																																																							
Elizabeth	"	30		Y																																																																																																							
Charles	"	3		Y																																																																																																							
Thomas	"	1		Y																																																																																																							
Samuel	Tayler	36	Coal Miner	Y																																																																																																							
Elizabeth	"	31		Y																																																																																																							
Samuel	"	11		N																																																																																																							
Caroline	"	4		N																																																																																																							
George	"	2		N																																																																																																							
William	Reed	25	Lab	Y																																																																																																							
Eliza	"	20		Y																																																																																																							
Charles	Werrett	1		Y																																																																																																							
Charles	Townsend	30	Lab	Y																																																																																																							
Elizabeth	"	25		Y																																																																																																							
William	Hart	66	Pauper	Y																																																																																																							
Sophia	"	44		Y																																																																																																							
Moses	"	11		Y																																																																																																							
Richard	"	9		Y																																																																																																							
Samuel	"	6		Y																																																																																																							
Ann	Townsend	40	Laundress	Y																																																																																																							
George	Short	40	Lab	Y																																																																																																							
1842	T Powell & Edwin Prior Resiant Court Leet Manor Return.																																																																																																										
1851 Census																																																																																																											



16 June 1854	Thomas Hitchman Prior, Grocer & Draper, bought Messuage or Dwelling House, Brew house, Stable, Offices, Outbuildings, Gardens for £ 230 from Thomas Werrett, Plumber & Glazier. Tenant Workshop- Thomas Powell, Tenant Edwin Miles. 4 Cottages tenanted by William Love, Mary Ann Day, Samuel Taylor & Thomas Coleman.	Mr & Mrs Dando.
1861 Census	Rice Cole H M 73 Inland Revenue Officer ( died 22.8.1863) Elizabeth S. Cole W 54 ( died 15.11.1879)	RG9/1743 P104
1871 Census	Robert Bremner H M 47 Surveyor of Roads Scotland Elizabeth " W 43 Scotland Elizabeth Brain Niece U 23 Scotland	RG10/2577 P 34
13 Dec 1879	Indenture between T.H.Prior Draper& Grocer, & J.D.Russell Tallow Chandler. J.D.R advanced & lent to T.H.P several sums over the past to the total of £ 447.T.H.P has had use of property since 1854. Messuage or Dwelling house,1) Brewhouse, now new kitchen, 2) Stable Outbuildings, pulled down now garden,3) Cottage,( now coalhouse) together with garden. Now occupied by Robert Bremner. Also Tenement or Workshop part was formally used as a workshop by Thomas Powell now used as a stable by Robert Bremner. Also 4 cottages or tenements( formally used as workshops, but since converted into cottages by Thomas Werrett). But now untenanted.	From deeds by kind permission of Mr & Mrs Dando.
22 April 1881	J.D.Russell sold by auction at the "George" for £295 to Robert Bremner, above dwelling house, garden (recent measurement of 35 ½ perches).	As above
1881 Census	Robert Bremner H M 56 Surveyor of Roads Scotland Elizabeth " W 53 Scotland Elizabeth Bain Niece U 30 N.K Scotland (December 1881 Robert Bremner died)	RG11/2509 Folio 91 P 7/8
14 Oct. 1882	Mrs Elizabeth Bremner sold Dwelling House etc. to Edward Tomkies Sturge, of the "Lawns" in the Parish of Yate for £ 380. Tenant Mr G. Woodbridge.	Mr & Mrs Dando.
1891 Census	Henry G. Woodbridge H M 40 Maker of Ag. Machinery Components Wilts Melksham Emily " W ?4 Glos C/S Emma E. Price Cousin Wid 40 Wilts Melksham Eliza Poulson Mother Wid ? Wilts Melksham Annie E .Bettial Servant S 21 Gen Domestic Glos Horton	RG12/1800
5 Jan 1893	Will of Edward Tomkiss Sturge, Lot 7 house purchased from Mrs Bremner, occupied by Mr Woodbridge. 2 <sup>nd</sup> March 1898 Edward Brockway Sturge died, Lot 7 now occupied by William Higgs.	From deeds as above
Census 1901	William Higgs H M 79 Relieving Officer Susx Midlavant Elizabeth " W 73 Glos Alveston Charles " S S 31 General Lab. Glos C.S Nora Emily " Granddaughter S 20 Help " "	RG13/2407 F 78&79 P 6, 7, 8.
30 Sept 1901	E. Buckway Sturge (Trustees of the Will of Edward B. Sturge) sold to William Higgs for £410.	From deeds as above
13 Aug. 1907	W Higgs died 7 <sup>th</sup> August 1906. Property bought by George Ernest Hudson, now owned by Mr & Mrs Dando, Daughter of W.E.Hudson. During refurbishment 3 fireplaces were found in behind each other The building at the rear of the property was 3 storeys, but now is single.	Mr & Mrs Dando.
1910 Finance Act Valuation Office Survey.	House & Garden Freehold Value £ 360 O/O Ernest Hudson Last sold 31/8/1907 £ 400. 2 Front Rms, Larder, Kitchen, Scullery, Coals, Stables 2, (very old) Store Hse, Loft, Garden to Brook, E.C. 3 Beds, Box Rm, Attic, Roof very old. Right of Way from Turners Passage.	TNA Kew IR 58/13879 80-81-82.

DATE	USAGE / OCCUPANTS / PROPRIETORS	SOURCE																														
	 <p data-bbox="370 925 1150 1131">19 High Street. 11* Early C18. Ashlared rendering . Slate roof behind parapet. Two storeys and dormers. Five sash windows with thick glazing bars, moulded stone surrounds with keystones. Moulded stone cornice. Central pediment with blocked oculus in tympanum. Rusticated quoins. Panelled door, moulded stone surround with keystone and pediment on consoles. 1983. D. of E. records at N.M.R.C.</p> 																															
1795	Owner- Daniel Higgs. House, offices, 2 gardens, court, Curriers shop, shed, drying houses, stables. Own possession. ( r1 p34 )	G Tily notes																														
14 April 1796	John Butt Butcher, Samuel Clark Gardener, afterwards Mary Tanner widow.	Deeds of 21/23.																														
1824	Garden- Stephen Sallis, Skinner. Also .....Warner Widow.	Deeds of No17																														
1830	Stephen Sallis Glover	Pigot's Glos.Dir.																														
1841 Census	<table border="0"> <tr> <td>Mary</td> <td>Prosser</td> <td>20</td> <td>Parents from Home</td> <td>N</td> </tr> <tr> <td>Sophia</td> <td>"</td> <td>19</td> <td></td> <td>N</td> </tr> <tr> <td>Catherine</td> <td>"</td> <td>17</td> <td></td> <td>N</td> </tr> <tr> <td>James</td> <td>"</td> <td>16</td> <td></td> <td>N</td> </tr> <tr> <td>George</td> <td>"</td> <td>13</td> <td></td> <td>N</td> </tr> <tr> <td>Thomas</td> <td>"</td> <td>11</td> <td></td> <td>N</td> </tr> </table>	Mary	Prosser	20	Parents from Home	N	Sophia	"	19		N	Catherine	"	17		N	James	"	16		N	George	"	13		N	Thomas	"	11		N	107/357/5 P19-21
Mary	Prosser	20	Parents from Home	N																												
Sophia	"	19		N																												
Catherine	"	17		N																												
James	"	16		N																												
George	"	13		N																												
Thomas	"	11		N																												

1851 Census	James Carter 31 Basket maker South Cerney Hannah " 27 C/S Jane " 2 C/S Alfred " 4mths C/S Sarah Wall Visitor 11 Rangeworthy William " " 8 London James Gower Lodger Widr 72 Chelsea Pensioner Doddington Thomas Redwood Lodger 18 Ag. Lab. C/S George Nelmes " 23 Schoolmaster Thornbury	107/1956
1861 Census	Cowley Mary A. H Wid. 67 Landed Proprietor C/S Lockstone? Priscilla U 17 House Servant C/S	RG9/1743 P104
1863	Mrs Cowley, Private Resident.	PO Directory
1871 Census	Trenfield John Dennis Brookes H U 33 Attorney& Solicitor Winchcombe " Elizabeth Mother Wid. 65 Annuitant Stow in the Wold Kendall Sarah Ann Ser. U 20 Gen. Servant Dom. C/S	RG10/2577 P35
1881 Census	Trenfield John.D.B. H M 43 Solicitor of Reg.C/S County Court Winchcombe " Jane Cook W 40 Fairford Parker HenryF in LWidr.75 Retd FarmerKent TunbridgeNewbury Emma Ser. U 41 Cook Dom. Ser. Lechlade Vizard Jane Ser. U 19 Housemaid Tormarton	RG11/2509 F92 P9
1891 Census	Lymbrick Isaac H Widr 66 Vet Surgeon C/S " Emma D U 19 C/S Goodall Gwendoline E. G D 3 C/S Wollen Rosina Ser. U 16Gen. Servant Dom. I Acton	RG12/1800
1901 Census	Codrington Stephen H M 38 Vet. Surgeon own A/C C/S " Emmie W 36 Leics. " Dorothea D 8 C/S " Vera B. D 6 C/S " Mary D 4 C/S White Alice Edith. S 16 Gen. Servant Dom. Doddington	RG13/2407 P79
1910 Finance Act Valuation Office Survey	House Freehold Value £ 470 O/O William Harvey Large Cellar, Drawing Rm, Dining Rm, Hall, Kitchen, Scullery, Coals, E.C. Garden, to Brook, Stables 2, Loft, 4 Beds, Bath H.C. W.C. 2 Attics, Small Box Rm, Charcoal Furnace for Smoking Hams, Slate Roof, and Stucco Front.	
1954-1961  1981 1997 1999	Misses Harvey, two sisters, very smart clothes. Thought to belong to the sherry people of Bristol. Mr. & Mrs Dunkerley Mr. & Mrs. Vivian Harris, Solicitors Gerald & Doreen Rawlings- Mrs Pennington Glenda Simmons & Charles Faye Kevin & Linda McConville Owner From 2002 let to Tenants. Sheena Parfaite Tenant. Left 2006.	Mr & Mrs Dando
	Early Georgian pedimented front.	N.Pevsner's 'The Vale & the Forest of Dean'



21 High Street. 11


Mid-C18. Rendered.  
 Double Roman tiled roof.  
 Two and half storeys.  
 Two windows, glazing bar sashes. Single bay window on ground floor.  
 Panelled door with fanlight under open pediment on brackets.  
 Side pilasters.  
 Moulded stone cornice.  
 C19 dormer

1983.D.of E. records at N.M.R.C.


21a High Street. 11

C16 origin, altered; recently restored.  
 Render lined as ashlar.  
 Modern double Roman tiled roof.  
 Modern 16 pane glazing bar sashes on first floor.  
 Modern shop-front on ground floor.  
 Later extensions at rear( not included)  
 Interior; Much altered.  
 Arch braced collar truss roof with wind-bracing.  
 Included for group value, and especially for C16 roof.


1983. D. of E. records at N.M.R.C.




DATE	USAGE / OCCUPANTS / PROPRIETORS	SOURCE
1759	Nathaniel Hopkins of Chipping Sodbury, Maltser, paid to Samuel Pill, City of Bristol, Gentleman, son of Daniel, Grocer, and Sarah dec, the sum of 5/- £70 Indenture, for Messuage & Tenement, backside and Garden. Formally in possession of Elizabeth Hopkins, Widow, now Samuel & Elizabeth Hopkins, and Robert Alden adjoining to a Messuage/Tenement. Formally in possession of John Butt, Butcher, and Samuel Clarke, Gardener, now Mary Tanner, Widow on the West.	Taken from deeds, kind permission of Mr & Mrs Dando.
1785	John Hopkins and Frances, wife, and William Shoreland, Tenements backsides & Garden.	As above
9 Oct 1793 10 Oct 1793	Indenture Joseph Hopkins of C/S, Brandy Merchant, to James Nash of C/S Mercer, and James Ludlow, gentleman, sum of 5s. Also same names Conveyance for £350. (James Nash bankrupt 21 October 1793).	As above
January 1794 Dec. 1794	Lease for a year and Mortgage by James Nash Grocer & Draper, & Trustee to Moses Amos Yeoman. The Assignees Bargainees also James Nash (Bankrupt) to Messrs Ludlow & Nash. Conveyance of the personal estate & effects of the said bankrupt.	As above
1795	Owner- Ludlow & Nash House, Draper shop, offices, court, gdn. Occupier- William Wickham. (M2 W2 p33 )	G Tily notes.
3 Jan. 1797	W.R.Wickham paid to S.H.Ludlow £320.	Deeds
23 Mar 1813	Lease W.R.Wickham to Daniel Williams Linen Draper, £40 year for 14 years.	As above
1830	Gabriel Williams Grocer/ Tea Dealer	Pigots Glos. Directory.
23 May 1835	Will of W.R.Wickham left to wife Maria, on lease to G.Williams for £40 year, on her death to Edgar Wickham son and heir.	As above.
1841 Census	Gabriel Williams 55 Linen Draper Y Mary " 35 Housekeeper Y Thomas Prior 25 Draper Shop N Henry Iles 20 Draper Shop Y Thomas Bryan 17 Draper Shop Y Hannah Hills 15 Female Servant Y	107/357/5 P 19-21
1842	Gabriel Williams Freeholder Thomas Prior, H.Iles Resiants Court Leet Manor Return.	
13 June 1845	Thomas H.Prior Draper, Tenant to Maria Wickham Wid, Foxley Road, Kenington, Surrey. Rent of £35 twice yearly for 7 years.	Deeds as above.
1851 Census	Thomas Prior 40 Draper Ox. Nettlebed Mary Jeens Niece 28 Milliner Glos Minchinhampton Elizabeth " 24 Draper Ass. " " John Prior Nephew 17 Apprentice C/S Elizabeth Pearce 15 Servant Old Sodbury	107/1956
1852	Maria, wife of W.R.Wickham died Now owned by Edgar Wickham	
1861 Census	Thomas H.Prior H M 52 Draper & Grocer Ox Nettlebed Mary U " W 54 Glos C/S James W "S U12 Scholar Glos C/S John Nephew U27 Draper Ass Glos C/S Eliza U Turner U 14 House Servant Glos C/S	RG9/1743 P104
1863 1871 Census	Thomas Hitchman Prior Draper & Grocer. Thos H.Prior H Widr 62 Draper/Grocer Ox Nettlebed James Watkins S U 22 Draper & Grocer Ass C/S Emily Lawrence U 25 Gen. Servant Westerleigh	PO Directory RG10/2577 P35


5 Feb.1878	Edger Wickham died, property left to his wife Maria. Maria Wickham died 19 March 1879, left to Ex of will. Probate proved 22 April 1879.	Taken from deeds, kind permission of Mr & Mrs Dando.
2 July 1879	Mr W. Hudson bought the property from estate of M.Wickham.	
1881 Census	William Hudson H M 46 Gen. Grocer Suff. Martlesham Maria P. " W 53 Bungay Lawford W. " S U 23 Engineer at factory (E&N) Suff .Somersham Charles W " S U 21 Grocer Assistant " " Ellen " D U 18 Draper Assistant " " Ernest G. " S U 14 Scholar Glos Dursley Minnie P. " D U 12 Scholar C/S	RG11/2509 F92 P9
1891 Census	William Hudson H M 56 Grocer & Draper(Master) Suff Martlesham Maria P. " W 62 Suff. Bungay Lawford W. " S S 33 Grocer & Draper Ass. Suff Somersham Ellen H " D S 29 Draper Ass Suff. Somersham Ernest G. " S S 24 Grocer Ass. Glos Dursley Minnie P. " D S 22 Grocer Ass. Glos. C/S	RG12/1800
1901 Census	William Hudson H M 66 Grocer & Draper Suff Martlesham Maria P. " W 72 Suff. Bungay William L. " S S 42 Grocer Ass " Somersham Ellen H. " D S 38 Draper Ass. " " Minnie P. " D S 31 Draper. Ass. Glos C/S	RG13/2407 P79
1901	The property was extended at the back. William Hudson died 22 Nov.1909, wife Maria 11 Jan. 1908 William Lawford Hudson died 29 Aug.1915 Minnie Pratt Hudson died 8 Oct.1928 Ellen Helena Hudson died 24 Jan. 1942 George Ernest Hudson died 17 Dec.1934,wife Mary Grace 18 Mar 1946 Charles Wheendptford Hudson died 31 Oct 1938,wife Mary 17 Dec 1946	
		
	Hudson's shop 1902. Decorated for the visit of Prince & Princess of Wales, who passed through the town on the way to Yate Station.	
	Re Hudson's, their vegetable seed were spooned loose from little labelled draws and weighed in ounces, beans and peas by the pint.	Recollections by Leslie Shipp.

	<p><b>The End of the Family Business in Chipping Sodbury</b></p> <p>The "Sodbury &amp; Yate Gazette" of 29<sup>th</sup> July 1972 reported on the front page the closure of the Hudson family Grocery and Drapery business. The family had been trading in the High Street of Chipping Sodbury ever since 1867 having been in their present premises for nearly 100 years. William Ernest Hudson's Grandfather, who was also called William, came from Dursley in 1867 and started a business as a grocer, provision merchant, boot and shoe retailer, and draper at the premises in the High Street which was once a public house known as "The Mitre".</p> <p>In 1880 he bought 21 High Street- a few doors up the street and the business had continued there ever since, trading as Hudson Bros., the premises being enlarged at the turn of the century to provide warehouse space which included a first floor balcony.</p> <p>It has been very much a family concern. It was handed down to William Ernest Hudson after his father, two uncles and aunts had run the business following the death of his grandfather and remained completely independent of any group trading interests.</p> <p>Throughout his business life William maintained the traditional link between proprietor and customer both in the shop and on his weekly delivery rounds in the district- the kind of personal service which many people appreciated.</p> <p>William had seen many changes- from the days when his grandfather delivered by horse and cart to the advent of motor transport, when market day in Chipping Sodbury presented a very busy scene " while the farmers went round the market, their wives went shopping " and the old market town was the shopping centre serving a wide rural area.</p>	
<p>23 Aug.1972 24 Aug.1972  1980.</p>	<p>John Robert Loye bought the house from William Ernest Hudson Malcolm John Parry bought the shop " " " " Gifts, dresses and restaurant. Advert in Glos &amp; Avon Life for the fashion collection of M.Parry.</p>	<p>Mr &amp; Mrs Dando</p>
<p>28 Nov 1978 9 Dec.1986 July 1989</p>	<p>House J.R. Loye sold to Mr &amp; Mrs Charles Mungo Buchanan Mr &amp; Mrs C.M.Buchanan to Terence Kenneth Broughall T.K.Broughall to Mr &amp; Mrs I. Dunkerley (present owner 2004 )</p>	<p>As above</p>
<p>1995</p>	<p>Shop. M.Parry sold to Shirley McDermott. Carousel Gallery. S.McDermott to Gary Wintle, wanted betting shop, not opened. Remains vacant in 2004.-6 Sold sign September 2008.</p>	<p>As above</p>

DATE	USAGE / OCCUPANTS / PROPRIETORS	SOURCE																																												
																																														
Before 1759	Samuel Blake, Surgeon (paid poor rate 1727) Ann Blake, Widow then Isaac Nash.	G Tily Notes																																												
1795	Owner William Roach. House, grocer's shop, offices, court, garden etc. Occupier Thomas Philips M2 W1 C1 9p	G Tily Notes																																												
1841 Census          Back of 54	<table border="0"> <tr><td>Robert Parry</td><td>30</td><td></td><td>Y</td></tr> <tr><td>Priscilla "</td><td>33</td><td></td><td>Y</td></tr> <tr><td>Frances "</td><td>7</td><td></td><td>Y</td></tr> <tr><td>Elizabeth "</td><td>5</td><td></td><td>Y</td></tr> <tr><td>Priscilla "</td><td>3</td><td></td><td>Y</td></tr> <tr><td>Robert "</td><td>1</td><td></td><td>Y</td></tr> <tr><td>William Scott</td><td>17</td><td></td><td>Y</td></tr> <tr><td>Lydia (I)Hiles</td><td>22</td><td></td><td>Y</td></tr> <tr><td>Sophia Tomson</td><td>16</td><td></td><td>Y</td></tr> <tr><td>Robert Russell</td><td>60</td><td></td><td>Y</td></tr> <tr><td>John "</td><td>18</td><td></td><td>Y</td></tr> </table>	Robert Parry	30		Y	Priscilla "	33		Y	Frances "	7		Y	Elizabeth "	5		Y	Priscilla "	3		Y	Robert "	1		Y	William Scott	17		Y	Lydia (I)Hiles	22		Y	Sophia Tomson	16		Y	Robert Russell	60		Y	John "	18		Y	107/357/5 P19-21
Robert Parry	30		Y																																											
Priscilla "	33		Y																																											
Frances "	7		Y																																											
Elizabeth "	5		Y																																											
Priscilla "	3		Y																																											
Robert "	1		Y																																											
William Scott	17		Y																																											
Lydia (I)Hiles	22		Y																																											
Sophia Tomson	16		Y																																											
Robert Russell	60		Y																																											
John "	18		Y																																											
1851 Census  Back of 54	<table border="0"> <tr><td>Charles Marsh</td><td>Widr 58</td><td>Seeds man</td><td>Born C/S</td></tr> <tr><td>Mary Dibble</td><td>Se 11</td><td>Servant</td><td>" "</td></tr> <tr><td>Robert Russell</td><td>82</td><td>Chelsea Pensioner</td><td>Hinton</td></tr> <tr><td>Catherine "</td><td>66</td><td></td><td>Iron Acton</td></tr> <tr><td>John "</td><td>28</td><td>Painter</td><td>C/S</td></tr> </table>	Charles Marsh	Widr 58	Seeds man	Born C/S	Mary Dibble	Se 11	Servant	" "	Robert Russell	82	Chelsea Pensioner	Hinton	Catherine "	66		Iron Acton	John "	28	Painter	C/S	107/1956																								
Charles Marsh	Widr 58	Seeds man	Born C/S																																											
Mary Dibble	Se 11	Servant	" "																																											
Robert Russell	82	Chelsea Pensioner	Hinton																																											
Catherine "	66		Iron Acton																																											
John "	28	Painter	C/S																																											
1861 Census	Samuel Gunning H M 44 Marine Store Dealer Wilts Milsom? Eliza " W 35? Shopkeeper Som. Wells	RG9/1743 P105																																												
1863	Samuel Gunning Marine Store Dealer	PO.Directory																																												
1871 Census       Back of 54	<table border="0"> <tr><td>George Andrews</td><td>H M 35</td><td>Baker</td><td>Born Hawkesbury Upton</td></tr> <tr><td>Mary "</td><td>W 36</td><td></td><td>Nibley</td></tr> <tr><td>William Dando</td><td>Step-son 15</td><td>App. Carpenter</td><td>F.Cotterell</td></tr> <tr><td>Thomas Stiff</td><td>Servant 16</td><td>Baker's Assistant</td><td>C/S</td></tr> <tr><td>John Harding</td><td>H Widr 44</td><td>Gardener</td><td>Devon Berrynaseberry?</td></tr> <tr><td>John "</td><td>S 12</td><td>Newspaper Carrier</td><td>S. Bedminster</td></tr> <tr><td>Walter "</td><td>S 10</td><td>Scholar</td><td>" "</td></tr> <tr><td>William Gibson?</td><td>H M 62</td><td>Gardener</td><td>C/S</td></tr> <tr><td>Hannah "</td><td>W 56?</td><td></td><td>Som. Yatton</td></tr> <tr><td>Samuel "</td><td>Brother U 17</td><td>Shoemaker</td><td>C/S</td></tr> <tr><td>William Bellings</td><td>Adopted ? 9</td><td>Scholar</td><td>Yate</td></tr> </table>	George Andrews	H M 35	Baker	Born Hawkesbury Upton	Mary "	W 36		Nibley	William Dando	Step-son 15	App. Carpenter	F.Cotterell	Thomas Stiff	Servant 16	Baker's Assistant	C/S	John Harding	H Widr 44	Gardener	Devon Berrynaseberry?	John "	S 12	Newspaper Carrier	S. Bedminster	Walter "	S 10	Scholar	" "	William Gibson?	H M 62	Gardener	C/S	Hannah "	W 56?		Som. Yatton	Samuel "	Brother U 17	Shoemaker	C/S	William Bellings	Adopted ? 9	Scholar	Yate	RG10/2577 P34
George Andrews	H M 35	Baker	Born Hawkesbury Upton																																											
Mary "	W 36		Nibley																																											
William Dando	Step-son 15	App. Carpenter	F.Cotterell																																											
Thomas Stiff	Servant 16	Baker's Assistant	C/S																																											
John Harding	H Widr 44	Gardener	Devon Berrynaseberry?																																											
John "	S 12	Newspaper Carrier	S. Bedminster																																											
Walter "	S 10	Scholar	" "																																											
William Gibson?	H M 62	Gardener	C/S																																											
Hannah "	W 56?		Som. Yatton																																											
Samuel "	Brother U 17	Shoemaker	C/S																																											
William Bellings	Adopted ? 9	Scholar	Yate																																											
1872	Thos Watts Harvey & wife Eliz, sold to G. Andrews for £ 350.	Deeds																																												



1881 Census	George Andrews H M 45/3 Baker Hawkesbury Upton Mary “ W 46 Nibley George “ S 9 Scholar C/S William Dando Step-son 25 Carpenter Nibley Jane Southard Ser 17 Gen. Dom. Wilts West Kington	RG11/2509 F91 P7&8
1891 Census      3 Rooms Back Cottage	George Andrews H M 50/3? Baker & Conf.(Master) H. Upton Jane “ W 50? Wilts West Kington George “ S S 19 Baker’s Assistant C/S Edith Andrews D 6 Scholar Born C/S Clifford “ S 3 C/S Evelyn D.R. “ D 7mths C/S  Edward Pincott H M 44 Plasterer Journeyman C/S Mary “ W 44 Charwoman Horton Mary A. “ D 15 Scholar Wotton U Edge William G. “ S 11 “ C/S Edward A. “ S 9 “ C/S Beatrice B. “ D 7 “ C/S Alfred “ S 5 C/S	RG12/1800
	 <p data-bbox="539 1576 1050 1637">Ruin of the cottage at rear of No. 23 The Pincott family lived here for about 20 years</p>	
1901 Census      Back of 54	George Andrews H M 56 Baker & Conf.H.Upton Mary J. “ W 38 Wilts West Kington Edith E. “ D S 16 Conf.Assistant C/S Clifford “ S 13 C/S Evelyn “ D 11 C/S Elizabeth Southard Sis in law S 27 Assistant Wlts West Kington Leonard Andrews S 2 C/S  Edward Pincott H M 54 Tiler & Plasterer C/S Mary “ W 54 Horton Edward “ S S 19 Plumber C/S	RG13/2407 F78/79 P9

1910 Finance Act Valuation Office Survey	.House & Garden Value £360. O/O George Andrews One value for this and Cottage. £500. Shop, Front Rm, Kitchen, 3 Back Beds ,Lean-to Shed Pincotts Cottage at back, 2 Beds, Kitchen, Pantry, 2 Flour Stores, Stable, Loft, Pigsty, Garden. Rent £6.	TNA Kew IR 58/13879 80-81-82
17.3.1924  25.3.1924	G .Andrews sold to Anton Henry Sunderland of 82, Filton Rd, Horfield for £ 667. Mary Pincott in cottage at this time. A .H. Sunderland sold to Arthur Sweatman for £ 667.	Deeds. J.Murphy.
Early 1920's	Frontage changes were made, Andrews taken down completely to create doorway for the horses and carts, later for 6/7 motor vans, to go round the back for the bakery, owned by Sweatman's.	
Mid 1970's	Buildings removed. Co-op had temporary cabin on site, before being built into 3 properties, with archway to right side for access to car park behind.	
1981	Furnishings Fabrics, Wall coverings, Curtains etc. Kenneth C. White (23 High St.)	Glos & Avon Life Mag.
	 <p><b>KENNETH C. WHITE</b></p> <p>23 High Street, Chipping Sodbury, Avon. BS17 6BA. 0454-310200.</p> <p><b>Furnishing Fabrics by the Thousand</b> <i>One of the widest ranges of materials in the County.</i></p> <p><b>Wallcoverings, Modern &amp; Trad.</b> <i>To match and co-ordinate every Interior scheme.</i></p> <p><b>Curtains, Loose covers, B'sds.</b> <i>Machine and hand made items to the very highest standard.</i></p> <p><b>Personal Service</b> <i>Friendly and informed help, including an informal visit to your home, with samples.</i></p> <p><b>Accessories</b> <i>Lampshades, fibre glass trays, Curtain suspension Poles &amp; Tracks, expert fitting service.</i></p> <p><b>We are always delighted to help.</b></p> <p><b>KCW</b></p>	
	Farnham Haines China & Gifts	
1995	Penny Farthing Gift Shop	Festival Book
	The Shaw Trust	
2004-6	St Peter's Hospice Shop.	

DATE	USAGE / OCCUPANTS / PROPRIETORS	SOURCE
1795	Late Jennings House, draper's shop, Brewhouse stable garden, etc, Occupant-Wm. Chilcott. 1 Man, 2 Women, 2 children. 37 perches	G Tily notes.
1810	Sold to Wm. Carpenter.	As above
1841 Census	Daniel Stinchcomb 50 Y Eliza " 15 Y Sarah " 6 Y Richard " 20 Y Ann " 85 Y	107/357/5 P 19-21
1851 Census	William Russell 50 Grocer Born Westerleigh Mary " 70 "	107/1956
1861 Census	William Russell 61 Grocer Westerleigh Mary " 81 "	RG9/1743
1863	William Russell Grocer	PO Directory
1871 Census	William Sweatman H M 53 Baker & Conf. Wilts C .Combe Sarah " W 44 Dorset Fordington Jenetta Mary " D U 20 Shop Ass Marshfield Wm. Arthur Osbourne " S U 19 Rly ? Prop Ass " Horatio Hastings " S U 17 Baker & Conf "	RG10/2577 P36
1881 Census	William Sweatman H M 63 Baker & Conf. Wilts C. Combe Sarah " W 54 Dorset Fordington	RG11/2509 F91 P7&8
	William Sweatman married 3 times. Ann Blake was his 1 <sup>st</sup> wife, had 4 children, 2 <sup>nd</sup> was Ester Ann Brunston in Bristol 1848, she had 5 children. Ann died 1868 and is buried in Chipping Sodbury. 1870 Sarah Tizard became his wife, she was a Principal at a school in Dorchester. Sarah died 1901.	G.Sweatman.
1891 Census	Horatio H. Sweatman H M 37 Baker & Conf.(Master) Marshf'd Emma " W 33 Devon Poltimore Arthur " S 11 Scholar C/S Ethel M. " D 9 " " Harold " S 6 " " Harry P. Colwill Bro in Law S 20 Baker Ass. Devon Poltimore Emily Clarke Servant 75? Gen. Ser. Dom. Little Sodbury	RG12/1800
	Horatio died 1894, Sarah Colwill Died 1909. and Emma in 1934.	G.Sweatman
1901 Census	Emma Sweatman H Wid. 43 Baker & Conf. Devon Poltimore Arthur " S S 21 Bread maker C/S Ethel " D S 19 Conf. Ass " Harold " S S 17 " Sarah Ann Colwill Sister S 41 Conf. Ass. Devon Poltimore Ellen Williams Servant S 22 Gen.Ser. Dom. Glos Nibley	RG13/2407 78&79 P9
1910 Finance Act Valuation Office Survey	House ,Shop & Garden Value £660 O/O Emma Sweatman Freehold 5 Back Rms, Box Rm, Scullery, Covered glass way, Kitchen, Large Bakehouse, (Steam Oven £150). Part Cottage as store, 5 Rooms Flour Loft over. Bake Hse, Wash, Coals, Wood, Stable 2, Small Yard, 2 EC'S, Harness Rm, Meal Hse, Garden, and Pigsty. Right of Way for Andrews One value for this and another property	TNA Kew IR 58/13879 80-81-82.



High Street in the 1930's. Sweatman's bakery, with its double fronted shop and awnings, sold delicious home made bread and cakes. The horses and delivery carts went through the double doors, to the left of the shop front, and into stabling behind.

Arthur Sweatman died 1949, his wife Mary Jane 1969.  
Ethel Mayoh (Daughter of Emma) 1949, and Harold in 1959.

C/s Memorial Records.


Mid 1970's

As mentioned in 23a, changes were made to the buildings that form 3 properties. At present time 2006 the archway was part of house/shop, a pathway led to Mr. Peachy's front door, and Mrs. Heddon, nee Dixon, used to live in here, next was entrance to the back of Peachy's, Tailor. He had the land behind the car-park, here he grew hazel nuts and during the war had pigs here. He had access to his shop around the back on the right of car-park.


Standing in what is now a car-park, Pincotts was the building against the wall on the left, and the old wash-house was over by the wall. Gate (on far left corner) is for a path (formally Church Walk), that goes to the river Frome, the only place with direct access to the stream. Five front doors to cottages were in the yard, also an area where they washed vans by the drain. 13 affidavits were needed to make up the parcel to sell, probably 9 properties. Large Oak tree on left corner was planted by Gerry's brother Pip, when he was about 13 years old, about 70 years ago now it was his area of garden, in front of that was a rockery which mother used to have. Two buildings used for outside toilets, back to back, for the cottages, and an oil store were also in the yard.


Part of the house was let out to Glos. County Land Agent, Major Brown, rest was the bake-house.

Gerry Sweatman, taken on a walk around part of Sodbury 2006.


	The Co-op bought the property from the Sweatmans, and traded in the shop for a short time before demolishing and moving into a terrapin building on site. Sold to Bristol & West, who built the existing row of shops, with offices over.	
	 <p>Photograph was taken mid 1970's. showing how it looked after Sweatman's bakery had been demolished, and before the building was built as we know it today. Christmas lights were placed on the boarding to cheer it up.</p>	
	With ref. to bakers Andrews and Sweatmans, They both baked bread, but if as boys with a penny to spend and we fancied a cream slice we bought it in Sweatmans, if we fancied a Chestercake (like bread pudding, with pastry top and bottom), we bought it in Andrews, otherwise there was no difference in the quality of their products. The Coburg or bread carts were washed out weekly at the stone steps that led down to the mill race, the other side of the Church ( now filled in).	Recollections of Leslie Shipp.
1995	R.J.Manns Optician.	Festival Book
2004-6	R.J. Manns Opticians	


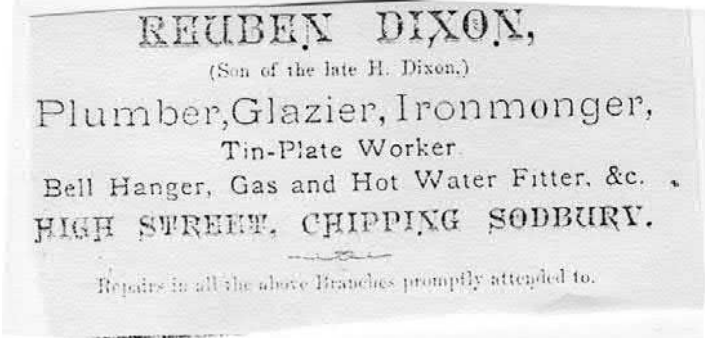
DATE	USAGE / OCCUPANTS / PROPRIETORS	SOURCE
1795	Miss Codrington. House, offices, garden, etc. 2 Women, 1 child. Occupied Elizabeth Clark 1 Rod, 35 perches	1795 Map
1810	Sold to Wm. Carpenter	G Tily notes
1841 Census	William Carpenter 80 No Thomas Cole 65 No Catherine Russell 50 Yes	107/357/5 P19-21
1851 Census	Edgar Marsh H M 37 Draper C/S Abiah " W 41 Newent Ann " 11 C/S Edgar " 9 " Lewis " 8 " Joseph " 6 " Abiah " 5 " Laura " 2 " Jane Bowyer Ser. 27 " John Poyner Shop man 25 Ass. Draper Newent	107/1956
1861 Census	Alfred Love H M 26 Grocer Carter C/S Eliza " W 26 " Henry " S 3 Scholar " Anne " D 10 mths? Wks "	RG9/1743
1871 Census	James Iles H M 37 Printer employ 1 boy Yate Anne Susannah Iles W 35 C/S Elizabeth " D 12 Scholar Yate Edward " S 9 " Louisa " D 7 " Ellen " D 5 " Mary Anne " D 3 " Edith " D 5 mths "	RG10/2577 P36
1881 Census	James Iles H M 47 Printer Book? Employ 1 man Yate Anne S. " W 45 C/S Elizabeth " D U 22 Dressmaker Yate Louisa " D U 17 " Hellen " D U 15 Nat. School Teacher " Edith " D U 10 Scholar " Florence " D 8 " Beata " D 6 " Mabel " D 2 " Effie " D 2 "	RG11/2509 F91 P7&8
1891 Census	Ann S. Iles H Widow 55 Printer & Stationer C/S Mary A. " D S 23 " " " Florence " D S 18 " " " Ethel M. Baker Grand-Daugh. 9 Scholar Wales Barlah	RG12 1800
1901 Census	Harry Pitt Colwill H M 32 Baker Devon Poltimore Elizabeth " W 33 Glos Codrington Charles P. " S 7 C/S Rainett " S 5 " Ethel K. " D 1 " Ernest Chapman Boarder S 22 Baker/Conf. Glos Minchinhampton	RG13/2407 78/79 P9
About 1976	Bristol & West Building Society changed the 3 shop fronts; Co-op was here for a short time.	
1995	Bristol & West Building Society ( 23c High St)	Festival 1995
2004	Bristol & West Building Society.	
2006	Changed to Britannia Building Society	


DATE	USAGE / OCCUPANTS / PROPRIETORS	SOURCE
		JI Smith 2008
	<p>Late C.16/early C.17 Coursed rubble. Slate roof. Two storeys and attics in 3 gables with ball finials; 2-light, square headed, casement windows with mullions high in gables. Three windows, glazing bar sashes on first floor. To left, 2-storey bay with mullion windows, 1-3-1 lights (ground floor, central 3 refaced) under dripstones. Modern shopfront to right. Interior: C18 cornice and plasterwork in room to left of passage in no. 25.(1983)</p>	English Heritage
	<p>One window blocked in to avoid Window Tax origin of the phrase Daylight Robbery.</p>	Jim Elsworth 1 <sup>st</sup> Take Video
1776	<p>Lease between Dame Jane Bampfylde of Knightsbridge, widow and William Codrington of Tytherington. Refers to the property as formally being the Mitre Inn</p>	Deeds
1786	<p>Sale Dowager Lady Bampfylde to William Codrington – tenant Charles Nicholas</p>	Deeds
1795	<p>Owner – Miss Mary Codrington. House, offices, stables, garden, and orchard. £16.10s</p>	Map notes
1811	<p>John Codrington (Yeoman) Cromhall</p>	Deeds
1819	<p>Will of John Codrington (Mother Mary, Sister Ann) Abstract of title refers to the Great House occ. Alfred Hands (surgeon)</p>	Deeds
1861 census	<p>William Scudamore 23 Tailor Eliza “ 27 Blanch “ 1</p>	
1867	<p>William Hudson moves from Dursley (originally from Suffolk) to open grocer and drapers shop in building</p>	Eileen Dando
1871 census	<p>William Hudson 36 shop keeper Maria Pratt “ 42 William Lawford “ 13 Charles W? “ 11 Ellen Helena “ 8 George Ernest “ 4 Minnie Pratt “ 2 Hannah Pratt Crowe 31 Shop keepers assistant</p>	Census



1875	Statutory Declaration of Mrs Ann Rodman – Then aged 83 – The property “Now in the occupation of William Hudson, grocer and draper and which formally belonged to John Codrington and during his lifetime Mr. Alfred Hands a surgeon resided in and occupied the same and after the death of John Codrington (1819) the said Robert Codrington resided in and occupied such premises up to the time of his death (1825) and after the said Thomas Codrington resided in and occupied the same (Died 1865) and they were afterwards occupied by Edgar Fairburn Marsh – draper as tenant to the said Thomas Codrington and the said premises are now and have been for several years past in the occupation of the said William Hudson.	Deed bundle
1875	Conveyance Mrs H Biddiford and other to Mr Samuel Cool – grocer and draper.	Deeds
1879	William Hudson grocer and drapers shop moves up High Street to purchase no 52/53	Eileen Dando
1881 census	Henry Dixon 57 Plumber and Glazier Emily 61 Jane 30 Mary 28 Henry 24 Plumber Emily 18 Dressmaker	
1891 census	James Higgs 41 Plumber Master Mary 38 (daughter of Henry Dixon) Jane Dixon 40 (sister in law) Kate Dixon 6 (niece)	
1896	Samuel Cool and Arthur Dixon (iron monger) in occupation and Harriet Biddiford of Kilburn and David Selman of Dursley (farmer) owners	Deeds
1901 census	Arthur Dixon 40 Iron monger Jane 47 Housekeeper (sister) Emily J. 32 Useful Help (sister)	Census
1910	Jane and Emily Dixon O/O Freehold Last sold 12/11 1896 £550 Ironmongers shop, hall, drawing room, dining room 2 warehouses	1910 Finance Act Valuation
1913	Miss Jane Dixon and Emily Jane Dixon (Heddon) to John Hatherell (iron monger)	Deeds
1919	Home of Mr. Heddon (School master) no.59 John Hatherell's 	YOHP
1934	Counterpart lease Mrs E J Heddon to West Glos Power co recently in the occupation of John Hatherell (iron monger)	Deeds





19??	West Glos Power company, run by Mr. Maddox and Mr. Underwood. Closed when power nationalised. Probably then George Taylor T V Shop. Now Khameleon. In the back old plot number no.59 was a hairdresser, now a carpet shop	Mr. Sweatman
		JISmith 2008


DATE	USAGE / OCCUPANTS / PROPRIETORS	SOURCE																																
		<p>Jl Smith 2008</p>																																
<p>1795</p>	<p>Owner – Sarah Watkins. House, baker, offices, stable, court and garden £8.10s</p>	<p>Map notes</p>																																
<p>1861 census</p>	<table border="0"> <tr> <td>Edward</td> <td>Horlock</td> <td>26</td> <td>Draper</td> </tr> <tr> <td>Fanny</td> <td>“</td> <td>23</td> <td></td> </tr> </table>	Edward	Horlock	26	Draper	Fanny	“	23		<p>Census</p>																								
Edward	Horlock	26	Draper																															
Fanny	“	23																																
<p>1871 census</p>	<table border="0"> <tr> <td>Henry</td> <td>Dixon</td> <td>47</td> <td>plumber</td> </tr> <tr> <td>Emily Jane</td> <td>“</td> <td>51</td> <td></td> </tr> <tr> <td>Mary</td> <td>“</td> <td>18</td> <td></td> </tr> <tr> <td>Reuben Iles</td> <td>“</td> <td>16</td> <td>plumber’s asst.</td> </tr> <tr> <td>Henry</td> <td>“</td> <td>14</td> <td></td> </tr> <tr> <td>Arthur</td> <td>“</td> <td>12</td> <td></td> </tr> <tr> <td>Samuel</td> <td>“</td> <td>10</td> <td></td> </tr> <tr> <td>Emily Jane</td> <td>“</td> <td>8</td> <td></td> </tr> </table>	Henry	Dixon	47	plumber	Emily Jane	“	51		Mary	“	18		Reuben Iles	“	16	plumber’s asst.	Henry	“	14		Arthur	“	12		Samuel	“	10		Emily Jane	“	8		<p>Census</p>
Henry	Dixon	47	plumber																															
Emily Jane	“	51																																
Mary	“	18																																
Reuben Iles	“	16	plumber’s asst.																															
Henry	“	14																																
Arthur	“	12																																
Samuel	“	10																																
Emily Jane	“	8																																
		<p>Yate Heritage</p>																																

1881 census	Uninhabited	Census
1891 census	Samuel Lockstone 28 Master baker Priscilla “ 31 Alice M “ 8 William G “ 5 Edith R “ 2 Arthur “ 1 Francis “ 4mth	Census
1901 census	Henry Dixon 44 Plasterer & glazier Constance “ 31 China dealer Constance “ 5 May “ 2	Census
1919	Mr. Nichols, Paraffin dealer	YOHP
1930's	Mr. Fred Peachey, Tailor Memories of a worker – Pam, who was apprenticed for three years. “Mr. Peachey did all the measuring and the material were chosen by the customers on the ground floor and fifteen apprentices and seamstresses all female, plus the only male, the presser, worked on the first floor. They made suits by hand for men and women, no wedding dresses, it was strictly tailoring. The family cat used to creep up the back staircase, into the work shop every day, because the girls would save scraps from their lunches. If they heard Mr or Mrs Peachey on the stair one of the gilds would hide the cat under her smock where it sat quietly until the coast was clear.”	Oral history
1930's	Mr. Peachey grew hazelnuts in the back garden	Oral history
		

1980's	<p style="text-align: center;"><b>MISTER SNODGRASS</b></p> <p>offers you from his range of FINE FOODS</p>  <p>A choice of: 10 different Patés. 25 various Cheeses. 50 Herbs and Spices. Ham on the Bone. Natural Bran. Granary Flour and other Cereals. Local Pork. Game. Turkey. Ham and other Pies. Home-made Quiches. Gateaux. Cheesecakes <b>and many other good things.</b></p> <p><b>29 HIGH STREET, CHIPPING SODBURY. TEL: 3136</b></p>	
1980's	Evidence of Elizabethan 4 poster bed in shop front fittings of Cotswold Vintners shop.	1 <sup>st</sup> Take Video of Chipping Sodbury
1980's	<p style="text-align: center;"><b>WEST OF ENGLAND COLLEGE OF BEAUTY THERAPY</b></p> <p style="text-align: center;">29a HIGH STREET, CHIPPING SODBURY Tel: 310594</p> <p style="text-align: center;">Weekend courses available as an introduction to beauty therapy. Training for hairdressers a speciality.</p>  <p><small>16 GLOUCESTERSHIRE AND AVON LIFE APRIL 1981</small></p>	
2008	Cotswold Vintners and Sante et Beaute	

DATE	USAGE / OCCUPANTS / PROPRIETORS	SOURCE
		<p>Jl Smith 2008</p>
<p>1795</p>	<p>Building believed to be missing, land used for garden with perhaps the malthouse referred to in property notes for no. 62 both owned by Josiah Higgs. Rateable value £16                      Malthouse became part of Vizard's brewery                      Interview with Sid Dunkerley – Question “Is it true that the brewery once drew water from wells in your yard?” Answer “Vizard's Brewery use to own the premises and we had two wells in the back yard as there was no pump water in Chipping Sodbury. One day one of the lorries started to disappear down one of the wells so my father had to make a grate. They're under concrete now. It was drinkable water then. I don't know if it still is now though.</p>	<p>Map notes</p> <p>YOHP</p> <p>Gazette 16<sup>th</sup> January 1998</p>
		<p>YOHP</p>
<p>1919</p>	<p>Photo shows garage – England, Coombs &amp; Shipp</p>	<p>YOHP</p>

1920's	In 1920's became England & Dunkerley – Walter Dunkerley joined Mr. England as partner of this garage in 1920's which is now premises of Hatherell's.	YOHP
--------	------------------------------------------------------------------------------------------------------------------------------------------------------	------



1930's	At one time this had been Vizard's brewery, converted in the early 1930's by Ernest Tily for John Hatherell's Business	YOHP
--------	------------------------------------------------------------------------------------------------------------------------	------

**GENERAL FURNISHING**  
**AGRICULTURAL IRONMONGER**  
**EXPLOSIVES AGENT**  
**BUILDERS' MERCHANT**  
**OIL AND COLOUR STORES**


**JOHN HATHERELL**  
*(Proprietors : Casswells Ltd.)*  
**CHIPPING SODBURY**  
 Phone 3329



Always in stock :  
 A good selection of Domestic  
 Hardware . . . Oil Cooking  
 Stoves . . . Dairy Utensils . . .  
 Grates . . . Etc.  
 Agent for all leading makes  
 of Agricultural Implements.

1946


Your enquiries respectfully


	Casswells Hardware – Hatherell's	
--	----------------------------------	--

DATE	USAGE / OCCUPANTS / PROPRIETORS	SOURCE
		JI Smith 2008
1795	With no. 61 House, garden, offices, stable, malthouse etc – occupied by Josiah Higgs – rateable value for both £16	Map notes
1841	John Hathaway, Butcher 34 Susannah Sturge 65	Census
1851	John Hathaway, Pork Butcher 46 Ann Hathaway 73 Edmund Hathaway 38	Census
1861	Charles Parker, Confectioner 27 Sarah Parker 23	Census
1871	George Vizard, Cooper 50 Emma Emily Vizard, 49 Ann Vizard, Cooper's asst. 20 William Vizard, Cooper 20 George Francis Vizard, Scholar 13 Albert Henry Vizard, Scholar 8	Census
1881	George Vizard, Master cooper 60 Emma Vizard 59 Ann Vizard 30 Albert H Vizard, Cooper's apprentice 19	Census
1891	George Vizard, Brewer 70 Anne Vizard, daughter 39 Albert H Vizard, Brewer 29	Census
1901	Albert Henry Vizard, Brewer & mineral water manufacturer 38 Edith M Vizard 39 George Vizard 4 Ethel Vizard 1	Census

		<p>Jim Elsworth</p>
<p>1930-40's</p>	<p>Mr &amp; Mrs Withy's café</p>	<p>Oral history</p>
		<p>Jim Elsworth</p>
<p>1960's</p>	<p>David Ivel Rees (Optician) Renovated front of shop Lloyds Pharmacy</p>	<p>Oral History</p>




DATE	USAGE / OCCUPANTS / PROPRIETORS	SOURCE
		
	<p>Late C17, altered in C19. Coursed rubble with Bath stone surrounds. Modern tiled roof. 2 ½ storeys, 2 steep coped gables with ball finials to attic; oculus in square panels in gables. Three windows: casements, formerly 2-light moulded mullions with drip moulds. C19 2-storey bays with stone mullions. Wing to rear with 2 gables.(1983)</p>	<p>Copyright 2001 English Heritage</p>
1841	<p>Lucy Griffiths, Milliner                      34 James Griffiths                                      7</p>	Census
1851	<p>Francis May, Ag. lab.                              24 Mary May                                              31 Mary May                                              1</p>	Census
1861	<p>George Vizard, Cooper                              40 Emma Vizard                                              39 Ann Vizard, Scholar                                      10 William Vizard, Scholar                                      10 George Vizard, Scholar                                      4 William ??, Cooper's apprentice                      17</p>	Census

1871	Uninhabited	Census
1881	Uninhabited	Census
1882	Conveyance 11 November 1882 – Miss Elizabeth Ann Hartley de Palatiano of Bucklebury, Bucks (daughter of Rev. Winchcombe Henry Howard Hartley, Died 1832) ) to Mr. James Alsop. Being Lot. 9 auctioned at the George Inn C/S 28 <sup>th</sup> July 1882. Messuage or dwelling house, yard and outlet formally in the occupation of Mary May and Robert Savory, now Void.	Deeds
1891	Eliza Amos, Boarding house keeper 60 Francis H ?? Painter journeyman 38 James Marsh, Retired ironmonger 78	Census
1897	Conveyance 24 <sup>th</sup> December 1897 – Jane Alsop (Widow) to Edmund Orchard Limbrick (Butcher). Parties to the indenture Jane Alsop Widow of James Alsop (gentleman) and the following – Richard Wickham Arnold (Mercer) executor, Samuel Cool (Grocer) executor, Thomas William Neale (Accountant) party to document has “agreed to re-sell the said hereditaments and the fee simple thereof to the said Edward Orchard Limbrick at a price of £500...” Herbert Perrett occupant of the property at this time.	Deeds
1901	Uninhabited	Census
		Jean & Ray Pearce A potted history of Perretts of North Nibley Glos.
	<p>Herbert Perrett and family, c1910. Possibly taken at Hartley House, Chipping Sodbury. Back row (L to R): Clifford, Elsie, Reginald. Centre: Irene, Herbert, Emily (nee Rogers), Dorothy. Front row: Leslie, Nina, Leonard (Hedley, the other child and eldest son, was possibly in Canada)</p>	



1930's	Alfred Grace lived here in the 1930's. Later an office in the property was used to issue petrol coupons during the war. Since then it has been used as premises for an auctioneer, estate office agent for Sodbury market, solicitors and now is a betting shop.	Oral History

**MAP. REF. NO. 64 Tily's - High Street MAP. REF. NO. 65 Tan House No. 37**


DATE	USAGE / OCCUPANTS / PROPRIETORS	SOURCE
		English Heritage
	<p>Mid-late C17. Rubble. Double Roman tiled roof. Two stories and attics in 2 gables. Two windows, formally 2- and 3- light casements with ovolo moulded stone mullions; ground floor and first floor (right side) replaced with sashes. Later carriage entrance to left. In passage to rear, 5-light wooden mullion window, 3 lights have original lead comes, glass and diagonal section cast-iron saddle bars. Gabled wing at rear. (July 1983)</p>	English Heritage
	<p>Freehold erected by John Harwick father of Thomas Matthew Hardwick who formerly dwelt therein. Samuel Webb formerly dwelt in the Tan House, Tan Yard and other buildings, gardens, back, sides and outhouses- said premises formerly in the possession of George Parrott and Edward John Cornock then of William Cornock the younger, and William Parrott.</p>	Deeds Abstract of Title 1921
1795	<p>House, shop, 2 gardens, offices, yards, buildings, court, tanyard, offices – Proprietor – William Higgs, no.64 occupied by William Carpenter and 65 own possession of William Higgs</p>	

1841	Mary Bayliss, Independent 77 William Rodman, Miller 47 Ann Rodman 45 Frances Rodman 4 Hester Rodman 2 Stephen Rodman, Labourer 24 John Rodman, Labourer 20 Samuel Wickham, Labourer 50 Stephen Dutfield, Spirit merchant 54	Census
1851	William Rodman, Gardener's labourer 57 Ann Rodman 57 Frances Rodman, Scholar 14 Esther Rodman, Scholar 12 George Cleeter, Chelsea pensioner 63 Samuel Wickham, Brewer 60	Census
1861	Susanna Helman 60	Census
1871	James Hatherell Marsh, Occupier of 13 acres 57 Mary Ann ??, Servant 40	Census
1881	James Marsh, Farmer of 14 acres 67 Mary Ann Marsh 53	Census
1886	Joseph Truman of Chipping Sodbury (blacksmith) mortgagor and Edmund Orchard Limbrick of Chipping Sodbury (butcher) the mortgagee paid £500 1886. Transfer of mortgage endorsed 8/10/1906	Deeds
1891	Joseph Trueman, Blacksmith 49 Louisa Trueman 45	Census
1901	Louisa Trueman, Living on own means 55 Florence Trueman, Mother's help 27 William J Crane, Blacksmith (nephew) 24 Gordon Graham, Mechanical engineer 18	Census
1906	Indenture between Fanny Limbrick and Harold Sweatman (Baker and Confectioner) Edward Orchard Limbrick died 1/7/1900 £500 still owing – Harold Sweatman agrees to take a transfer of payment. Agreement between Mr. H. Sweatman to Mrs. L. Trueman widow of the other part re 8/4/1886 indenture transfer – Joseph Truman will dated 20/6/1895 and proved 5/7/1897. Louise Truman agrees that Harold Sweatman will receive the interest on the mortgage dated 8/10/1906	Deeds
1910 - 1921	Continuation of abstract of title – reciting sum £500 + interest and in 1921 reciting Harold Sweatman and agreed with Arthur Sweatman absolute sale to him - £700	Deeds
1960	Vesting assent in favour of Mrs E A Sweatman	Deeds
1963	Deed of gift Mrs E A Sweatman to Donald Sweatman	Deeds
1983	Conveyance D. Sweatman to PL and M Tily	Deeds




The tan house owned at one time by Harold Sweatman is now a garage repair workshop. It is down the lane at the side of Paul Tily's workplace. Large stone building, also the tank which supplied the water for the tannery, since filled in, can be seen in the yard, now used as a ramp to see under vehicles, but the stone arches of the tank are still visible. In this area you are very close to the Church. Gerry Sweatman remembers as boys 8,10,12 years old would put a white sheet over themselves and scare people in the churchyard, then run off and hide across the river in the gravel, never got caught. In a bedroom, over the archway, the whole room was decorated in ordinary postage stamps from all over the world, they scraped it all off.

Oral history

DATE	USAGE / OCCUPANTS / PROPRIETORS	SOURCE														
		English Heritage														
	<p>Late 18<sup>th</sup> Century, rubble. Double Roman tiled roof behind parapet and moulded cornice. Three stories. Three windows, glazing bar sashes. Ground floor, left window is removable butcher's window under 19<sup>th</sup> Century canopy on brackets, right window is tripartite. Six panel door. (1983)</p>	Copyright 2001 English Heritage														
1841	<table border="0"> <tr> <td>Stephen Dutfield, Spirit merchant</td> <td>54</td> </tr> <tr> <td>Elizabeth Dutfield, independent</td> <td>75</td> </tr> <tr> <td>Emma Parker</td> <td>39</td> </tr> <tr> <td>Sophia Parker</td> <td>4</td> </tr> </table>	Stephen Dutfield, Spirit merchant	54	Elizabeth Dutfield, independent	75	Emma Parker	39	Sophia Parker	4	Census						
Stephen Dutfield, Spirit merchant	54															
Elizabeth Dutfield, independent	75															
Emma Parker	39															
Sophia Parker	4															
1851	<table border="0"> <tr> <td>James Hills, Painter</td> <td>26</td> </tr> <tr> <td>Elizabeth Hills, Schoolmistress</td> <td>30</td> </tr> <tr> <td>Sarah Hills</td> <td>1</td> </tr> <tr> <td>Sarah Bryan, Annuitant</td> <td>53</td> </tr> <tr> <td>Ellen Long, Scholar</td> <td>6</td> </tr> <tr> <td>Dudley Pinnell, Scholar</td> <td>6</td> </tr> <tr> <td>Elizabeth Hudson, Servant</td> <td>14</td> </tr> </table>	James Hills, Painter	26	Elizabeth Hills, Schoolmistress	30	Sarah Hills	1	Sarah Bryan, Annuitant	53	Ellen Long, Scholar	6	Dudley Pinnell, Scholar	6	Elizabeth Hudson, Servant	14	Census
James Hills, Painter	26															
Elizabeth Hills, Schoolmistress	30															
Sarah Hills	1															
Sarah Bryan, Annuitant	53															
Ellen Long, Scholar	6															
Dudley Pinnell, Scholar	6															
Elizabeth Hudson, Servant	14															

1861	Jane Marsh, Retired shopkeeper 82 James Marsh, Ironmonger & plumber 47 William Marsh 40 Mary Williams, Servant 16	Census
1871	Francis Vizard, Wine & Spirit, corn & hop merchant 39 Hester Vizard 35 Alice Vizard 4 Mary Vizard 2 Mary Jane Devrett (visitor), Milliner 30 Anne Bowyer, Servant 15	Census
1881	Francis Jobson Vizard, Wine & Spirit merchant 49 Hester E Vizard 45 Sarah Ann Vizard, Dress maker 20 Jane Eliza Vizard, Milliner 18 Francis Vizard, Asst. spirit merchant 16 Alice Vizard, Scholar 14 Mary Louisa Vizard, Scholar 12 Albert Edward Vizard, Scholar 8 Edith Vizard 3 Anna Mass (visitor) 36	Census
1891	James Hobbs, Butcher & dealer 42 Sarah A Hobbs 38 Thomas R Hobbs, Butcher's asst. 15 Elsie M Hobbs, Scholar 8 Hilda L Hobbs, Scholar 6 Harold Hobbs 2 Henry C Hobbs 1 Elizabeth Hobbs (mother) Butcher's asst. 67 Arthur WJ Morgan (nephew), Butcher's asst. 19 Rose May, Servant 14	Census
1901	James NA Hobbs, Butcher 51 Sarah Ann Hobbs 48 Sidney H Hobbs, Butcher's asst. 22 Alice M Hobbs, Book keeper 18 Hilda L Hobbs 15 Harold I Hobbs 12 Harry E Hobbs 11 Annie L Hobbs 7	Census
1910	J.N.A. Hobbs Owner/occupier Freehold. Value £660. Last sold 31/10/1899. Yard, Trap Hse & loft, cart shed, harness rm, pigsty large, stables & loft. Slaughter house & loft, small garden, E.C. coals, gas, dinning rm. shop, hall, front rm, pantry, 6 beds, bath (no bath fixed), box store.	1910 Finance Act valuation





<p>1891 - present</p>	<p>The Hobbs family ran a butchers shop. The family lived in what is Hobbs Bakery now. The present shop was the front parlour of the house, their kitchen and scullery is now Hobbs bakery – although most of the baking is nowadays carried out in their Hatters Lane industrial premises. Upstairs, which is now rented out as offices, there are exposed original beams – this moulding is purported to have come from an Elizabethian ship.</p> <p>It is thought that part of the bakery was once the tap room for the Bell Inn next door. The whole complex – butchery and Inn were one business in the past.</p>	<p>Oral history</p>
		
<p>1979</p>	<p>Stuart Hobbs decided to discontinue with the butchery business and Mr. Michael Nelson took over as manager. Stuart Hobbs contacted Mr Herbert, of Herberts Bakery, Bristol with a proposition. He suggested that Herbert Bakery might be interested in having a bakery business in what was then the living quarters of the Hobbs family, as he had heard that up north butchers and bakers worked well together.</p> <p>The Herbert family bought the property and the Butcher business. It was then the dual businesses were created – Hobbs Butchers and Herberts Bakery.</p>	<p>Oral History</p>







1985/6


Herbert's sold the property and bakery business to Mr. Wells. Michael Nelson bought the Butchery business and changed its name Nelson's Butchers. Herberts did not wish the name Herberts Bakery to continue to be used, so Mr. Wells renamed it Hobbs House Bakery because "Hobbs House" was the name of the property when Stuart Hobbs was the owner.



Oral History


DATE	USAGE / OCCUPANTS / PROPRIETORS	SOURCE
		JI Smith 2008
1576	Anne Walker	1795 map notes
1592	Communal Hospice	“
1635	Samuel Webb	“
1719	R. Burcombe	“
		
1795	G. Hardwicke	“

1796	T. Cox “In 1796 there is news of a coach operated by T. Cox, the landlord of the Bell Inn, which plied in both directions from Stroud via Minchinhampton, Tetbury and Sodbury to Bristol, it was later extended to Gloucester.	“ P.A. Cousins Murray Dowding’s Pictorial Heritage of the Sodburies 1977
1830	John Cook	Pigots
1833	W.J. Dutfield	Map notes
1841	Henry Sherborne, Inn holder 27 Mary Sherborne 23 Mary Stiff 17	Census
1842	Stanley or Stephen Burcombe Dutfield	Map notes
1851	Albert Morton, grocer & Spirit merchant 28 Elizabeth Morton 25 Catherine Morton 4 Albert Morton 1 William Saies, Shopman 28 Francis Vizard, Shopman 16 Ann Bishop, Servant 24 Sarah Stockwell, Servant 11	Census
1861	Albert Morton, Wine merchant & miller 35 Elizabeth W Morton 33 Francis H Morton, Scholar 9 George Morton, Scholar 8 Phillip Morton, Scholar 6 Alice Morton, Scholar 4 Elizabeth Morton, Scholar 2 Frederic Morton 1 Edwin ??, Book keeper 27 Harriet Cole, Monthly nurse 30 Susannah Morgan, Housemaid 23 Mary A Cole, Housekeeper 24	Census
1871	William Vizard, Wine & spirit, corn & hop merchant 44 Elizabeth Vizard 37	
1881	William Vizard, Wine & spirit merchant 54 Elizabeth Vizard 47	
1890	Indenture dated 28 <sup>th</sup> July 1890 tells us that James Nicholas Always Hobbs (butcher) sold a plot of land, tenements and dwelling houses with yards, gardens, outbuildings – one of which is known as the Bell Inn and the other a butchers shop, at the time in the collective occupation of JNA Hobbs and John Henry Perrett, bounded on the east by premises of the Church Land Charity, now recently in the occupation of John Davis Russell and on the west by Joseph Truman, bounded on the north by the Church and the south by the High Street. Hobbs in 1890 sells the Bell Inn to the Bristol United Brewery	Deeds
1891	Bell Inn - Uninhabited (used as public house by day)	Census
1891	John Henry Perrett alehouse free from tie (owner James Nicholas Always Hobbs in 1891 it had an annual rateable value of £24	Pub website URL in refs.
1901	Bell Inn marked as uninhabited	Census
1902/6	Walter Pick Alehouse Bristol United Brewery in 1903 it had a rateable value of £32, although the pub had a full license it was only open six days a week (presumably closed on Sunday’s)	Pub website
1910	Occupier William John Hunt, Owner Bristol Breweries – rent £30 yearly	1910 survey
1919	William John Hunt	Pub website
1927	William Dickenson	“


		
?	W.T. Wellon - Advertisement states “Wedding receptions catered for, dinners etc Licensed Clubroom for functions. Headquarters of Chipping Sodbury A.F.C. and Buff Lodge	Terry Matthews – A Sodbury Boy 1947-66
1963	Sold to Courage Brewery	Oral History
		Estate Agents brochure
1975-1989	British Legion operated as a club	Oral history
		Jack Russell Gallery
1994	Jack Russell Gallery	“
2004	Courtyard renames Russell Mews – new business premises registered at back of property.	“
		



DATE	USAGE / OCCUPANTS / PROPRIETORS	SOURCE
		JI Smith 2008
1795	67 Sarah Naish – House, offices, court, drapers shop garden – £9 - sold to Sam Hall – given to Miss Ludlow 1807	Map notes
1841	George Russell, Tallow chandler 40 Mary Russell 36 Mary Russell 16 John Russell 14	Census
1851	George Russell, Tallow chandler 54 Mary Russell 57 Mary Russell 24 John Russell, tallow chandler 22	Census
1861	George Russell, Tallow chandler 68 Mary Russell 63 Mary A Russell 24 Fanny Russell (grand-daughter) 7 Elizabeth White (Servant) 15	Census
1871	John Davis Russell, Tallow chandler & land owner 45 Mary Eliza Russell 38 George Russell, Scholar 15 Louisa Mary Russell, Scholar 12 Bedford Russell, Scholar 10 John Russell, Scholar 8 Frederick Joseph Russell 2 Lucy May, Servant 17	Census
1881	John Russell, Tallow chandler 55 Mary Eliza Russell 48 John Russell, Tallow chandler 18	Census
1891	John D Russell, Tallow chandler & grocer 65 John Russell, Tallow chandler's asst. 27	Census
1901	John Russell, Grocer & shopkeeper 38 Ada Russell 30 Margaret Russell 2 Always Hopkins (cousin), grocer's asst. 15 Louisa Miles, Servant 24	Census


1910	House & shop Occupied John Russell - Value £234 – Owner J.W. Trenfield, rent £15 yearly – Grocer's shop etc	
	Both properties were owned during the C19 by the Trustees of the Chipping Sodbury Church Lands Charity and the Chipping Sodbury Grammar School & Towns Lands Charity. The Trustees were S.H. Hobbs, W.E. Thompson, M.E. Huxley, B. Horne and D. Brown.	Keith Pople Ltd. owners of Worthingtons
1950	Number 43 was sold for £2,300.00 in March 1950 to Mr. & Mrs. W.E. Thompson, Grocers and Provisions Merchants.	“
		Yate Heritage
		Jim Elsworth


		Jim Elsworth
1968	Sold to the International Tea Company's Stores Ltd for £17,000.00 Subsequently amalgamated with no. 45	“
1980	Sold to Keith Pople Ltd and leased to Worthington's department store.	“
2008	M&Co	



DATE	USAGE / OCCUPANTS / PROPRIETORS	SOURCE
		JI Smith 2008
1795	House, Barbers shop and small outlet owned by John Ball, tenant William Harvey	Map notes
1841	John Prosser, Tailor            20 Amelia Prosser                    20 John Weight, Labourer            40 Francess Weight                   40	
1851	Robert Prosser, Tailor            38 Hannah Prosser                    38 Edward Prosser, scholar            9 Robert Prosser, scholar            6 William Prosser, scholar            4 Mary Prosser                        2 Frederick Prosser                    1 Jane Morgan, Servant            19	
1861	James Frewin, Watchmaker    68 Louisa Frewin                        57 Samuel Wickham, boarder        68	
1871	John Frewin, Watchmaker        53 Emma Frewin                         50	
1881	John Frewin, Watchmaker        63 Edwina Frewin                        60	
1891	James Frewin, Watchmaker & boot & shoe dealer 70 Elizabeth Frewin                    66	
1901	Eliza Morton, Dressmaker            42 Elizabeth Morton, living on own means    82	
1910	House & Shop Occupied by Samuel A. Gobbard – owner J.W. Trenfield – value £160 Rent yearly from 24/12/06 £10 Hairdressers shop (3 rooms), Kitchen, scullery, coals, shed with boiler, W.C., sitting room, small bed, 2 attics.	1910 Finance Act Valuation


C19	Both no. 43 &45 were owned during the C19 by the Trustees of the Chipping Sodbury Church Lands Charity and the Chipping Sodbury Grammar School & Towns Lands Charity. The Trustees were S.H. Hobbs, W.E. Thompson, M.E. Huxley, B. Horne and D. Brown.	Keith Pople Ltd. owners of Worthingtons
		
1950	No. 45 was sold in March 1950 to Mr. A.H. Skuse – Hairdresser and Tobacconist. for £650.00 including the dwelling above.	
		YOHP
1968	Sold to the International Tea Company's Stores Ltd for £11,000.00 and amalgamated with No. 43	“
1980	Sold to Keith Pople Ltd and leased to Worthington's Department Store.	“

DATE	USAGE / OCCUPANTS / PROPRIETORS	SOURCE						
		JI Smith 2008						
	<p>Mid-late C17. Rubble. Modern tiled roof. Two storeys and gable. Two windows, casements with 3-lights, stone chamfered mullions under dripmoulds. Modern shop fronts on ground floor. Interior: ovolo moulding with run-out stops. Winder stair. Three oak mullion casement windows to side elevation. (1983)</p>	Copyright 2001 English Heritage						
1795	<p>Proprietor Francis Green - House, saddlers shop, offices, garden, stables £10.10s Passed to Dr Skipton sold to R. Harvey</p>	Map notes						
1841	<table border="0"> <tr> <td>William Longstaff, Farmer</td> <td>70</td> </tr> <tr> <td>Jane Longstaff</td> <td>60</td> </tr> <tr> <td>Hannah Pain</td> <td>15</td> </tr> </table>	William Longstaff, Farmer	70	Jane Longstaff	60	Hannah Pain	15	Census
William Longstaff, Farmer	70							
Jane Longstaff	60							
Hannah Pain	15							

1851	Jane Longstaff – landed proprietor 69 Ann Wilson, annuitant 41 Maria Hilton 25 Charles Hilton 15 Mary Plains, Servant 20	Census
1861	William Ball – Hairdresser 47 Martha Ball 44 Henry Ball, Hairdresser 19 John Ball, Blacksmith 17	Census
1871	William Ball – Hairdresser 57 Martha Ball 53 Alice Ball – visitor, scholar 6 Ellen Prosser, Servant 16 Ada Prosser, Servant 19	Census
1881	William Ball, Haircutter 62 Martha Ball 63 Frederick Ball – grandson 12	Census
1891	George Morgan – Master draper 54 Jane Morgan 53 Ellen M Morgan, Draper’s asst. 24 Sarah L Morgan, Dressmaker apprentice 19 Emily K Morgan, Draper’s asst. 16 Minnie P Morgan, scholar 14 Edward H Morgan, scholar 12 William D Morgan, scholar 9 Herbert R Morgan, scholar 6	Census
1901	Jane Morgan, Draper 63 Ellen Morgan Draper’s asst. 34 Emily H Morgan, Draper’s asst. 26 Minnie Morgan, Mother’s help 24 Ellen L Morgan 6	Census
1910	House and shop occ George Morgan Owner J W Trenfield – rent £20 Yearly – drapers shop, back shop, sitting rm, WC, 2 stores, pantry, kitchen, scullery and loft, garden, coals, old stable, 2 back beds, 3 other beds. very old	*
193--?	Jack Sandells, Sports Outfitters	YOHP
		JISmith 2008
-----2008	Ball of Wool	




**MAP REF NO 71 CHURCH LANE/BROAD ST. NEW No. DEMOLISHED**


DATE	USAGE / OCCUPANTS / PROPRIETORS	SOURCE
1795	Owner/Occupier Richard Tovey Rateable Value £11.10s. House, Offices, Warehouse, Garden, Stable, etc. 2M 3W 1C	1795 Map
	 <p style="text-align: center;"><b>Cottages on formerly Church Lane, now Wickwar Road.</b></p>	
1841 Census	<p>The cottages on the roadside I have treated as a block in all census.</p> <p>William Holborow 67 N Elizabeth “ 60 N William “ 27 N</p> <p>-----</p> <p>Thomas Pullen 42 Y Ann “ 40 Y John “ 12 Y Ann “ 9 Y Catherine “ 7 Y Elizabeth “ 7 Y Isaac “ 4 Y</p> <p>-----</p> <p>Abraham Warry 35 N Susannah “ 26 N Sarah “ 5 N</p> <p>-----</p> <p>James Hillman 36 Y Susannah “ 42 Y Ann “ 6 Y Jane “ 4 Y Eliza “ 6 mths Y</p> <p>-----</p> <p>George Holborow 28 N Sarah “ 30 N Mary “ 15 N John “ 20 N Francis “ 20 N</p> <p>Corner building</p>	HO107-0357
1842 /1849	William Holborow Baker	Pigot & Co/Hunt
1851 Census	<p>William Holborow ? Ag. Lab. Wilts John “ Brother U 52 Fish Hawker Yatton Keynall</p> <p>-----</p>	107/1956


1851 Cont'd	<p>Ann Pullen H W 54 Charwoman Alveston  John " S U 22 Ag. Lab. C/S  Ann " D U 19 "  Catherine " D U 17 "  Isaac " S 13 "  Joseph Packer Lodger U 30 Ag. Lab. "  Jane " " U ? "</p> <p>-----</p> <p>James Neale H W ? Ag. Lab. Dodington  Thomas " S U 2? " " C/S  Charles " S 14 " " Dodington  Samuel Neale Gran-son 9 School Yate  Issac " " " 7 " C/S  Mary Coomer Housekeeper 44 Horton  Charles " Visitor 13 C/S</p> <p>-----</p> <p>Susan Hillman H M 51 Hawkesbury Upton  Ann " D 15 Dressmaker Minchinhampton  Eliza " D U 1? School C/S</p> <p>-----</p>	
Corner 1851	<p>George Holborow H M 38 Baker Yatton Keynall  Mary A. " Sister 24 North Wraxall  Henry Stinchcombe Ser U 18 Hawkesbury</p>	
1852-3	George Holborow Baker	Slater's
1861 Census	<p>Ann Pullen H W 68 ? Westerleigh  Ann " D U 29 Charwoman C/S  Isaac " S U 25 Ag. Lab. "</p> <p>-----</p> <p>Mary A. Day H M 65 Charwoman Horton  James " S U 24 Mason C/S  Elizabeth Slupp Lodger W 81 "</p> <p>-----</p> <p>Amelia Prosser H W 40? Tailoress Pucklechurch  Charles " S U 19 Ag. Lab. "  Catherine " D U 14 C/S  Rhoda " D 11 "  Julia A. " D 8 "  Ellen " D 6 "</p> <p>-----</p>	RG9/1743
Corner	<p>George Holborow H M 50 Baker Wilts Biddestone  Matilda " W 33 C/S  George " S 2 "  Mary A. " Sister U 39 Wilts Wraxall  George Andrews Ass. U 22 Baker Assistant Hawkesbury</p>	
1867	George Holborow Baker	Morris & Co
1870	George Holborow Baker	Kelly's
1871 Census	<p>Harriet ? ration H M 55 Midwife Wilts Lea  William " S 9 Scholar C/S  Caroline Pincote Lodger U 30? Gen. Servant "</p> <p>-----</p> <p>James Hillman H M 64 Hostler Glos. Frampton  Susannah " W 72 Hawkesbury Upton</p> <p>-----</p> <p>Ann Pullin H Wid. 78 Cook (formally) Winterbourne  Ann " D U 38 Cook C/S  Isaac " S U 31 Cattle Drover "</p> <p>-----</p>	RG10/2577

1871 cont.	George Holborow H M 60 Grocer Wilts Biddestone Matilda Osborn " W 45 C/S George " S 12 Scholar " Mary Ann " Sister U 48 Assistant Wilts Y.Keynall	
1881 Census	Thomas Neale M 45 Farm Lab. C/S Mary " W 40 Wilts Malmesbury Sarah " D 10 School C/S ----- Harriet Watson H W 65 Charwoman Wilts Claverton Isaac W. " S U 19 Lab. C/S Charles Miles Lodger U 40 Lab. " ----- John Hatherell H M 47 Lab. C/S Jane " W 47 Formally Cook/Dom " John " S U 20 Butcher Lab. " Frederick " S U 18 Saddlers Servant " Mary Jane " D 13 " Ernest Smith Nephew 2 " ----- Thomas Hyett H M 28 Police Constable Gls Ashleworth Hannah " W 30 Notts ? Wysale James " S 5 School Staffs Burton on Trent Ellen " D 6 " " " " Annie " D 3 Glos Fairford Emily " D 2 " " Minnie " D 2mth C/S -----	RG11/2509
Corner	George Russell H U 24 Saddler & Harness Maker C/S	
18 June 1883	Property sold at Auction Lot 12 by H.F.Buckland Esq. Yate A dwelling-house and shop, with the stable, pigsties, sheds and garden occupied therewith, situate in Broad Street, on the corner of Church- Lane, Chipping Sodbury, in the occupation of Mr.G.Russell, saddler. And also Four Cottages with gardens, pigsties, and outbuildings adjoining thereto, now in the several occupations of the said G.Russell, John Hatherell, Thomas Neale and Mrs Watson.	
1891 Census 2 Rooms	Harriet Watson H Wid 76 Pauper C/S Ann Pullin Boarder S 50 Charwoman " William " " Wid. 57 Butcher Lab. " -----	RG12/1994
2 Rooms	Thomas Neale H M 57 Gen. Lab. C/S Mary " W 40 Wilts Curdwell? Sarah " D S 30 Charwoman C/S -----	
3 Rooms	John W. Parsons H M 36 Ag. Lab. Didmarton Minna " W 30? Som. Penselwood? George W. " S 6 School Didmarton John B. " S 4 C/S Bea C. " D 4 mths " -----	
Corner	George Russell H M 35 Saddle & Harness Maker C/S Hannah " W 32 Glos Falfield George ? " Boarder 3 London St. James Wood	
1891 Census 2 Rooms	Henry Perry H M 27 Police Constable Cambs (F)Linton Emily B. W 22 Oxford ?	
1897	George Russell Saddler	Kellys Direc.




1900	Church Lane John Parsons	Electoral Roll
1901 Census 3 Rooms	James Greening H Widr 71 Cattle Drover N.Nibley	RG13/2407
2 Rooms	John Higgs H Widr 65 Dom. Gardener C/S	
1901 Census Cont'd	Eliza Venn H Wid 45 Living own means Som. Frome	RG13/2407
	Sarah " D 18 Mothers Help Kent Ladywell	
	Henry " S 9 Lanc Paticroft	
4 Rooms	Louisa " D 3 Worcs Northfield	
	Thomas " S 1 C/S	
	George James Son in Law 30 Plate Layer Hamps Ashley	
	Mary " D (w) 25 Leics Saxonby	
	George " G.Son 2 C/S	
	Lucy " G.Dau 10 mth "	
	Charles Barnett Lodger 56 R/Way Navy Middx Hillingdon	
Corner	George Russell H M 45 Saddle & Harness Maker C/S	
	Hannah " W 43 Glos. Falfield	
1903	George Russell Saddler	Wrights
1908	Church Lane John Bennett, Richmond Short.	Electoral Roll
1910 Finance Act Valuation Office Survey	House & Shop Value £ 590 Occ. George Russell Owner John Russell Rent £6.10s Year. Last sold 16/3/1897 Saddlers Shop etc. ( Said to be Oldest in Sodbury) No Garden.	TNA Kew IR 58/13879 80-81-82
1914	George Russell Saddler	Kellys
1915	Church Lane Fred Short	Electoral Roll
1918	Church Lane James Larnar, Gerald Percy John Packer, Charles & Matilda Prosser,	Electoral Roll
1925	Church Lane Percy Dyer, Frederick James Redvers Hillier, Frank Mark Williams.	Electoral Roll
1930	Church Lane Gwyndridd Davies, wife Ivy Lilian Amy, Walter Ernest Niblett, wife Ethel May, May Minnie Georgina Timbrell, Thomas George Tuck, wife Mary Pauline.	Electoral Roll
1938	Church Lane Walter Ernest Niblett, wife Ethel May, Arthur Timbrell, George Thomas Timbrell, c/o W.E.Nisbett.	Electoral Roll
1952	Chipping Sodbury A.F.C. Leaflet Sports Outfitter etc.	
1960	Mr Allen Saddlery Shop- sold Meccano & Dinky Toys	
		
	Cottages demolished early 1960's for road widening.	


DATE	USAGE / OCCUPANTS / PROPRIETORS	SOURCE
	 <p data-bbox="432 1126 963 1155"><b>NO. 51 BROAD STREET. 2007. Grade II</b></p> <p data-bbox="373 1189 1145 1368">Mid C18. Ashlared rendering. Modern tiled roof behind modern parapet. Rusticated quoins. Ashlar and rendered stacks. Three storeys. Five windows, glazing bar sashes with plain stone architraves. Modillion cornice. Ionic portico with pediment. Ground floor windows; large pane sashes on left. Modern shopfront and window on right.</p>	<p data-bbox="1187 853 1318 909">S.Eastwood 2007.</p> <p data-bbox="1187 1189 1334 1339">From D of E Document as At 1983 held At N.M.R.C. Swindon.</p>
1795	<p data-bbox="373 1435 1123 1581">Owner/Occupier George Hardwick MD House, Offices, Court, Stable, Pleasure Ground &amp; Gardens. 1 Rod 25 perches Rateable Value £26.10s 1M 2W No's 71 &amp; 72 later occupied by Samuel Grant, then Mrs Brookes, sold then to Mr Brooke.</p>	G.Tily
1841 Census	<p data-bbox="373 1626 608 1738">Henry Smith 29 N Emily " 24 N Ann " 36 N Ann Bowyer 18 Y</p>	Ho107-0357
1842	<p data-bbox="373 1783 836 1800">Henry Edmund Smith Chemist &amp; Druggist</p>	Pigot & Co
1849	<p data-bbox="373 1812 751 1830">John Wheeler Chemist &amp; Druggist</p>	Hunt & Co
1851 Census	<p data-bbox="373 1841 1078 1859">John Wheeler H 27 Chemist &amp; Druggist Here. Ivington?</p>	107/1956
1852	<p data-bbox="373 1870 751 1888">John Wheeler Chemist &amp; Druggist</p>	Slater's
1861 Census	<p data-bbox="373 1899 1078 2022">John Wheeler H M 37 Druggist MPS Here. Ivington Frances " W 32 " Leyston Clifford Probyn Ass U 19 Druggist Assistant Mon. ?Pontypool Jane Whiting Ser U 22 House Servant Wilts Y.Keynall</p>	RG9/1743

1867	John Wheeler Chemist & Druggist	Morris & Co
1870	John Wheeler Chemist & Druggist	Kelly's
1871 Census	Richard Jones H M 28 Chemist & Druggist Carm. Llandilo Eliza " W 26 Card Llandelow David William " S infant S.W. Swansea Morgan Jones Brother U 21 Chemist Assistant Carm. Llandilo Mary Frances Ser U 16 Dom. Servant S.W. Swansea	RG10/2577
1879	William Jones Chemist	W.E.Owen
1881 Census	Richard Jones H M 38 Chemist & Druggist Carm Llandilo Eliza " W 37 Card Aberath William D. " S 10 Scholar Glam Swansea Sidney R.W.Emms U 19 App. Chemist & D Som. Ilminster Mary Ann Wait Ser U 20 Dom. Servant Gos. Horton	RG11/2509
18 June 1883	Property sold at auction by H.F.Buckland Esq. Yate Lot 11 A dwelling house and shop, with capital garden, stable and outhouses adjoining, in Broad Street, Chipping Sodbury, in the occupation of Mr. R.Jones, Chemist, at the very low rent of £30 Year. This lot is held by Mr. Jones under a lease for 21 years, of which 11 years have expired.	
1891 Census	Richard Jones H M 47 Chemist,Druggist & Ins Agent Carm Eliza " W 47 Card Arboth Gertrude A.Phillips Niece S 18 Mon Abersysham ? David S.Davies App. S 18 Chemist Ass. Card Llannon Mary A. Wave Ser S 20 Dom. Servant Gos ?	RG12/1994
1897	Richard Jones Chemist, Druggist & Insurance Agent	Kelly's
1900	Richard Jones	Electoral Roll
1901 Census	Richard Jones H M 58 Chemist & Druggist Carm Llandilo Eliza " W 57 Card Llanddewi William B. " S 22 Assistant Carm Cross Lane Annie B. Paul 27 Dom. Servant C/S	RG13/2407
		
1914	Left side of building; Edward R.Dolling, Manager-The Union of London Smith Bank Ltd. Right side of building; William Bowen Jones, Chemist.	Kelly's

1915 & 1918	William Bowen Jones	Electoral Roll
1925 & 1930	William Bowen Jones & wife Edith Emily	Electoral Roll
1931	W.B.Jones Chemist	Kelly's
1938	William Bowen Jones, Emma	Electoral Roll
1939	William Bowen Jones Chemist & Insurance Agent also in the premises were Dentists, Arthur Jacobs & James Edward Moriarty, attending Saturday 2.00 to 4.00.	Kelly's
1946	Pearl Assurance, above tenant in flat. Owner Conrad Tyler	
1952	W. Bowen Jones MPS Chemist, prop. C.W.Tyler MPS,FSMC	A.F.C. Leaflet
1960	W .Bowen Jones- prop. West Tyler	Cricket Club Leaflet
July 1988	The Union of London & Smiths Bank	
?	Tony Charles- Hairdresser	
	Taylor & Co. Accountant. Offices above shops.	
?	Oriental Designs Right-side Window ( This was the chemist)	
?	Photoshop ? “ “ “	
June 2006	Samba Soccer “ “ “ (Closed Nov.2007)	
2002	Innovation-Hairdresser (after T.Charles)	S.Eastwood

DATE	USAGE / OCCUPANTS / PROPRIETORS	SOURCE
	 <p data-bbox="448 987 1082 1077"><b>NO. 53 BROAD STREET. 2007. Grade II.</b> Probably C17 but much altered. Rubble. Double Roman tiled roof. Upper floor, 16 pane glazing bar sashes. Modern shopfront &amp; door.</p>	From D of E Document as At 1983 held At N.M.R.C. Swindon.
1795	Owner G.Hardwick - Wid Bruton House, Offices, Garden, etc. Occupier Hann Bennett Rateable Value £7.10s 19 perches 2W	G.Tily
1838	Owner and or Occupier John Brown	G.Tily
1841 Census	Charles Marsh 25 Y Susannah " 25 N John " 2 Y David " 8 mths Y	HO107-0357
1849	Charles Marsh Boot & Shoemaker	Hunt & Co
1851 Census	Charles Marsh H M 35 Shoemaker-Master C/S Susanna " W 35 Norfolk Holt David " S 10 Scholar C/S Alice " D 8 " Henry " S 6 " Ebenezer " S 5 " Ann Brown M in Law W 50 Norfolk Norwich Henry Milsom App. U ? C/S Reuben Lockstone App. 14 "	107/1956
1852-3	Charles Marsh Blacksmith & Leather Dealer	Slater's
1861 Census	Charles Marsh H M 44 Cordwainer C/S Alice " D U 18 Shoebinder " David " S U 20 Cordwainer " Ebenezer " S U 13 " Anne " D 9 Scholar " Mary " D 5/8 ? " John " S 4 " Ann Brown M in Law U 69 Norfolk Norwich	RG9/1743
1867	Charles Marsh Boot & Shoe Maker	Morris & Co
1868	Charles Marsh Boot-Shoe Maker & Leather Dealer	Slater's Dir.

1871 Census	Charles Marsh H M 54 Cordwainer C/S Suzanna " W 54 Norfolk Holt Anne " D 18 C/S John " S 14 Scholar "	RG10/2577
1881 Census	Joseph Chandler H M 39 Shoemaker C/S Elizabeth " W 37 Som. Keynsham Frederick C. " S 8 Scholar C/S	RG11/2509
1891 Census	Joseph Chandler H M 49 Bootmaker & Coffee Hse Keeper C/S Elizabeth " W 47 Kingswood James Matthews Lodger S 43 Cab Driver C/S	RG12/1994
1897	Joseph Chandler Boot & Shoe maker, Newsagent, Coffee House & Registrar of Marriages.	Kelly's Dir.
1901 Census	Joseph Chandler H M 59 Cordwainer C/S Elizabeth " W 56 "	RG13/2407
1901	Joseph Chandler Star Coffee House	J.R.Wright & Co. Directory
1903	Joseph Chandler Bootmaker, Registrar, & Star Coffee House	Wright's
1908	In the Inclosure Award for 1908 Joseph had 4 rights of Common against 4 Cottages and Gardens in Brook Street.	S.Eastwood.
1914	Joseph Chandler Registrar- Parish Clerk-Town Hall	Kelly's Dir.
1900, 1908 & 1915	Joseph Chandler	Electoral Roll
1918 & 1925	Joseph Chandler, wife Elizabeth	Electoral Roll
1991	Harold Turner Optician	S.Eastwood
?	Fish Bar	

DATE	USAGE / OCCUPANTS / PROPRIETORS	SOURCE
	 <p data-bbox="371 972 1086 1061"><b>55 BROAD STREET. 2007. Grade II</b> Probably C17 but much altered. Rendered. Double tiled roof. Upper floor, 16 pane glazing bar sashes. Modern shopfront &amp; door</p>	From D of E Document as at 1983 held at N.M.R.C. Swindon
1795	Owner George Hardwick MD House, Stable, Garden 19 perches Occupier John King Rateable Value £4.10s 1M1W	G.Tily
1838	Owned and/or Occupied by William Iles	G.Tily
1841 Census	William Dutfield 30 Y Hannah " 30 Y William " 7 Y Ann Brown 50 N	HO107-0357
1842	James Phillips Saddler & Collar Maker	Pigot & Co
1849	James Phillips Saddler & Harness Maker	Hunt & Co.
1851 Census	James Phillips H M 34 Saddler Wickwar Jane " W 36 Tormarton Elizabeth " D 8 ? Scholar C/S Mary " D 4 " Lydia " D 2 " Fanny " D 7mths " Thomas Barnes Visitor 54 Innkeeper Tormarton Jane " Wife 50 C/S Ann Collard Ser U 25 Servant Glos. Kingston St. Michael	107/1956
1852-3	James Phillips Saddler & Collar Maker	Slater's
1861 Census	James Phillips H M 44 Saddler Wickwar Jane " W 47 Tormarton Mary " D 14 C/S Lydia " D 12 Scholar " Frances " D 10 " William S. " S 8 " Joseph Dixon App. 14 Saddler Apprentice Yate	RG9/1743

1867	James Phillips Saddler & Harness Maker	Morris & Co
1871 Census	James Phillips H M 54 Saddler & Harnessmaker Wickwar Jane " W 57 Tormarton Fanny " D U 20 Governess C/S William Thomas Roberts G.Son 3 Bristol	RG10/2577
1879	Phillips & Son Saddlers	W.E Owen
1881 Census	James Phillips H M 63 Saddler Wickwar Jane " W 66 Tormarton Lydia H. " D U 25 ? C/S Bessie A. Roberts G.Dau 11 Scholar War. Birmingham Hester Phillips Sister U 67 Annuitant Wickwar Elizabeth A. Phillips Sister U 50 "	RG11/2509
1891 Census	William Thompson H M 33 Plumber & Glazier Master C/S Frances M.H. " W 32 Old Sodbury	RG12/1994
1897	William Thompson Plumber	Kelly's Dir.
1900	William Thompson	Electoral Roll
1901	William Thompson H M 43 Plumber & Glazier C/S Frances M.H. " W 42 Dressmaker Old Sodbury	RG13/2407
1903	William Thompson Ironmonger	Wright's
1931	Mrs Thompson Shopkeeper	Kelly's
1939	Mrs Thompson Shopkeeper	Kelly's
	Welfare Foods were available here.	
1991	Mrs Dee Tenant	
1997/8	Country Crafts	Yate T Guide
Nov 2003	Out of the Blue (before at No.13 High St. 2001-3)	S.Eastwood



DATE	USAGE / OCCUPANTS / PROPRIETORS	SOURCE
1795	Owner / Occupier Robert Moffett House, Offices, Court, Garden, & place for refining salt. Rateable Value £7.10s. 3M 3W 1C Salt House probably started 26 February 1772 34 perches	G.Tily
1813	Carried on by a man named Knight	G.Tily
1838	Owner & or Occupier Jasper Fowler	
1841 Census	John Higgs 38 Y Ann " 62 Y Harriet King 13 Y Edmund Bouzar 13 Y	HO107-0357
1842	John Higgs Baker	Pigot & Co
1851 Census	John Higgs H M 47 Baker Horton Hannah " W 45 Thornbury Harriet H.King Niece U 22 " Susanna Bowyer Niece U 19 Iron Acton William Higgs Nephew 17 Carpenter App. C/S John " " 14 "	107/1956
1852-3	John Higgs Baker	Slater's
1861 Census	John Higgs H M 58 Baker Horton (Blind) Hannah " W 57 Thornbury Laura Wickham Niece 8 Scholar C/S James " Nephew 6 " Elizabeth Keeping Ser U 33 House Servant Horton	RG9/1743
1868	John Higgs Shopkeeper & Dealer in Groceries etc.	Slater's Dir.
1870	John Higgs Baker & Shopkeeper	Kelly's
1871 Census	John Higgs H M 67 Baker & Grocer C/S Hannah " W 68 Thornbury Sarah Ann " D 14 Scholar C/S Thomas " S 12 " Alfred Henry " S 11 " Lucy " D 9 " Edward John " S 7 " James " S 6 " Laura S. " D 3 " Emily L. " D 5? "	RG10/2577
1881 Census	John Higgs H M 74 Baker & Grocer C/S Hannah " W 76 Thornbury Sarah Ann " D U 24 Ass Grocer C/S Alfred H. " S U 21 Carrier " Lucy " D U 19 Dressmaker " Edward J. " S U 16 Baker " James " S U 15 Butcher " Emily L. " D U 14 Scholar " Laura S. " D 13 "	RG11/2509



Kind permission  
of  
Robin Turner

**57 BROAD STREET. THE DAIRY.**


1891 Census	William Turner H M 21 Baker Master C/S Laura S. " W 22 " John Higgs F in L Wdr 84 Baker Assistant " Lucy " S in L S 27 " Annie E. Marsh Niece 5 Scholar "	RG12/1994
1900	William Turner	Electoral Roll
1901 Census	William Turner H M 31 Postman & Grocer C/S Laura S. " W 31 Grocer " William J. " S 5 "	RG13/2407
1903	William Turner Grocer	Wright's
1910	Grocer Shop G.Tily	3 Sodburys
1908 & 1915	William Turner	Electoral Roll
1914	William Turner Shopkeeper	Kelly's Dir.
1918 & 1925	William Turner, wife Laura Susanna.(nee Higgs) William on Jury list. Also Harold Frederick Turner.	Electoral Roll



R.Turner  
Grandson.

**Laura Susannah Turner, possibly V.E.Celebration.**

1923	William Turner Shopkeeper	
1930 & 1938	William Turner, wife Laura Susanna. William in Jury list.	Electoral Roll
	<p>This property was called the Dairy, William’s wife Laura Susannah made excellent Ice-Cream, she died in 1948 after spending all her life in the same house.</p> <p>At the back of the property, near the house on the left side of the garden was a coal shed, Ice-house and dairy. At the bottom was a shed for a cart, and opposite side of the garden a cow-shed, stable and piggery. Also at one time a Salt House. William died in 1953.</p>	Thanks to Robin Turner, Grand-son.
1957	<p>Dairy/Grocer Shop Mr William Turner was the last tenant.</p> <p>The Town Trust took a 12 year lease from the Town Lands Charity in Sept. 1957. This lease included the gardens at the rear of the Town Hall. It was left empty for some time, in 1977, the lease was terminated and the property reverted to the Town Lands Charity. The building was taken down and then rebuilt as part of the major rework on the Town Hall in the late 1970’s.</p> <p>Downstairs the site is now the cloakrooms, toilets for the main Town Hall, whilst upstairs is the lobby, cloakrooms/toilets and kitchen for the upstairs hall. The gardens are, in part, under the new auditorium and backstage and, in part, used as the car park.</p>	Thanks to Jim Elsworth.

DATE	USAGE / OCCUPANTS / PROPRIETORS	SOURCE
	 <p data-bbox="571 1144 959 1173" style="text-align: center;"><b>NO.59 TOWN HALL Grade II</b></p> <p data-bbox="370 1205 1145 1442">Remodelled 1858. Perpendicular style. Squared, coursed rubble with freestone dressings. Modern tiled roof. Gabled front with crocketed pinnacles. Six-light mullioned window at first floor under square dripmould with returns. Two-light windows at ground floor under dripmoulds. Central 4-centered arch door. There was a town hall on this site in the C15. The wing to the left which has recently been remodelled is not of special interest.</p>	<p data-bbox="1187 887 1326 943">S.Eastwood. 2007.</p> <p data-bbox="1187 1249 1326 1402">From D of E Document at 1983 held at N.M.R.C. Swindon.</p>
1795	<p data-bbox="370 1480 1145 1906">Town Hall and Poor House Rateable Value Zero 14 perches Western portion was priests house or accommodation of two priests associated with the Church Guild until Dissolution. At the rear of the building were six cottages to accommodate the Parish poor, access being through Church Houses Lane via what is now the front door to No. 61. Renovations took place in 1738 and in 1858 when the present Victorian Gothic façade was added. Earlier Charities, under the Bailiff and his Burgesses, appear to have custody of all the 3 buildings prior to the 1890's. When the newly created parish councils were taking place, the charities put all of the "town owned" properties into new charitable schemes. These included schools and the Ridings, as well as the Town Hall and adjacent buildings and many other parcels of land in the town and surrounding area.</p>	<p data-bbox="1187 1480 1262 1509">G.Tily</p> <p data-bbox="1187 1697 1326 1727">Jim Elsworth</p>
1901/1914	<p data-bbox="370 1912 1082 1973">Joseph Chandler Registrar of Marriages, Keeper of Town Hall and Parish Chest.</p>	<p data-bbox="1187 1912 1353 2002">JRWright &amp; Co and Kelly's Dir.</p>

1970's	<p>Complete refurbishment, re-opened in 1981. The old downstairs section was completely gutted and converted into the present comfortable foyer area after removal of the old stone staircase to the upper floor which was at that stage the main meeting room.</p> <p>Upstairs the Charter Suite (a meeting room for up to 80 people) was created with its own bar and kitchen facilities.</p> <p>A new auditorium (to seat 250) was built with up to date stage and back stage arrangements. Older parts of the building retain many of the original features- the Medieval fireplace in the foyer and the sixteenth century timber work in the Charter Suite.</p> <p>In the main stairway the old town chest, which may be 500 years old, is on display. Replicas of the Town Mace and Town Seal, together with an early key to the front door, are contained in a show case. These artefacts are owned by The Town Trust.</p>	J.Elsworth.
	The Chipping Sodbury Town Hall is under the Trustees of the Chipping Sodbury Town Lands Charity.	J.Elsworth.

DATE	USAGE / OCCUPANTS / PROPRIETORS	SOURCE
1795 1804 1838	Owner/Occupier Thomas Slade House, Collarmakers shop, gdn & building in ruins. Rateable Value £3.10s. 10 perches 1M 1W 3C Sold to Mr Mason. Owned and/or Occupied Joseph Mason.	G.Tily
	<div data-bbox="491 517 1043 1317" data-label="Image"> </div> <p data-bbox="549 1339 983 1368" style="text-align: center;"><b>NO. 61 BROAD STREET. Grade II</b></p> <p data-bbox="379 1370 1152 1458" style="text-align: center;">Mid-C18. Rubble, ground floor rendered. Slate roof. Two glazing bar sash windows. Two storeys. Modern window on ground floor. Flat hood on timber brackets over 4-panel door.</p>	<p data-bbox="1187 947 1326 1003">S.Eastwood. 2007.</p> <p data-bbox="1187 1317 1326 1458">From D of E Document as at 1983 held at N.M.R.C. Swindon.</p>
1841 Census	<p data-bbox="368 1496 587 1554">John Jones 56 N Hester " 49 Y</p> <p data-bbox="368 1585 608 1800">----- James Frewin 45 N Sarah " 50 N James " 21 Y William " 15 Y Mary " 14 Y Rebecca " 13 Y Sarah Harvey 1 Y</p> <p data-bbox="368 1832 655 2011">----- Thomas Simmons 45 Y James Watts 40 Y George Gainer 25 N Thomas Skinson 30 Y Clarissa Taylor 23 Y Richard Ebsworth 20 Y</p>	HO107-0357

1842	James Frewin Watchmaker	Pigot & Co
1851 Census	Sarah Thompson H W 48 Breadmaker Berkeley Sarah A. Eardley D M 24 C/S Georgina " G.Dau 5 " Sarah " " 7 mth " Elizabeth Grant Visitor M 60 Butchers wife Yate Frances " " U 21 C/S	107/1956
1852-3	Sarah Thompson Shopkeeper Groceries & Sundries	Slater's
1861 Census	William Porch H M 48 Butcher & Baker C/S Hannah M. " W 33 "	RG9/1743
1871 Census	Mary Stiff H Widow 78 Cook Ann Durham " G.Dau 7 Scholar C/S  Hannah Porch H U 60 Brewers wife C/S	RG10/2577
1881 Census	Charles Wilkins H M 28 Shopkeeper C/S Sarah M. " W 19 Wilts Broughton Gifford	RG11/2509
1891 Census	Robert Taylor H M 64 Shoemaker Iron Acton Agnes " W 52 Rangeworthy Samuel " S S 18 Railway Engine Cleaner I Acton William " S S 16 Shop-boy C/S	RG12/1994
1897	Mrs Agnes Taylor Refreshment Rooms	Kelly's Dir.
1901 Census	Agnes Taylor H Wid 58 Shopkeeper C/S Alfred S. Durn Boarder S 22 Butcher Kingswood Fred Turner " M 37 Stone Mason Fishponds Charles " " M 40 " " Kendleshire	RG13/2407
c1910	Pontins Draper	
1931	H.Lewis Town Hall Keeper	Kelly's
1939	H.Lewis Town Hall Keeper	Kelly's
1970's	Mr H.Lewis  After work done in the late 1980's this cottage to the right of the Town Hall offers rooms for hire under the Town Hall complex. One of the rooms is named after John Burcombe, the town cutler, who in 1580 took a lease on " the town property situated on the right of Church House(Town Hall) between that building and the George" Later in 1680 a Samuel Burcombe was elected Mayor of Chipping Sodbury. As well as the meeting rooms an office was created on the second floor for the Clerk to the Town Lands Charity. As with No 59 the lease swap between the two charities took place in 1957 and 1977.	Jim Elsworth

**MAP REF. No. 80-82 BROAD STREET GEORGE HOTEL NEW No. 63/65**

DATE	USAGE / OCCUPANTS / PROPRIETORS	SOURCE																																										
1795	<p>George Inn Owner/Occupier Elizabeth Hawkins (Late Knapp)  House, Offices, Stables, Yard &amp; Gdn Rateable Value £20.  82 Island Pasture 2rods 14 perches ( In Old Sodbury)  83 Not in papers.  Recorded in 1439 as The Great Hospice, for the pilgrims on route to Kingwood Abbey near Wotton Under Edge.1715-1727 occupier and/or owner Dan'l Horner, then Richard Legg, Nicholas Legg.  1731 W.Ambrose, 1795 Elizabeth Hawkins, 1804 T.Knapp then Joseph Mason, 1824-42 Isaac Limbrick, 1858-1876 Wm.Higgs.</p>	G.Tily																																										
	<div data-bbox="371 667 1174 1249" data-label="Image"> </div> <p data-bbox="440 1261 1088 1290" style="text-align: center;"><b>NO63 &amp; 65 BROAD STREET. THE GEORGE HOTEL.</b></p> <p data-bbox="371 1323 1139 1563"> Late C16/early C17. Rubble. Pantile and double Roman tile roof.  Central large diagonal stack, rubble and rendered. Two storeys and attic in 3 Cotswold gables with ball finials. Five windows, glazing bar sashes with plain stone architraves and moulded cornices.  Large square-headed, central carriage entrance.  Elaborate C18 projecting cast iron bracket (holding inn sign).  Interior; Arch-braced collar truss roof with crude windbracing.  Some chamfered beams. </p>	<p data-bbox="1187 976 1318 1032">S.Eastwood 2007.</p> <p data-bbox="1187 1128 1294 1158">Grade II*</p> <p data-bbox="1187 1404 1331 1554">From D of E Document as at 1983 held at N.M.R.C. Swindon.</p>																																										
1830	Isaac Limbrick (Taverns & Public Houses)																																											
1841 Census	<table border="0"> <tr><td>Isaac</td><td>Limbrick</td><td>50</td><td>Y</td><td></td></tr> <tr><td>Sarah</td><td>"</td><td>50</td><td>Y</td><td></td></tr> <tr><td>Jane</td><td>"</td><td>19</td><td>Y</td><td></td></tr> <tr><td>Ann</td><td>"</td><td>17</td><td>Y</td><td></td></tr> <tr><td>Isaac</td><td>"</td><td>13</td><td>Y</td><td></td></tr> </table>	Isaac	Limbrick	50	Y		Sarah	"	50	Y		Jane	"	19	Y		Ann	"	17	Y		Isaac	"	13	Y		HO107-0357																	
Isaac	Limbrick	50	Y																																									
Sarah	"	50	Y																																									
Jane	"	19	Y																																									
Ann	"	17	Y																																									
Isaac	"	13	Y																																									
1842	Isaac Limbrick Inn & Excise Office	Pigot & Co																																										
1851 Census	<table border="0"> <tr><td>Isaac</td><td>Limbrick</td><td>H M</td><td>60</td><td>Innkeeper</td><td>Old Sodbury</td></tr> <tr><td>Sarah</td><td>"</td><td></td><td>W 60</td><td></td><td>Glos. Hinton</td></tr> <tr><td>Isaac</td><td>"</td><td>S U</td><td>23</td><td>Vet. Surgeon</td><td>C/S</td></tr> <tr><td>Hannah</td><td>Fraper</td><td>Ser U</td><td>5?</td><td>Waiting Maid</td><td>Yate</td></tr> <tr><td>Eliza</td><td>Stiff</td><td>" U</td><td>24</td><td></td><td>C/S</td></tr> <tr><td>George</td><td>Wilkins</td><td>" U</td><td>22</td><td>Ostler</td><td>Tetbury</td></tr> <tr><td>Henry</td><td>Derier?</td><td>" U</td><td>21</td><td>Groom</td><td>C/S</td></tr> </table>	Isaac	Limbrick	H M	60	Innkeeper	Old Sodbury	Sarah	"		W 60		Glos. Hinton	Isaac	"	S U	23	Vet. Surgeon	C/S	Hannah	Fraper	Ser U	5?	Waiting Maid	Yate	Eliza	Stiff	" U	24		C/S	George	Wilkins	" U	22	Ostler	Tetbury	Henry	Derier?	" U	21	Groom	C/S	107/1956
Isaac	Limbrick	H M	60	Innkeeper	Old Sodbury																																							
Sarah	"		W 60		Glos. Hinton																																							
Isaac	"	S U	23	Vet. Surgeon	C/S																																							
Hannah	Fraper	Ser U	5?	Waiting Maid	Yate																																							
Eliza	Stiff	" U	24		C/S																																							
George	Wilkins	" U	22	Ostler	Tetbury																																							
Henry	Derier?	" U	21	Groom	C/S																																							




1852-3	Isaac Limbrick Inn & Inland Revenue Office	Slater's
1861 Census	William Higgs H M 39 Innkeeper Sussex Lavant Elizabeth " W 33 Glos. Alveston Kate E. " D 2mths C/S Jane " Mother U 62 Shirtmaker? Sussex Chichester Ellen Doward Sister U 20 Barmaid Alveston Mary Walker Ser U 20? House Servant Westerleigh Thomas Ponting Ser M 49 Butler West Littleton H. Fletcher Lab. U 40 Ag. Lab. C/S	RG9/1743
1868	William Higgs Hotel & Inland Revenue Officer	Slaters Dir.
1870	William Higgs	Kelly's
1871 Census	William Higgs H M 49 Innkeeper Sussex Lavant Elizabeth " W 43 ? Catherine Jane " D 9 Scholar C/S Mary " D 5 " Emily " D 5 " William E. " S 3 " Charles " S 1 "	RG10/2577
1879	William Higgs	W.E.Owen
1881 Census	Isaac Limbrick H M 53 Lic. Victualler C/S Emma " W 39 Oldbury on Severn Sarah " D U 16 Scholar C/S Isaac " S U 12 " Emma " D 9 " Ann Denby Ser U 58 Dom. Servant " Emma M. Love Ser U 17 " "	RG11/2509
1891	Charles Higgs Alehouse (Owner I.Limbrick) Leased John Arnold & Sons, High Street, Wickwar	Glos. Pubs Website
1891 Census	Thomas C. Higgs H S 24 Lic. Victualler C/S Emily " Sister S 30? "	RG12/1994
1897	Robert Nicholls Hotel. Good Stabling	Kelly's Dir.
1900	Isaac Limbrick Freehold House. Landlord Robert Nicholls, Lodger Edwin Nicholls 2 rooms sitting, 2 <sup>nd</sup> floor, Bed 3 <sup>rd</sup> floor, Furnished.	Electoral Roll
1901 Census	Robert Nicholls H M 39 Lic. Victualler Som. Bath Fanny " W 41 Mangotsfield Worthy " Nephew S 12 Staplehill Kate M. " Niece 7 Mangotsfield Albert " Brother S 25 Osler " Mary Colburn S 21 Gen. Domestic Iron Acton	RG13/2407
1903	Robert Nicholls Alehouse Leased Arnold & Sons Wickwar (Owned exors of I.Limbrick)	Glos. Pubs Website
1906	Robert Nicholls	
1908	Landlord Fanny Nicholls, Lodger Albert Nicholls, 1 bedroom, first floor, furnished.	Electoral Roll
1910 Finance Act Valuation Office Survey	"George Hotel" Stables & Garden Value £ 1100 Occupier S.Burnell. Owner W.Arnold & Sons Rent Yrly from 25/3/1906 £ 22. Sold December 1905	TNA Kew IR 58/13879 80-81-82.




**Broad Street Scene with The George Hotel in Centre.**


N.M.R.C.  
Swindon.

1914	Samuel Burnell George-Commercial Hotel	Kelly's Dir.
1918	Charles Higgs,Resident.	Electoral Roll
1923	Frank H.Bees	Kelly's
1925	Nora Emily Bees. Also Charles Higgs,Resident.	Electoral Roll
1927-1939	Nora E.Bees (Mrs) Mr H.J.Bees operated omnibus to meet every train at Yate station.	
1930	Residents Nora Emily Bees, Kathleen Emily Bees, William Frank, Charles Higgs.	Electoral Roll
1931	Mrs Nora Bees	Kelly's
1938	Residents Nora Emily Bees, (Qualified for Jury), William Frank, Charles Higgs	Electoral Roll
1939	Nora Bees	Kelly's
1952	W.F.Bees (prop)	AFC leaflet
1960	W.F.Bees	Cricket Club leaflet
1964	W.F.Bees	Sodbury R.D.C.Guide
1974	W.F.Bees	Phone Books
2000-?	During the 1990's this building was vacant and got into a bad state of repair.It is now restored to a Pub once again.	S,Eastwood

DATE	USAGE / OCCUPANTS / PROPRIETORS	SOURCE
1795	Owner John Walters ? Occupier Charles Marsh House, Court, etc. Rateable Value £3. 8 perches 1M 2W 3C	G.Tily
	 <p data-bbox="555 1211 975 1238" style="text-align: center;"><b>NO. 67 BROAD STREET. Grade II.</b></p> <p data-bbox="370 1243 1083 1335">Early C19. Rendered brick. Roof concealed behind parapet with 3 spherical finials. Three storeys. Two windows, glazing bar sashes. Modern shopfront.</p>	<p data-bbox="1187 902 1318 960">S.Eastwood 2007.</p> <p data-bbox="1187 1178 1331 1328">From D of E Document as at 1983 held at N.M.R.C. Swindon</p>
1841 Census	Thomas Rice 28 Y Anna " 26 Y	HO107-0357
1851 Census	Thomas Rice H M 45? Carpenter C/S Hannabel " W 54? Shopkeeper " Emily " D 5 Scholar " May Ball M in Law 62? Glos ? Mary A. Ball Sister in Law U 51 C/S ----- ? same address John Prosser H M 40 Tailor Shrop. Ludlow Amelia " W 50 Pucklechurch Charles " S 9 Scholar " Thomas " S 7 " C/S Catherine " D 4 " " Rhoda " D 1 "	107/1956
1861 Census	Thomas Rice H M 51 Carpenter C/S Ann " W 45 Shopkeeper " Mary " Lodger U 67 " Mary A. " Sin L 56?50 " Sarah " Niece 10?1 "	RG9/1743

1871 Census	Thomas Rice H M 60 Carpenter Hannah " W 52 Mary Ball Visitor Wid 85 Dom. Servant Mary Ann Ball wife sister U 54 " " Emily " ser U 16 " "	C/S " " " "	RG10/2577
1881 Census	Thomas Rice H M 72 Carpenter Hannah " W 66	C/S "	RG11/2509
1891 Census	John J.A. Ball H M 47 Barber Jane " W 46 Frederick " S S 22 Jewellers Assistant Stanley " S S 18 Barbers Assistant Albert " S 14 Scholar Henry Y. " S 12 " Catherine " D 6 "	C/S Bristol Thornbury " C/S " "	RG/12 1994
1901 Census	John J.A. Ball H M 58 Seedsman Jane " W 57 Kathleen " D S 15 Dressmaker Florence Drew Visitor 10	C/S Bristol C/S Hamps Christchurch	RG13/2407
1903	John Ball China & Glass dealer, Stanley Ball Hairdresser & Tobacconist.		Wright's
1910 Finance Act Valuation Office Survey	House Gross Value £265 Owner/Occupier Jane Ball, Stanley Ball Freehold Just Renovated & Redecorated, between "George" and "New Inn"		TNA Kew IR 58/13879-80- 81-82
1914	Stanley Ball Jobmaster		Kelly's Dir.
			
1914	London Central Meat Co. Manager Charlie Williams.		Kelly's Dir.
1923	London Central Meat Co Ltd Butchers.		Kelly's
1931	London Central Meat Co. Ltd. Butchers.		Kelly's
1939	London Central Meat Co. Ltd. Butchers		Kelly's
?	Baxters Butchers		
1999	Capelli Hair Studio		
2004	The Works . Hair Design		S.Eastwood
2005-	RinL Hair Design		


**MAP REF. No. 85 & 86 BROAD STREET NEW INN/ SQUIRE NEW No. 69**

DATE	USAGE / OCCUPANTS / PROPRIETORS	SOURCE																										
1795	Owner & Occupier Daniel Higgs Jnr. House, Offices, Stables, Garden etc. Rateable Value £12.10s. 34 perches 2M 4W Passed to Giles Roberts, sold to Ed. Hall for £151 in 1820's.	G.Tily																										
	 <p data-bbox="555 1240 975 1270" style="text-align: center;"><b>NO 69 BROAD STREET. Grade II.</b></p> <p data-bbox="371 1301 1152 1420">Early-mid C18 remodelling of C17.house. Rendered. Patterned tile roof. Two storeys with C19 gabled dormers. Five windows: glazing bar sashes on first floor: C19 sashes on ground floor in shouldered surrounds. Modern door.</p>	<p data-bbox="1187 976 1318 1032">S.Eastwood 2007.</p> <p data-bbox="1187 1283 1331 1429">From D of E Document as at 1983 held at N.M.R.C. Swindon.</p>																										
1830	Sarah Roberts (Taverns & Public Houses)																											
1841 Census New Inn	<table border="0"> <tr><td>Sarah</td><td>Roberts</td><td>40</td><td>Y</td></tr> <tr><td>Joseph</td><td>"</td><td>18</td><td>Y</td></tr> <tr><td>Ann</td><td>"</td><td>16</td><td>Y</td></tr> </table>	Sarah	Roberts	40	Y	Joseph	"	18	Y	Ann	"	16	Y	HO 107-0357														
Sarah	Roberts	40	Y																									
Joseph	"	18	Y																									
Ann	"	16	Y																									
1842	Sarah Roberts New Inn	Pigot & Co																										
1849	Sarah Roberts New Inn	Hunt & Co.																										
1851 Census New Inn	<table border="0"> <tr><td>Sarah</td><td>Roberts</td><td>H</td><td>64</td><td>Innkeeper</td><td>C/S</td></tr> <tr><td>John</td><td>"</td><td>S</td><td>U</td><td>25</td><td>Vet. Surgeon</td><td>"</td></tr> <tr><td>James</td><td>Thompson</td><td>U</td><td>57</td><td>Baker</td><td>"</td></tr> <tr><td>Ann</td><td>Wilkins</td><td>Ser</td><td>U</td><td>20</td><td>Glos. Upleaden</td><td>"</td></tr> </table>	Sarah	Roberts	H	64	Innkeeper	C/S	John	"	S	U	25	Vet. Surgeon	"	James	Thompson	U	57	Baker	"	Ann	Wilkins	Ser	U	20	Glos. Upleaden	"	107/1956
Sarah	Roberts	H	64	Innkeeper	C/S																							
John	"	S	U	25	Vet. Surgeon	"																						
James	Thompson	U	57	Baker	"																							
Ann	Wilkins	Ser	U	20	Glos. Upleaden	"																						
1861 Census New Inn	<table border="0"> <tr><td>Sarah</td><td>Roberts</td><td>H</td><td>71</td><td>Innkeeper</td><td>C/S</td></tr> <tr><td>John</td><td>Russell</td><td>Lodger</td><td>U</td><td>38</td><td>Painter</td><td>"</td></tr> <tr><td>Elizabeth</td><td>Blanch</td><td>Ser</td><td>15</td><td>House Servant</td><td>Little Sodbury</td></tr> <tr><td>Matilda</td><td>Roberts</td><td>G.Dau</td><td>11</td><td></td><td>C/S</td></tr> </table>	Sarah	Roberts	H	71	Innkeeper	C/S	John	Russell	Lodger	U	38	Painter	"	Elizabeth	Blanch	Ser	15	House Servant	Little Sodbury	Matilda	Roberts	G.Dau	11		C/S	RG9/1743	
Sarah	Roberts	H	71	Innkeeper	C/S																							
John	Russell	Lodger	U	38	Painter	"																						
Elizabeth	Blanch	Ser	15	House Servant	Little Sodbury																							
Matilda	Roberts	G.Dau	11		C/S																							



1915	Charles Weeks	Electoral Roll
1918	Ethel Elsie Browne, lodgers Richard Ball, Robert Charman, Nathaniel Morrish, William Reeves.Robert Harvey.	Electoral Roll
1923	Joseph H.Daffern	Kelly's
1925	Joseph Henry Daffern,wife Amy Elizabeth.	Electoral Roll
1927	Joseph H.Daffern	Pub Site
1930	Hubert Hodson Eley,wife Lucy Annie, and Ann.Hubert on Jury list.	Electoral Roll
1938	Frederick George Collard, wife Ruth.also Emily Brambleby.	
1939	F.G.Collard	Glos. Pub Web-site
1952	F.Collard (prop) New Inn	A.F.C. Leaflet
1960	Mr. & Mrs Collard retired "The Squire"	
1964-78	"The Squire" F.H.Febry	Phone Books
2007-?	W.D.Tierney.	S.Eastwood


**MAP REF. No. 87-90    BROAD ST. SWAN INN/R.C. CHURCH    NEW No. 71**


DATE	USAGE / OCCUPANTS / PROPRIETORS	SOURCE
1795	Swan Inn. Owner/Occupier Mary Cox. Offices, Stables, Yards, Gardens, etc. Rateable Value £22.10s. 1Rod 13 perches 4M 3W First mentioned as Swan Inn 1685. 1727 Owner Widow Jones. 1795-1811 Richard Redman& William Higgs, then sold to Ed.Hall for £200. In 1838 it became the R.C.Church and the licence was transferred to No. 97.	G.Tily
	 <p data-bbox="459 1205 1069 1234"><b>NO. 71 BROAD STREET. The Presbytery. Grade II.</b></p> <p data-bbox="376 1234 1152 1413">Early C17 with alterations in C18 and C19. Rendered. Modern tiled roof. Two storeys and attics in 3 steep gables with ball finials. Three windows with diamond lattice glazing bars. Elaborate panelled door- centre panel is diamond shaped ; fanlight; stone arched surround with impost. Two storey wing to left with large square vehicle opening. Interior; Winder stair with double ovolo moulded and stopped door-frame at bottom.</p>	<p data-bbox="1187 1070 1318 1126">S.Eastwood 2007.</p> <p data-bbox="1187 1223 1331 1368">From D of E Document as at 1983 held at N.M.R.C. Swindon.</p>
1830	Thomas Werrett ( Taverns & Public Houses)	
	Revd. Thomas Rolling, Order of St. Benedict, 1 <sup>st</sup> Parish Priest.	
1841 Census	Thomas Rolling 50 N Catherine Wells 57 N	HO 107-0357
1849	Rev. Ralph M.Cooper Roman Catholic Priest	Hunt & Co.
1851Census	Ralph Cooper H U 51 C.Clergyman Lancs. Preston Jane Brown Ser U 50 Housekeeper Northumbria Alnick Jane Goodfellow Ser U 13 Housemaid " " George Moorway? Visitor 23? Gentleman London Christopher Priddy Ser U 23 Groom Surrey	107/1956
1861 Census	Ralph Cooper H U 62 Catholic Priest Lancs. Preston Jane Brown Ser U 60 Housekeeper Northumbria Alnick Jane Goodfellow Ser U 27 Parlourmaid " " Isabella Goodfellow Ser U 14 House Servant " " Rachael Briggs Ser U 57 " " Yorks. Markington?	RG9/1743
1868	Rev. Ralph M.Cooper	Slater's Dir.
1870	Rev. Michael Sinnott	Kelly's




1871 Census	Michael Sinnott H U 67 R.C.Priest Ireland William “ Nephew U 23 Visits to clerical studies “ Eliza “ Niece U 22 Visitor “ Mary Doyle Niece U 36 “	RG10/2577
1879	Rev. Sinnott	W.E.Owen
1881 Census	Richard P.Sinnot H U 77 R.C.Priest Ireland Wexford Nicholas “ Nephew U 24 Student Theology “ “	RG11/2509
1891 Census	John Stuart H S 73 R.C.Priest Lancs. Eccles Mary Harcourt Ser S ? Housekeeper Dorset Queen Ash Agnes “ “ S ? “ “ “	RG12/1994
1897	Rev.James Bernard Sanders DDOSB (Catholic)	Kelly’s Dir.
1901 Census	John Stuart H S 73 R.C.Priest Lancs Eccles Mary A.Wilmore S Wid 34 Cook/Housekeeper Wilts Zeals James V. “ S 5 Worcs Spetchley	RG13/2407
1903	Rev. Stewart Prestbytery	Wright’s
1925	Helen Rose Stanton	Electoral Roll
1930	Rev. Bertrum Joseph Ellis, Agnes Ellis.Elizabeth Teresa Brookes, Mary Murphy.	Electoral Roll
1938	Rev. Bertrum Joseph Ellis, Lilian Mabel Beatrice Rhys Harney.	As above
1939	Rev. Bertram Joseph Ellis Roman Catholic Priest	Kelly’s
1999	Not painted terracotta colour, just grey, with red door.	S.Eastwood


**MAP REF. No. 91 BROAD STREET THE GRANGE NEW No. 73 & 73a**

DATE	USAGE / OCCUPANTS / PROPRIETORS	SOURCE
1795	Owner Wm. Woodman? Occupier Isaac Higgs House, Yard, Salting House, other Offices, and Gardens Rateable Value £11.10s. 1 Rod. 3M 2W 5C Later occupied by Geo.Iles, sold to Mr.Higgs 1806.	G.Tily
	 <p data-bbox="512 1211 1018 1240"><b>NO. 73 &amp; 73a BROAD STREET. Grade II.</b></p> <p data-bbox="371 1240 1150 1424">Late C18 remodelling of mid-late C17 house. Rendered. Slate roof. Three storeys. Three windows, glazing bar sashes. Moulded door-case with open pediment on wooden brackets. C19 bow window shop front to left; probably C18 bay to right with large pane sashes. Central passage leads to C17 rubble wing at rear with 2 irregular gables and a number of original moulded, wooden mullion, casement windows.</p>	<p data-bbox="1187 1039 1318 1099">S.Eastwood 2007.</p> <p data-bbox="1187 1252 1331 1402">From D of E Document as at 1983 held at .N.M.R.C. Swindon.</p>
1841 Census	<p data-bbox="371 1487 616 1637">George Iles 49 Y                      Elizabeth “ 48 Y                      Mary “ 15 Y                      Ann “ 10 Y                      Daniel “ 8 Y</p> <p data-bbox="371 1671 616 1792">-----                      Eliza Cox 30 Y                      Jane “ 28 Y                      Daniel “ 25 Y                      Jane Merchant 13 N</p> <p data-bbox="371 1825 628 1912">-----                      John Morgan 35 Y                      Eliza “ 30 Y                      Ruth Hewland 50 Y</p> <p data-bbox="371 1946 628 1975">Charles Ford 15 Y</p>	HO107-0357
1842	George Iles Baker and Eliza Cox Milliner & Dressmaker	Pigot & Co
1849	Henry Iles Linen & Woollen Draper	Hunt & Co

1851 Census	Henry Iles H U Draper Master C/S Stephen Chunches U 20 " Assistant Glos Littleworth ----- George Iles H Wid 60 Grocer & Baker C/S Mary " D U 26 " Ann " D U 21 "	107/1956
1852-3	Henry Iles Shopkeeper	Slater's
1861 Census	Frances Vizard H M 29 Grocer Cornflour C/S Hester " W 25 Mayshill Sarah " D 5 mths C/S Eliezer Neal Male App. 15 Apprentice Wilts Guiting Bertha Stockden Ser 13 House Servant Iron Acton	RG9/1743
1871 Census	Samuel Cool H M 30 Grocer Bitton Susanne " W 34 C/S William " S 2 " Ann Elizabeth " D 1 " William Vizard Lodger Wid 79 Retired Sweep " Mary Tilly Ser U 75 Dom Servant Yate ----- George Shipp H M 24 Stonemason C/S Mary " W 25 Tormarton	RG10/2577
1879	Samuel Cool Shopkeeper	W.E.Owen
1881 Census	Samuel Cool H M 40 Grocer Bitton Susanna " W 44 C/S William G. " S 12 School " Ann E. " D 11 " Walter S. " S 8 " Evaline J. " D 6 " Edith Morton Ser U 16 Gen. Dom. "	RG11/2509
1886	Samuel Cool ,Family Grocer, Tea Dealer	Shop bill in Heritage Centre
1891 Census	Samuel Cool H M 50 Grocer Master C/S Susanna " W 54 " Annie E. " D S 21 " Evaline J. " D S 16 "	RG12/1994
1897	Samuel Cool Grocer & Provision Merchant	Kelly's Dir.
1900 & 1908	Samuel Cool Freehold House & Garden	Electoral Roll
1901 Census	Samuel Cool H M 60 Grocer -Shopkeeper C/S Susanna " W 64 " Annie E. " D S 31 Mothers Help " Clara E. " Dau in Law M 28 London Newington Violet M. " G.Dau 3 " Wandsworth Cyril W.N. " G.Son 3 mths " "	RG13/2407
		Copy from Yate Heritage Centre.

1901-3	Samuel Cool Shopkeeper	J.R.Wright
Feb. 1908	J.Arthur White (Late Samuel Cool) Grocer, Corn and Provision Merchant, sold to Albert A.Arnold. Now known as Arnold's Supply Stores. Moved to No 60 Broad Street, by 1914	Leaflet H Centre
	<p style="text-align: center;">CHIPPING SODBURY, FEBRUARY, 1908.</p> <p style="text-align: center;"><b>J. ARTHUR WHITE,</b> (Late SAMUEL COOL,) <b>GROCCER,</b> <b>Corn and Provision Merchant,</b></p> <p style="text-align: center;">desires to inform the Inhabitants of Chipping Sodbury and Neighbourhood that he has disposed of his business to</p> <p style="text-align: center;"><b>ALBERT R. ARNOLD,</b></p> <p style="text-align: center;">for whom he respectfully solicits a continuance of their favours.</p> <hr style="width: 50%; margin: auto;"/> <p style="text-align: center;"><b>ALBERT R. ARNOLD</b></p> <p style="text-align: center;">having taken the above business hopes to merit a share of the kind patronage of the public, assuring them that no exertion shall be lacking on his part to give every satisfaction.</p> <hr style="width: 20%; margin: auto;"/> <p style="text-align: center;"><i>Hours of Business—</i> <i>Monday, Tuesday, and Wednesday, 8 a.m. to 8 p.m.</i> <i>Thursday 8 a.m. to 1 p.m. Friday, 8 a.m. to 9 p.m.</i> <i>Saturday, 8 a.m. to 10 p.m.</i></p>	Copy from Yate Heritage Centre.
1915 & 1918	Samuel Cool, wife Emma	Electoral Roll
1925	Samuel Cool also c/o Thomas Mott.	Electoral Roll
1938	Property known as "The Grange"Eric Charles Tily, wife Kathleen Maud. Also William Roy Tily, wife Marjorie Emma Glanville.	Electoral Roll
????	The property is split into two separate families	
1949	Arthur R.Daws Jwlr. 73a, Broad St. (1 <sup>st</sup> entry)	Phone Books
1952	A.R.Daws The Clock Shop	A.F.C.Leaflet
1969-80	Ernest J.Tily Plumber, 73 Broad St. ( could be earlier)	Phone Books
1971 73a	A.R.Daws & Son Ltd. Watchmaker & Jewellers	Golf Club Handbook
1989 73a	Daws Jewellers, left side. David Brown Travel, right side Daws sold property to J.Appleby in 1989.	
31.3.1989	Mr Dawes (Arthur) Our 1 <sup>st</sup> & Last Sale. 30 June 1989 Death of Arthur Dawes, 43 years ran the shop.	Ad. In Gazette
1992	Owner N.Cragg	N.Cragg
2006/7	Owner N.Cragg Countrywide Properties & Linix Properties	S.Eastwood

DATE	USAGE / OCCUPANTS / PROPRIETORS	SOURCE
1795	Owner Joseph Wallis Occupier Wm. Hetling House, Offices, Court, Stable & Gdn. Rateable Value £18. 2M 2W	G.Tily
	 <p style="text-align: center;"><b>75 BROAD STREET. Grade II</b></p> <p>Early C17. Rendered. Modern tiled roof. Ashlar stacks. Two storeys and attics in 2 steep gables with finials. Three windows with glazing bar sashes and plain stone architraves. Ground floor; recent ashlar re-facing together with ground floor of No.77.</p>	<p>S.Eastwood 2007.</p> <p>From D of E Document as at 1983 held at N.M.R.C. Swindon.</p>
1802	Lease Joseph Wallis to Mrs Hannah Morris, also mortgage	Gale Family
31 Oct 1804	Agreement for sale, Joseph Wallis to Joseph Hiatt	As above
24 Jan 1805	Release & Conveyance. Mrs M.Morris, by direction of Mr J.Wallis, to Wm. Arnold in trust for Richard Arnold; (died 1890)	As above
1806/1807	Altered and repaired.	G.Tily
1841 Census	John Arnold 30 Y Richard " 25 Y William " 20 Y	HO107-0357
1842	John & Richard Arnold Grocer/Draper and Stamp Distributors.	Pigot & Co
1849	John & Richard Arnold Linen & Woollen Draper & Stamp Distributors.	Hunt & Co.
1851 Census	John Arnold H U 40 Draper & Grocer Born C/S Richard " Brother U 37 " " " " John Morgan Shopman U 41 " " " " John Limbrick App. U 19 Old Sodbury George Cross App. U 17 Ireland? Eliza Morgan Ser. U 43 C/S Ruth Howlands Ser. U ? Codrington	107/1956
1852-3	John & Richard Arnold Grocer & Tea Dealer	Slater's
1861 Census	John Arnold H U 50 Draper & Grocer C/S Richard " Brother U 47 " " " " Richard W. " Nephew U 14 Apprentice " " John Morgan Shopworker U 57 Assistant " " Charles T.Leonard " U 21 " Thornbury Alfred Weeks App. U 14 Apprentice Moreton Eliza Morgan Ser. U 53 Housekeeper C/S Rhoda Woodward Ser. U 17 Housemaid Tormarton	RG9/1743


1867	John & Richard Arnold Linen & Woollen Draper, Tea Dealer & Distributors of Stamps.	Morris & Co
1871 Census	Richard Arnold H U 57 Draper & Grocer C/S Alfred " Brother U 50 Currier ( Retired) " Richard Wickam " Nephew U 25 Assistant " John Richard " " U 18 " Glos Castle Coombe William " " U 16 " " Yatton Keynell Elizabeth Hicks Ser.U 42 Dom. Servant C/S Sarah Jane Whiteman Ser.U 26 " " Westerleigh	RG10/2577
1881 Census	Richard W. Arnold H M 35 Draper & Grocer (master) C/S Sarah A. " W 35 Iron Acton Lucy E. " D 1 C/S Richard W. Meredith Cousin U 20 Apprentice Mon. Caelon William I. Tanner App. U 16 " Som. Claverton Mary H, Marklove Ser. U 16 Gen.Dom. Glos. Charfield	RG11/2509
Aug. 1886	Arnold & Sons General Draper, Outfitter Etc.	Bill in H.C.
1891 Census	Richard W. Arnold H Widr 45 Draper & Grocer C/S Lucy E. " D 11 Scholar " Grace M. " D 7 " " Thomas P. " S 4 " " Joseph R.Edward Ass. U 30 Draper Ass. Som. Brockley ? William H.Williams Ass. U 19 Grocer Thornbury Rosina Reed Servant 12 ? Gen.Dom. Yate	RG12/1994
1897	Arnold & Sons Grocer-Draper-Stationers	Kelly's Dir.
1900	Richard Wickham Arnold Freehold House & Garden	Electoral Roll
1901 Census	Richard W. Arnold H M 55 Draper & Grocer C/S Elizabeth A. " W 49 Westerleigh Lucy E. " D S 21 Mothers Help C/S Albert R. " S S 19 Grocer Ass. " Grace M. " D S 17 Mothers Help " Ernest A. Godwin Step son 25 Butcher " Arthur E. " " " 20 Sailor " Annie E. Tandy Ser. 23 Gen. Dom. H.Upton	RG13/2407
15 Apr. 1903	Lease R.W.Arnold to John Gale. ( R.W.Arnold died 16 Sept 1910)	Gale Family
1908	Richard Wickham Arnold Freehold House & Garden	Electoral Roll
24 June 1911	R.W.Keepen Godwin & another sold to John Gale.	Gale Family
1914	John Gale Grocer	Kelly's Dir.
1915	John Gale Freehold House known as Bedford House	Electoral Roll
	 <p style="text-align: center;"><b>Broad Street probably about 1915.</b></p>	

1918 & 1925	John Gale, wife Margaret, John listed for Jury service in 1925	Electoral Roll
1922	J.Gale Grocer & General Draper. Ladies & Children's Outfitter	
1930	John Gale, wife Margaret, John listed for Jury service. Enid Alice Millicent Brooks c/o J.Gale	Electoral Roll
July 1935	J.Gale Grocer & Draper. Carpets, Lino's Hardware. Agents for Brooks' Dyers and Cleaners	C/S Pageant Booklet
1938	John Gale, wife Margaret. John listed for Jury service.	Electoral Roll
1952	J.Gale Grocer & Draper. School Uniforms.	A.F.C Leaflet
1957	J.Gale died, son Hubert Leslie Gale took over.	Gale family
1960	Sold property to National Provincial Bank. Memories from the family are of cane seats and mahogany counters in the shop, and a roll-top desk for the accounts.	Thanks to the Gale family.
Late 1990's	Shop was demolished to make the entrance Archway to a car park. Rooms above were retained and called Bank Chambers, it is a Natural Health & Chiropractic Clinic.	S.Eastwood







1891 Census	Robert Shapley H M 41 Bank Accountant Dev. Torquay Mary J. " W 44 Kent Dartford Arthur R. " S 12 Scholar " Sandwich Mary " D 11 " C/S Jane Hare Mother in L Wid 81? Living own means Sandwich William E. Warren Boarder S 18 Bank Clerk App. Ottely St Mary Nina C.B. Houlton Ser S 22? Gen. Servant Glos H.Upton Mary J.A. Crew Ser S 22 " " Wilts Hon?	RG12/1994
1897	Robert Shapley Bank House-Manager. National Provincial Bank	Kelly's Dir.
1900	Robert Shapley	Electoral Roll
1901 Census	Robert Shapley H M 51 Bank Manager Dev. Torquay Mary J. " W 54 Sur. Deptford Mary E. " D 21 Mothers Help C/S Jane Hare M in L Wid 91 Kent Sandwich Nina C.B.Houlton Ser 31 Gen. Dom. H.Upton Henrietta Whitburn Ser 25 " " "	RG13/2407
1903	Robert Shapley Manager of Bank	Wright's
1908	Robert Shapley	Electoral Roll
1908	In the Inclosure Award Robert Shapley bought land on the Common for £40.	
1910 Finance Act Valuation Office Survey	House Bank Garden National Provincial Bank Owner James Campbell Barry for Bank Freehold Bank, cellar under, 5 Beds, Dressing Rm, Drawing Rm, Bath & W.C Lavy, Music Rm, Billard Rm, Box Rm, W.C. Hall, Dining Rm, Kitchen, Scullery, Laundry, Coals. All in good repair.	TNA Kew IR 58/13879 80-81-82
1914	J.C.Barry- Manager N.P. Bank	Kelly's Dir.
1915	James Campbell Barry	Electoral Roll
1920's	Mr. Henderson.	
1923	A.K.Henderson Manager National Provincial & Union Bank	Kelly's
1931	Charles William Corder Manager	Kelly's
1939	Neville Brampton Manager	Kelly's
1960's	National Provincial Bank changed to NatWest Bank	S.Eastwood


DATE	USAGE / OCCUPANTS / PROPRIETORS	SOURCE
1795	Owner/Occupier John Hillier House, Stable, Garden, Two Tenements let to Jos. Dee & Rob. Pritchard Wm.Harvey pays taxes for whole. Rateable Value £8.	G.Tily
	94,95 & 96 sold to F.Arnold by auction for £400.	G.Tily
	 <p><b>NO. 79 BROAD STREET. Grade II.</b> Early C19. Ashlar. Hipped slate roof, behind pierced parapet. Moulded cornice. Three storeys. Three windows; 15 pane glazing bar sashes on first floor; 9 pane on second; with plat band. Ground floor; central tripartite window flanked by Ionic columns in antis; Panelled doors to either side with Tuscan pilasters and fanlights.</p>	<p>S.Eastwood 2007.</p> <p>From D of E Document as at 1983 held at N.M.R.C. Swindon.</p>
1841 Census	None	
1842	Richard Arnold Manager. National Provincial Bank, draws on Hanburys Taylor & Co London.	Pigot & Co
1849	Richard Arnold -Manager Nat.Prov. Bank	Hunt & Co
1849	Richard Arnold Nat. Prov. Bank draws on London & Westminster Bank London	Hunt & Co
1851 Census	Richard Arnold H Widr 67 Bank Agent/Manager Tormarton Alfred " S U ? Plumber & Glazier C/S Jane Spar? Ser U 29 I Acton	107/1956
1861 Census N.P.Bank	Richard Arnold H Widr 77 Bank Manager Tormarton Alfred " S U 40 Retired Currier C/S Marion George Ser U 23 House Servant Gloucester	RG9/1743
1868	Mr. Andrew Foxwell Manager	Slaters Dir.

1871 Census Bank	Andrew J. Foxwell H M 45 Manager N.P.Bank W.U.E Jane " W 41 C/S Herbert " S U 15 Scholar " Emily " D 14 " Nathan? " S 11 " Lewis " S 5 " ? Bennett Ser U 17 Gen Dom Servant "	RG10/2577
	Sometime after the 1871 Census, possibly on the death of Thomas Hetling, the Bank moved next door to 77 Broad Street.	S.Eastwood
1881 Census	Richard Arnold H M 67 Retired Draper C/S Sarah A. " W 59 Glos Churham Court Emily Kilminster Ser U 20 Gen Dom Old Sodbury	RG11/2509
1891 Census	Sarah A. Arnold H Wid ? Living own means Glos ? Martha P. Rootes D S 47/67 Glos Castle End Jane Durham ? S 19 Gen Servant Horton Elizabeth Alden S ? " " Yate	RG12/1994
1901	Sarah A. Arnold H Wid 80 L.O.M Glos Churham Caroline Holtham Visitor S 54 Glos Edith M.Drew Companion 34 Companion Here Sellack Clara Baker Ser 17 Housemaid Glos Upper Chalkley	RG13/2407
1925 & 1930 1938	Lawrence Montague Harris, wife Elsie May.(Old Bank House) Also 1925, Robert Alexander Kane Henderson, wife Helen Maud Scarlett. And Elsie Gertrude Scarlett Stutchbury. 1930 Charles William Corder, wife Mabel Margaret.also Margorie Olive Went. 1938 Neville Brampton, wife Elsie Maud. (Neville on Jury list.) Dora Marion Chamberlain	Electoral Roll
1944-	Major L.Montague Harris, Old Bank House. 1 <sup>st</sup> entry in	Phone Books
1947	Called Latcham & Montague Solicitors	S.Eastwood
	<b>L. Montague Harris &amp; Co</b> Solicitors Commissioners for Oaths  <b>Partners:</b> <b>Vivian H. Harris &amp; Nancy L. Nagle</b>  Old Bank House, Broad St., Chipping Sodbury, Bristol Telephone: Chipping Sodbury (0454) 313362	
1985	L.Montague Harris & Co. Solicitors	Church Diary
1989-	M.Harris Solicitors & Sodbury District Registrar Office Agency for Union Assurance Ltd Office.	S.Eastwood

DATE	USAGE / OCCUPANTS / PROPRIETORS	SOURCE																														
1795	Owner/Occupier Wm. Harvey. House, 2 Stables, Gdn & Yard, & Six Poor Tenements adjoining (Let) Rateable Value £10. 1 Rod.	G.Tily																														
	 <p data-bbox="612 1055 916 1084" style="text-align: center;"><b>NO. 81 BROAD STREET.</b></p>	S.Eastwood 2007.																														
1807	Left to Robert Harvey	G.Tily																														
1838	Licence transferred from Swan Inn ( No 71)when it became R.C.Church.																															
1841 Census	<table border="0" style="width: 100%;"> <tr> <td>John</td> <td>Wait</td> <td>41</td> <td>N</td> <td></td> </tr> <tr> <td>Elizabeth</td> <td>"</td> <td>40</td> <td>Y</td> <td></td> </tr> <tr> <td>Leah</td> <td>"</td> <td>20</td> <td>N</td> <td></td> </tr> <tr> <td>Rachael</td> <td>"</td> <td>14</td> <td>Y</td> <td></td> </tr> </table>	John	Wait	41	N		Elizabeth	"	40	Y		Leah	"	20	N		Rachael	"	14	Y		HO107/1357										
John	Wait	41	N																													
Elizabeth	"	40	Y																													
Leah	"	20	N																													
Rachael	"	14	Y																													
1849	John Weight Swan Inn	Hunt & Co																														
1851 Census	<table border="0" style="width: 100%;"> <tr> <td>John H.</td> <td>Weight</td> <td>H M</td> <td>54</td> <td>Innkeeper</td> <td>Born Hillesley</td> </tr> <tr> <td>Frances</td> <td>"</td> <td>W</td> <td>57</td> <td></td> <td>Here Linton</td> </tr> <tr> <td>Mary</td> <td>Bryant</td> <td>Ser</td> <td>U 21</td> <td></td> <td>Westerleigh</td> </tr> <tr> <td>Royce?</td> <td>Paslick?</td> <td>Lodger</td> <td>U ?</td> <td>Hawker</td> <td>Ireland Armagh</td> </tr> <tr> <td>"</td> <td>Peter</td> <td>"</td> <td>U ?</td> <td>"</td> <td>"</td> </tr> </table>	John H.	Weight	H M	54	Innkeeper	Born Hillesley	Frances	"	W	57		Here Linton	Mary	Bryant	Ser	U 21		Westerleigh	Royce?	Paslick?	Lodger	U ?	Hawker	Ireland Armagh	"	Peter	"	U ?	"	"	107/1956
John H.	Weight	H M	54	Innkeeper	Born Hillesley																											
Frances	"	W	57		Here Linton																											
Mary	Bryant	Ser	U 21		Westerleigh																											
Royce?	Paslick?	Lodger	U ?	Hawker	Ireland Armagh																											
"	Peter	"	U ?	"	"																											
1852/1856	J.Weight listed as Swan Broad St.																															
1861 Census Swan Hotel	<table border="0" style="width: 100%;"> <tr> <td>James</td> <td>Randell</td> <td>H M</td> <td>64</td> <td>Innkeeper</td> <td>Cornwall Padstow</td> </tr> <tr> <td>Frances</td> <td>"</td> <td>W</td> <td>67</td> <td></td> <td>Here Linton</td> </tr> <tr> <td>Eliza</td> <td>Primelove</td> <td>Ser</td> <td>16</td> <td>House Servant</td> <td>Glos Horsley</td> </tr> </table>	James	Randell	H M	64	Innkeeper	Cornwall Padstow	Frances	"	W	67		Here Linton	Eliza	Primelove	Ser	16	House Servant	Glos Horsley	RG9/1743												
James	Randell	H M	64	Innkeeper	Cornwall Padstow																											
Frances	"	W	67		Here Linton																											
Eliza	Primelove	Ser	16	House Servant	Glos Horsley																											
1867	George Milsom Beer Retailer	Morris & Co																														
1868	George Milsom Retailer of Beer & Nathaniel Vick Cooper	Slaters Dir.																														
1871 Census	<table border="0" style="width: 100%;"> <tr> <td>George Milsom</td> <td>H M</td> <td>32</td> <td>Innkeeper</td> <td>C/S</td> </tr> <tr> <td>Caroline</td> <td>"</td> <td>W 32</td> <td></td> <td>Wilts ?</td> </tr> <tr> <td>Annie</td> <td>"</td> <td>D 11</td> <td>Scholar</td> <td>C/S</td> </tr> <tr> <td>Alice</td> <td>"</td> <td>D 1</td> <td></td> <td>"</td> </tr> <tr> <td>Fanny Carter</td> <td>Niece</td> <td>9</td> <td>"</td> <td>"</td> </tr> </table>	George Milsom	H M	32	Innkeeper	C/S	Caroline	"	W 32		Wilts ?	Annie	"	D 11	Scholar	C/S	Alice	"	D 1		"	Fanny Carter	Niece	9	"	"	RG10/2577					
George Milsom	H M	32	Innkeeper	C/S																												
Caroline	"	W 32		Wilts ?																												
Annie	"	D 11	Scholar	C/S																												
Alice	"	D 1		"																												
Fanny Carter	Niece	9	"	"																												

1871 cont.	----- Nathaniel Vick H Widr 73 Master Cooper (1 man) C/S Ann Townsend D Wid 43 " Ella " G.D. 9 Scholar Wilts Warminster	
1879	George Milsom Beer Retailer	W.E.Owen
1881 Census	Joseph Jones H M 45 Carrier etc. I.Acton Laura " W 39 Old Sodbury Mary Ann M " D 12 Scholar " " Fred " S 10 " C/S Orlando " S 4 " " Herbert Wilton Lodger U 22 Carrier Glos Bitton James Dee Ser U 16 Ser. Dom. C/S	RG11/2509
1891 Census Swan Inn	Joseph Jones H M 55 Lic. Vit. Carrier Yate Laura " W 43 " " Assistant Old Sodbury Fred " S S 20 Carrier Lab. C/S	RG12/1994
1891	Joseph Jones Beerhouse, Arnold Perrett & Co. Ltd Wickwar Brewery Rateable Value £ 20.00	Web Pub site
1897	Jones & Son - Carriers	Kelly's Dir.
1900	Joseph Jones Land & Tenement(Joint) Broad St & Hatters Lane.	Electoral Roll
1903	Frank Goodman Swan Inn	Wright's
1903	Frederick William Matthews. Beerhouse. Arnold Perrett Wickwar Rateable Value £ 16.00	Web Pub site
1913	Swan Inn closed. Mr.Ernest Powell took over and named it "Swan Cycle Shop"	J.Pople
1914	Ernest H.J.Powell- Cycle Agent & Repairer ,Market Place & Yate.	Kelly's Dir.
1915	Ernest H. Powell. Dwelling House (successive) Broad St & Hatters Lane.	Electoral Roll
		
1917	During this time 6 soldiers were billeted here.	J.Pople
1918 & 1925 1930	Ernest Henry James Powell, wife Mary Jane Grace. Ernest on Jury List. Also c/o George Gammon.	Electoral Roll

1935	Swan Cycle Depot. Mrs Gordon Powell Ladies Hairdresser	C/S Pageant Leaflet
		July 1935 Chipping Sodbury Pageant Leaflet
1938	E.H.J.Powell, wife Mary Jane Grace. Charles Clifford Powell. c/o this address;- Geoffrey Axon, Arthur Henry Bennett, Arthur Briley, George White.	Electoral Roll
1946 & 1952	E.H.Powell & Sons The" Swan" Cycle Depot	AFC Leaflet
	During the time of E Powell 2 cottages became vacant next door, and they were knocked through to extend.	J,Pople
	T.Purbrick took over premises after the retirement of Clifford Powell, Ernest Powell brother.	
1960	John Woodman Upholsterer & House Furnisher	C.C.leaflet
1962	Ted Purbrick, Cycles & Prams. The Central Cycle Shop	Phone Books
26.6.1971	J.Woodman House Furnishers & Upholsterers	Golf Club Leaflet.
28.10.1978	The Pink Swan Gallery	Gazette
1968-2003	Allen Marshall-Hairdresser had small shop to the side of the building.	
1982-	Lesanne Boutique owned by Lesley Wood.	S.Eastwood

DATE	USAGE / OCCUPANTS / PROPRIETORS	SOURCE																
		J.I. Smith 2008																
1795	House, shop (unspecified) offices, gardens, yards, orchard et owned and occupied by Elizabeth Watts. John Watts lived there in 1820.	G. Tily																
1852	W.H.H. Hartley (Lord of the Manor) granted and conveyed to the Church authorities two properties at the corner and in the north side of Hatters Lane, for the building of a school and a house for the Master.	G. Tily																
1853	Francis Eardly – Head Teacher	P. Couzens																
1858	Alfred Luxford – Head Teacher	P. Couzens																
1861	<table border="0"> <tr> <td>Alfred</td> <td>Luxford</td> <td>26</td> <td>Certificated teacher</td> </tr> <tr> <td>Muriel</td> <td>Luxford</td> <td>30</td> <td>Teacher</td> </tr> <tr> <td>Edith</td> <td>Luxford</td> <td>2</td> <td></td> </tr> <tr> <td>Sarah</td> <td>Pincott</td> <td>18</td> <td>House servant</td> </tr> </table>	Alfred	Luxford	26	Certificated teacher	Muriel	Luxford	30	Teacher	Edith	Luxford	2		Sarah	Pincott	18	House servant	1861 Census
Alfred	Luxford	26	Certificated teacher															
Muriel	Luxford	30	Teacher															
Edith	Luxford	2																
Sarah	Pincott	18	House servant															
1867	<p>Inspection 15<sup>th</sup> November 1867 by J. Rice Byrne HMI Inspector. This school promises to make steady progress under the certificated teacher, who was appointed to it 7 months ago. The elementary examination has resulted, with a few exceptions, very favourably under the circumstances. The scriptural teaching is careful and sensible, and the elder scholars answer fairly well to the rather limited extent of their present knowledge. The needlework has made a good beginning. The school has been lately opened to a certificated teacher.</p> <p>21<sup>st</sup> October 1867 – This is to give notice that a night-school in connection with the day school was opened.</p>	School Log Book																
1867	William Ball Baker – Head Teacher	P. Couzens																
1868	<p>Inspection 23<sup>rd</sup> December 1868</p> <p>The school has advanced since last year in point of attainments. In arithmetic there are backward scholars and the reading is still unnecessarily monotonous; but the elementary examination has resulted on the whole satisfactorily. In scripture the elder scholars are taught with care and intelligence. The needlework is much improved. The discipline might be more strict... The floor is very dirty. If a porch were built at either entrance, or at both entrances it might contain mats, which are at present wanting, and serve as hanging up places for hats, bonnets and which are now hung up in the school room and add to the untidiness. A separate room is needed for the infants. My Lords trust that this will be provided. Particular attention should be paid in the current year to establishing a thoroughly firm discipline, the absence of which is probably in part the cause of the want of cleanliness noticed by H.M. Inspector (Article 52(a)). My Lords have had some hesitation in allowing the master's certificate to be issued.</p>	School Log Book																

1871	William Bacon 25 Certificated master Mary Ann Alice Bacon 26 Certificated Mistress Alice Maria Bacon 2 Anne Elizabeth Bacon 6 months	1871 Census
1872	Separate room for Infants built	P. Couzens
1875	E.A. Freeman – Head Teacher	P. Couzens
1881	Edward Freeman 39 Certificated teacher Sarah Freeman 40 Certificated teacher Willie Freeman 11 scholar Arthur Freeman 9 scholar Clarance Freeman 7 scholar Albert Freeman 4 scholar Daniel Lovey 73 Gardner	1881 Census
1891	Edward Freeman 49 Certified school teacher Sarah Freeman 50 Certified school teacher Arthur Freeman 19 student in training college Clarence Freeman 17 Wheelwright apprentice Albert Freeman 15 Monitor in National School Edith Freeman 8 scholar Hannah Freeman 56 Certified school teacher	1891 Census
1901	Edward Freeman 59 Certificated Schoolmaster Sarah Freeman 60 Certificated Schoolmistress Albert Freeman 24 Printer (compositor) Edith Freeman 18 Asst school teacher	1901 Census
1902	2nd June 1902 – The children and teachers assembled at the usual time but in consequence of the cessation of hostilities in South Africa a holiday was given by the managers and the children were dispersed after singing the National Anthem.	School Log book
1905	John Penglaze – Head Teacher	P. Couzens
1915	28th January - Notification from the contractor who supplies the school with coal that he is unable to deliver any anthracite at present, as he cannot obtain any on account of the scarcity of labour. After consultation with the Official Correspondent I have ordered half a ton of coke from the Chipping Sodbury Gas Works...only this can be supplied in 1 Cwt lots, at the rate of about one Cwt per day.	School Log Book
1915	14th October – School sessions shortened to allow the children to gather blackberries to be sent to the Bristol Red Cross hospital for Wounded Soldiers.	School Log Book
1916	The Head Master was absent this morning driving wounded soldiers from Horton Hospital to Chipping Sodbury Railway Station.	School Log Book
1919	C. Knight – Head Teacher	P. Couzens
1939	G.W. Palmer – Head Teacher	P. Couzens
1941	27th February – Air attack on local aircraft factory. Alert sounded 2.45 – children assembled in “Refuge Rooms” and later sent in small parties to the air-raid shelters. “All-Clear” 3.26 – Children sent straight home.	School Log Book
1941	7th March – Two alerts, the first lasting from 1.15-2.35 children sent to refuge rooms but as gunfire was very sharp – they were sent in parties to the shelters. Local aircraft factory again the object of the attack, The second alert lasted 3.15-4.00 children taken to the shelters. These were very cold. Snow was falling at the time.	School Log Book
1953	Miss A.G. Bannister Head of Hatters Lane Primary and Junior School. From 1945 parts of the Old Grammar School were used as the Secondary Modern School before being transferred to King Edmund’s Yate – then a New Town.	P. Couzens
1966	School transferred to old hutments at rear of Old Grammar School	P. Couzens




DATE	USAGE / OCCUPANTS / PROPRIETORS					SOURCE
	It is not possible to allocate this census data to particular properties, since the number of households vary, probably due to multiple occupation. The census ID number is given for reference.					
1861	84	John Hannah Sarah William Alfred William	Higgs Higgs Higgs Higgs Higgs Holborow	24 26 4 2 1 43	Baker  scholar   Agricultural labourer	1861 Census
	85	Nicholas Roseanne	Stinchcombe Lines	57 13	Retired carpenter House servant	
	86	George Anna Mary George Francis	Morgan Morgan Morgan Morgan Morgan	63 66 25 24 20	Mason   Draper's asst Mason	
	87	Sarah Caroline Samuel Thomas	Matthews Matthews Matthews Brockman	70 29 26 21	  Tailor Mason	
1871	135	John Jane Alfred John Albert William Dinah Henry Henry Isaac Dinah	Dando Dando Dando Dando Dando Milsom Milsom Milsom Fletcher Dee Dee	40 38 14 6 3 29 31 6 32 41 35	Labourer Tailoress Labourer scholar scholar Labourer Dressmaker scholar Labourer Butcher	1871 Census
	136	Anna Maria Mary Anne	Morgan Morgan	70 35	Income from houses	
	137	Francis Maria Annie Eliza Henry Alice	Morgan Morgan Morgan Morgan Morgan	30 42 15 12 10	Master Mason  N.K. scholar scholar	
	138	Robert Mary Ann Edward Ann Selina Albert James Joseph Jarvis	Savory Savory Savory Savory Savory Savory	50 48 17 14 9 7	Police Constable  Mason scholar scholar scholar	
1881	83	John Jane Alfred Mary John Albert	Dando Dando Dando Dando Dando Dando	51 48 24 17 15 13	General shopkeeper  Stone Quarryman  Stone Quarryman unemployed	1881 Census

	84	Francis Maria Anne Henry Alice Elizabeth Sarah Francis Mary Ann	Morgan Morgan Morgan Morgan Morgan Morgan Morgan Morgan Morgan	40 42 15 12 10 8 6 3 45	Stone mason  N.K. scholar scholar scholar scholar  Annuitant	
	85	May Ann Joseph	Savory Savory	58 17	Charwoman ??	
	86	Jane Mary William Ellen	Gardner Day Day Gardner	63 31 8 8	Dressmaker Annuitant scholar scholar	
1891	86	Alfred Chas. Emily	Dando Dando	36 31	General haulier Vendor of sweetstuff	1891 Census
	87	John Hester Mary	Dando Dando Dando	25 26 1	Haulier of coal	
	88	Maria Henry Elizabeth Sarah Francis	Morgan Morgan Morgan Morgan Morgan	51 24 15 16 10	Living on own means Mason  Dressmaker's appren. Baker's asst	
	89	Joseph Mary William Robert	Savory Bowyer Bowyer Russell	27 68 66 14	Ag. engine fitter Chapel keeper General; mason Errand boy	
	90	Alfred	Arnold	70	Retired currier	
1901	91	Alfred Emily Elizabeth Anne William Albert Emma	Dando Dando Dando Dando Dando Dando Dando	44 41 9 8 6 3 1	General haulier	
	92	Anne	Milson	81	Living on own means	
	93	Henry Kali Francis	Morgan Morgan Morgan	32 26 23	Coal haulier Housekeeper Carpenter's labourer	
	94	George Matilda Amy Hannah Clara Winifred William	Pincott Pincott Pincott Pincott Pincott Pincott Pincott	36 37 10 6 4 7 months 16	General Labourer     General Labourer	
	95	Ernest Emily Ernest	Townsend Townsend Townsend	28 25 2 months	Bricklayer's labourer	
	96	Francis Hannah Harry	Turner Turner Turner	26 26 1	Grocer's asst	

Map ref. 105/6/7


Tudor House

13,15,17 Hatters Lane

DATE	USAGE / OCCUPANTS / PROPRIETORS	SOURCE
		<p>J.I. Smith 2008</p>
	<p>C14, altered C15 onwards. Medieval open hall house of raised cruck truss construction. Recent research suggests C14 origins with possible addition of oriel (now removed) in C15 and then further alterations since. Rendered with quoins exposed at east end. Pantile roof, Double Roman tiles at rear. Single storey partly with attic and with 2-storey gabled cross wing at west end with bracketed, jettied, timber-framed upper floor. Three windows and one in cross-wing: from east; 4-light oak moulded mullion and transoms; 2 modern windows in original jambs of former cross-windows; 20 pane sash on ground floor and oriel on first floor, or cross-wing; with moulded mullions. Plank door with cast iron strap hinges and heavy wooden frame.</p> <p>East elevation has large projecting stacks with off-sets; 6-light stone mullion and transom window with 4-central arch heads (3 lights to north</p>	<p>English Heritage Copyright</p>

	<p>are good modern replicas). North (rear elevation) has one-storey modern lean-to, and extension to cross-wing. Interior: Roof -4 raised cruck trusses with arch-braced collars and one row of windbraces.</p> <p>An open hall of 3 or 4 bays with parlour and upper chamber at east end, cross passage and service rooms, replaced by cross wing. East end bay has parlour with C16 cross-beam ceiling with double ogee moulding and converging stops, low fireplace with stone jambs; above stone fire-place with chamfered and stopped jambs.</p> <p>Main hall; west wall has stone fireplace with 4 centred arch head and hollow chamfers; north wall, large blocked 2-centred arch with ogee and hollow moulding. West wall has internal jetty supporting timber framed partition. West room; beyond site of cross-passage, has chamfered and stopped beams. Above this 2 rooms: larger one has C16 stone fireplace with shouldered head and projecting shelf and next to it an open cupboard with 3 shaped shelves with carved door and panel above. Two doorways with depressed 4-centred arch heads and a small 3-light casement window with ovolo moulded mullions and leaded lights.</p>																																																																					
1795	<p>Josiah Higgs, Owner – House, Brewery, Malshouses, Stables, Gardens. Orchard adjoining 1 acre, 7 perches £18</p> <p>Sold to John Olive in 1822 for £360</p>																																																																					
1891	<p>Lodging House:</p> <table border="0"> <tr> <td>William</td> <td>Pinsett</td> <td>69</td> <td>Labourer general</td> </tr> <tr> <td>Hannah</td> <td>Pinsett</td> <td>55</td> <td></td> </tr> <tr> <td>John</td> <td>Stinchcombe</td> <td>35</td> <td>Labourer general agricultural</td> </tr> <tr> <td>William</td> <td>Pinsett</td> <td>6</td> <td>scholar</td> </tr> </table>	William	Pinsett	69	Labourer general	Hannah	Pinsett	55		John	Stinchcombe	35	Labourer general agricultural	William	Pinsett	6	scholar	1891 Census																																																				
William	Pinsett	69	Labourer general																																																																			
Hannah	Pinsett	55																																																																				
John	Stinchcombe	35	Labourer general agricultural																																																																			
William	Pinsett	6	scholar																																																																			
1901	<p>Lodging House:</p> <table border="0"> <tr> <td>William</td> <td>Driscoll</td> <td>70</td> <td>Railway labourer</td> </tr> <tr> <td>S. Jane</td> <td>Driscoll</td> <td>56</td> <td></td> </tr> <tr> <td>Alfred</td> <td>Richings</td> <td>22</td> <td>Railway labourer</td> </tr> <tr> <td>Robert</td> <td>Smith</td> <td>41</td> <td>Railway labourer</td> </tr> <tr> <td>John</td> <td>Coal</td> <td>63</td> <td>Railway labourer</td> </tr> <tr> <td>Thomas</td> <td>Smith</td> <td>24</td> <td>Railway labourer</td> </tr> <tr> <td>James</td> <td>Champion</td> <td>68</td> <td>Railway labourer</td> </tr> <tr> <td>George</td> <td>York</td> <td>60</td> <td>Railway labourer</td> </tr> <tr> <td>Dick</td> <td>Snipe</td> <td>24</td> <td>Railway labourer</td> </tr> <tr> <td>George</td> <td>Grinman</td> <td>38</td> <td>Railway labourer</td> </tr> <tr> <td>George</td> <td>Bristol</td> <td>32</td> <td>Railway labourer</td> </tr> <tr> <td>Thomas</td> <td>Solomon</td> <td>25</td> <td>Railway labourer</td> </tr> <tr> <td>Thomas</td> <td>Wigman</td> <td>31</td> <td>Railway labourer</td> </tr> <tr> <td>Dick</td> <td>Harise</td> <td>21</td> <td>Railway labourer</td> </tr> <tr> <td>George</td> <td>Price</td> <td>30</td> <td>Railway labourer</td> </tr> <tr> <td>George</td> <td>Manton</td> <td>33</td> <td>Railway labourer</td> </tr> <tr> <td>Mary</td> <td>Sparks</td> <td>23</td> <td>General servant</td> </tr> </table>	William	Driscoll	70	Railway labourer	S. Jane	Driscoll	56		Alfred	Richings	22	Railway labourer	Robert	Smith	41	Railway labourer	John	Coal	63	Railway labourer	Thomas	Smith	24	Railway labourer	James	Champion	68	Railway labourer	George	York	60	Railway labourer	Dick	Snipe	24	Railway labourer	George	Grinman	38	Railway labourer	George	Bristol	32	Railway labourer	Thomas	Solomon	25	Railway labourer	Thomas	Wigman	31	Railway labourer	Dick	Harise	21	Railway labourer	George	Price	30	Railway labourer	George	Manton	33	Railway labourer	Mary	Sparks	23	General servant	1901 Census
William	Driscoll	70	Railway labourer																																																																			
S. Jane	Driscoll	56																																																																				
Alfred	Richings	22	Railway labourer																																																																			
Robert	Smith	41	Railway labourer																																																																			
John	Coal	63	Railway labourer																																																																			
Thomas	Smith	24	Railway labourer																																																																			
James	Champion	68	Railway labourer																																																																			
George	York	60	Railway labourer																																																																			
Dick	Snipe	24	Railway labourer																																																																			
George	Grinman	38	Railway labourer																																																																			
George	Bristol	32	Railway labourer																																																																			
Thomas	Solomon	25	Railway labourer																																																																			
Thomas	Wigman	31	Railway labourer																																																																			
Dick	Harise	21	Railway labourer																																																																			
George	Price	30	Railway labourer																																																																			
George	Manton	33	Railway labourer																																																																			
Mary	Sparks	23	General servant																																																																			
History to date	<p>“There is documentary evidence that among the early occupants, if not the builders were the Colymore family.”</p> <p>In St, John’s Church there is a large stone slab memorial to Richard Colmor, d.1513 and his wife Edith. In C14 a chapel was appropriated by the local guild of cloth workers as their chapel and dedicated to St. Katherine of Alexandria. The fraternity of weavers was wealthy enough to maintain a guild-hall in the High Street.</p> <p>“There is no evidence that Richard Colmor was connected with the Guild, though the slab may commemorate a Flemish merchant who settled here.”</p> <p>F. Fox (1907) referred to Colmor as a master- weaver p.66.</p> <p>It gradually fell into disrepair and at the turn of the century was a common lodging house.</p>	<p>P. Couzens</p> <p>Trans. Bristol &amp; Glos Arch Soc v.39,p55</p>																																																																				
1956	<p>Mark Harford purchased the building and it was renovated and became the HQ of the South Gloucestershire Conservative Association.</p>	P. Couzens																																																																				



DATE	USAGE / OCCUPANTS / PROPRIETORS	SOURCE																								
		English Heritage																								
	<p>Probably 15<sup>th</sup> century origins, altered in succeeding centuries. Horse Street elevation: rendered; Double Roman tiled roof; 2 storeys; one window, modern casements; modern door to right. Former gable end. Hatters Lane elevation: painted rubble; 2 stories; mixed modern fenestration, Interior: much altered but retains at least 2 cruck trusses and windbracing. The roof probably continues into No. 2 Hatters Lane.</p>	English Heritage: Images of England (copyright)																								
1795	<p>House, Coopers shop, yard and garden. Occupier – John Vick Notes: sold in lots No.182 to Messrs. Rice, J. Vick, T. Morgan, T. Turner. Rateable value £6</p>	Gordon Tily																								
1841	<table border="1"> <tbody> <tr> <td>Nathaniel</td> <td>Vick</td> <td>40</td> <td>Cooper</td> </tr> <tr> <td>Grace</td> <td>Vick</td> <td>40</td> <td>Milliner</td> </tr> <tr> <td>Ann</td> <td>Vick</td> <td>14</td> <td></td> </tr> <tr> <td>John</td> <td>Vick</td> <td>6</td> <td></td> </tr> <tr> <td>Hannah</td> <td>Vick</td> <td>2</td> <td></td> </tr> <tr> <td>Emma</td> <td>Townsend</td> <td>14</td> <td>servant</td> </tr> </tbody> </table>	Nathaniel	Vick	40	Cooper	Grace	Vick	40	Milliner	Ann	Vick	14		John	Vick	6		Hannah	Vick	2		Emma	Townsend	14	servant	1841 Census
Nathaniel	Vick	40	Cooper																							
Grace	Vick	40	Milliner																							
Ann	Vick	14																								
John	Vick	6																								
Hannah	Vick	2																								
Emma	Townsend	14	servant																							
1851	<table border="1"> <tbody> <tr> <td>Nathaniel</td> <td>Vick</td> <td>55</td> <td>Cooper</td> </tr> <tr> <td>Grace</td> <td>Vick</td> <td>50</td> <td>Milliner</td> </tr> <tr> <td>Ann</td> <td>Vick</td> <td>23</td> <td>Milliner</td> </tr> <tr> <td>John</td> <td>Vick</td> <td>15</td> <td>Cooper</td> </tr> <tr> <td>Hannah</td> <td>Vick</td> <td>12</td> <td>scholar</td> </tr> </tbody> </table>	Nathaniel	Vick	55	Cooper	Grace	Vick	50	Milliner	Ann	Vick	23	Milliner	John	Vick	15	Cooper	Hannah	Vick	12	scholar	1841 Census				
Nathaniel	Vick	55	Cooper																							
Grace	Vick	50	Milliner																							
Ann	Vick	23	Milliner																							
John	Vick	15	Cooper																							
Hannah	Vick	12	scholar																							
1861	<table border="1"> <tbody> <tr> <td>Nathaniel</td> <td>Vick</td> <td>63</td> <td>Cooper</td> </tr> <tr> <td>Grace</td> <td>Vick</td> <td>61</td> <td></td> </tr> <tr> <td>Hannah</td> <td>Vick</td> <td>22</td> <td>Dressmaker</td> </tr> </tbody> </table>	Nathaniel	Vick	63	Cooper	Grace	Vick	61		Hannah	Vick	22	Dressmaker	1851 Census												
Nathaniel	Vick	63	Cooper																							
Grace	Vick	61																								
Hannah	Vick	22	Dressmaker																							
1871	<table border="1"> <tbody> <tr> <td>Nathaniel</td> <td>Vick</td> <td>73</td> <td>Master Cooper Ann</td> </tr> <tr> <td></td> <td>Townsend</td> <td>43</td> <td></td> </tr> <tr> <td>Ella</td> <td>Townsend</td> <td>9</td> <td>scholar</td> </tr> </tbody> </table>	Nathaniel	Vick	73	Master Cooper Ann		Townsend	43		Ella	Townsend	9	scholar	1861 Census												
Nathaniel	Vick	73	Master Cooper Ann																							
	Townsend	43																								
Ella	Townsend	9	scholar																							
1881	<table border="1"> <tbody> <tr> <td>Nathaniel</td> <td>Vick</td> <td>83</td> <td>Retired cooper</td> </tr> <tr> <td>Anna</td> <td>Townsend</td> <td>53</td> <td>Dressmaker</td> </tr> <tr> <td>Mary</td> <td>Townsend</td> <td>19</td> <td>Teacher</td> </tr> <tr> <td>Elizabeth</td> <td>Baylis</td> <td>11</td> <td>scholar</td> </tr> </tbody> </table>	Nathaniel	Vick	83	Retired cooper	Anna	Townsend	53	Dressmaker	Mary	Townsend	19	Teacher	Elizabeth	Baylis	11	scholar	1871 Census								
Nathaniel	Vick	83	Retired cooper																							
Anna	Townsend	53	Dressmaker																							
Mary	Townsend	19	Teacher																							
Elizabeth	Baylis	11	scholar																							

1891	William R	Trotman	31	Purveyor of meat	1881 Census
	Elizabeth	Trotman	32		
	Robert	Trotman	6	scholar	
	Lizzie	Trotman	5	scholar	
	Frank	Trotman	4	scholar	
	John	Trotman	2		
	Ethel	Trotman	1		
	Kate B	England	27	Living on own means	
	Annie	Moss	15	General servant domestic	
1901	William	Trotman	41	Butcher & slaughterman	1901 Census
	Elizabeth	Trotman	42		
	Robert	Trotman	16	Butcher & slaughterman	
	Lizzie	Trotman	15		
	Frank	Trotman	14		
	John	Trotman	12		

### Contents of Part 3

Horse Street (East side)

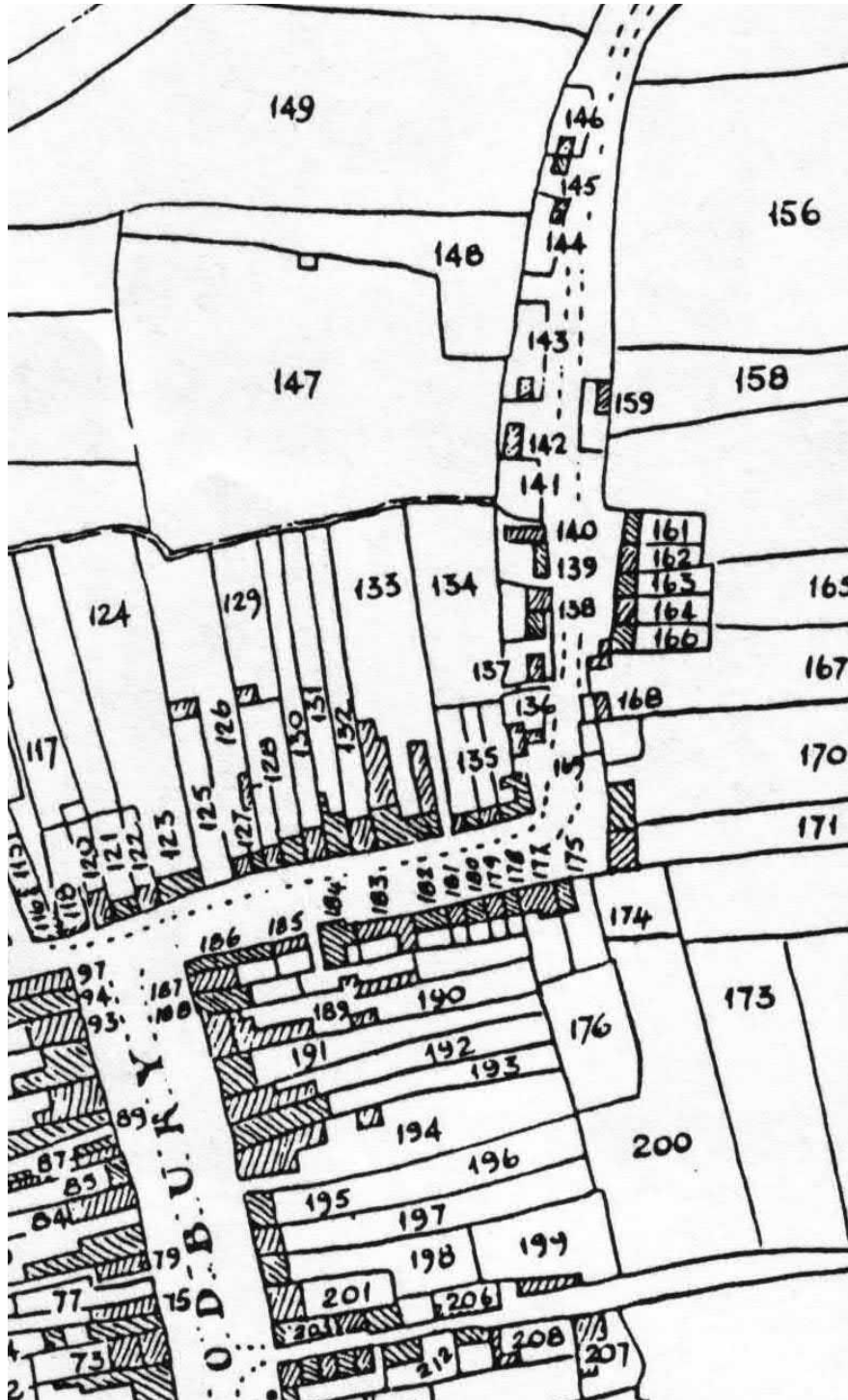
[Map Ref. 118 to 149](#)

Horse Street (West side)


[Map Ref. 160 to 184](#)


Broad Street (South side)


[Map Ref. 186 to 203](#)








DATE	USAGE / OCCUPANTS / PROPRIETORS	SOURCE																				
		C1920's Bob Jordan																				
1795	House, braziers shop, Courts, Garden and Tenement. Owner J. Neal. Rateable value £7 (Plot 119 – orchard in Hatters Lane same owner) Note – passed to Thos. Williams, occupied by Jos. Pritchard.	Gordon Tily																				
1841	<table border="0"> <tr> <td>Charles</td> <td>March</td> <td>75</td> <td>gardener</td> </tr> <tr> <td>Priscilla</td> <td>March</td> <td>70</td> <td></td> </tr> <tr> <td>Elizabeth</td> <td>March</td> <td>30</td> <td></td> </tr> <tr> <td>Mary</td> <td>Phillips</td> <td>35</td> <td>independent</td> </tr> <tr> <td>George</td> <td>Harcombe</td> <td>25</td> <td>Carpenter</td> </tr> </table>	Charles	March	75	gardener	Priscilla	March	70		Elizabeth	March	30		Mary	Phillips	35	independent	George	Harcombe	25	Carpenter	1841 Census
Charles	March	75	gardener																			
Priscilla	March	70																				
Elizabeth	March	30																				
Mary	Phillips	35	independent																			
George	Harcombe	25	Carpenter																			
1851	Elizabeth Shipway 61	1851 Census																				
1861	<table border="0"> <tr> <td>Elizabeth</td> <td>Pritchard</td> <td>68</td> <td>Freeholder</td> </tr> <tr> <td>Mary</td> <td>Andrews</td> <td>32</td> <td>House servant</td> </tr> </table>	Elizabeth	Pritchard	68	Freeholder	Mary	Andrews	32	House servant	1861 Census												
Elizabeth	Pritchard	68	Freeholder																			
Mary	Andrews	32	House servant																			
1871	<table border="0"> <tr> <td>William</td> <td>Hancock</td> <td>74</td> <td>Cordwainer</td> </tr> <tr> <td>Sarah</td> <td>Hancock</td> <td>71</td> <td></td> </tr> <tr> <td>Ruth</td> <td>Smith</td> <td>80</td> <td>Deceased farmer's wife</td> </tr> </table>	William	Hancock	74	Cordwainer	Sarah	Hancock	71		Ruth	Smith	80	Deceased farmer's wife	1871 Census								
William	Hancock	74	Cordwainer																			
Sarah	Hancock	71																				
Ruth	Smith	80	Deceased farmer's wife																			
1881	<table border="0"> <tr> <td>George</td> <td>Holborow</td> <td>70</td> <td>Retired grocer</td> </tr> <tr> <td>Matilda</td> <td>Holborow</td> <td>55</td> <td></td> </tr> <tr> <td>Mary</td> <td>Holborow</td> <td>58</td> <td>Housekeeper</td> </tr> </table>	George	Holborow	70	Retired grocer	Matilda	Holborow	55		Mary	Holborow	58	Housekeeper	1881 Census								
George	Holborow	70	Retired grocer																			
Matilda	Holborow	55																				
Mary	Holborow	58	Housekeeper																			
1891	<table border="0"> <tr> <td>Matilda</td> <td>Holborow</td> <td>65</td> <td>Living on own means</td> </tr> <tr> <td>Mary A</td> <td>Holborow</td> <td>68</td> <td>housekeeper</td> </tr> </table>	Matilda	Holborow	65	Living on own means	Mary A	Holborow	68	housekeeper	1891 Census												
Matilda	Holborow	65	Living on own means																			
Mary A	Holborow	68	housekeeper																			
1901	<table border="0"> <tr> <td>George</td> <td>Holborow</td> <td>44</td> <td>Produce broker/agent</td> </tr> <tr> <td>Ada</td> <td>Holborow</td> <td>36</td> <td></td> </tr> <tr> <td>Eric</td> <td>Holborow</td> <td>4</td> <td></td> </tr> <tr> <td>Samuel</td> <td>Pegler</td> <td>54</td> <td>Publisher's agent</td> </tr> </table>	George	Holborow	44	Produce broker/agent	Ada	Holborow	36		Eric	Holborow	4		Samuel	Pegler	54	Publisher's agent	1901 Census				
George	Holborow	44	Produce broker/agent																			
Ada	Holborow	36																				
Eric	Holborow	4																				
Samuel	Pegler	54	Publisher's agent																			
19--	Miss Grace lived here	Joy May																				
2000	Farrago																					


DATE	USAGE / OCCUPANTS / PROPRIETORS	SOURCE																																
		English Heritage																																
	Late 17 <sup>th</sup> century, altered 19 <sup>th</sup> century. Rendered. Double Roman tiled roof. One storey, and attics in three gables. Late sashes in plain stone surrounds. Modern shopfront.	English Heritage																																
1795	Houses, drapers shop, offices and garden. Moses Bruton. Rateable value £4	Gordon Tily																																
1841	<table border="0"> <tr> <td>George</td> <td>Cole</td> <td>50</td> <td>Draper</td> </tr> <tr> <td>Mary</td> <td>Cole</td> <td>50</td> <td></td> </tr> <tr> <td>Esther</td> <td>Cole</td> <td>20</td> <td></td> </tr> </table>	George	Cole	50	Draper	Mary	Cole	50		Esther	Cole	20		1841 Census																				
George	Cole	50	Draper																															
Mary	Cole	50																																
Esther	Cole	20																																
1851	<table border="0"> <tr> <td>George</td> <td>Cole</td> <td>61</td> <td>Draper &amp; Grocer</td> </tr> <tr> <td>Mary</td> <td>Cole</td> <td>65</td> <td></td> </tr> </table>	George	Cole	61	Draper & Grocer	Mary	Cole	65		1851 Census																								
George	Cole	61	Draper & Grocer																															
Mary	Cole	65																																
1861	<table border="0"> <tr> <td>John</td> <td>Wilmott</td> <td>54</td> <td>Grocer &amp; draper</td> </tr> <tr> <td>Hannah</td> <td>Wilmott</td> <td>45</td> <td></td> </tr> <tr> <td>Sarah</td> <td>Wilmott</td> <td>15</td> <td>assistant</td> </tr> <tr> <td>Henry</td> <td>Wilmott</td> <td>8</td> <td>scholar</td> </tr> <tr> <td>Mary</td> <td>Cole</td> <td>75</td> <td>Retired shopkeeper</td> </tr> </table>	John	Wilmott	54	Grocer & draper	Hannah	Wilmott	45		Sarah	Wilmott	15	assistant	Henry	Wilmott	8	scholar	Mary	Cole	75	Retired shopkeeper	1861 Census												
John	Wilmott	54	Grocer & draper																															
Hannah	Wilmott	45																																
Sarah	Wilmott	15	assistant																															
Henry	Wilmott	8	scholar																															
Mary	Cole	75	Retired shopkeeper																															
1871	<table border="0"> <tr> <td>William</td> <td>Scudamore</td> <td>31</td> <td>Master Tailor</td> </tr> <tr> <td>Hannah</td> <td>Scudamore</td> <td>29</td> <td></td> </tr> <tr> <td>Blanche</td> <td>Scudamore</td> <td>12</td> <td></td> </tr> <tr> <td>Ada Mary</td> <td>Scudamore</td> <td>4</td> <td></td> </tr> <tr> <td>Albert W</td> <td>Scudamore</td> <td>10 months</td> <td></td> </tr> <tr> <td>Mary</td> <td>Middleton</td> <td>17</td> <td>General servant domestic</td> </tr> </table>	William	Scudamore	31	Master Tailor	Hannah	Scudamore	29		Blanche	Scudamore	12		Ada Mary	Scudamore	4		Albert W	Scudamore	10 months		Mary	Middleton	17	General servant domestic	1871 Census								
William	Scudamore	31	Master Tailor																															
Hannah	Scudamore	29																																
Blanche	Scudamore	12																																
Ada Mary	Scudamore	4																																
Albert W	Scudamore	10 months																																
Mary	Middleton	17	General servant domestic																															
1881	<table border="0"> <tr> <td>Henry</td> <td>Pegler</td> <td>34</td> <td>Draper &amp; Outfitter</td> </tr> <tr> <td>Sarah Ann</td> <td>Pegler</td> <td>36</td> <td></td> </tr> <tr> <td>Herbert</td> <td>Pegler</td> <td>13</td> <td>scholar</td> </tr> <tr> <td>Walter</td> <td>Pegler</td> <td>10</td> <td>scholar</td> </tr> <tr> <td>Doratheia</td> <td>Pegler</td> <td>5</td> <td></td> </tr> <tr> <td>Maud</td> <td>Pegler</td> <td>1</td> <td></td> </tr> <tr> <td>Beatrice</td> <td>Pegler</td> <td>1</td> <td></td> </tr> <tr> <td>Earnest</td> <td>Jackson</td> <td>17</td> <td>Tailor apprentice</td> </tr> </table>	Henry	Pegler	34	Draper & Outfitter	Sarah Ann	Pegler	36		Herbert	Pegler	13	scholar	Walter	Pegler	10	scholar	Doratheia	Pegler	5		Maud	Pegler	1		Beatrice	Pegler	1		Earnest	Jackson	17	Tailor apprentice	1881 Census
Henry	Pegler	34	Draper & Outfitter																															
Sarah Ann	Pegler	36																																
Herbert	Pegler	13	scholar																															
Walter	Pegler	10	scholar																															
Doratheia	Pegler	5																																
Maud	Pegler	1																																
Beatrice	Pegler	1																																
Earnest	Jackson	17	Tailor apprentice																															
1891	<table border="0"> <tr> <td>Henry</td> <td>Pegler</td> <td>43</td> <td>Tailor, draper &amp; grocer</td> </tr> <tr> <td>Walter</td> <td>Pegler</td> <td>20</td> <td>Grocer's asst</td> </tr> <tr> <td>Dorothea</td> <td>Pegler</td> <td>15</td> <td>Draper's asst</td> </tr> <tr> <td>Maud</td> <td>Pegler</td> <td>11</td> <td>scholar</td> </tr> <tr> <td>Beatrice</td> <td>Pegler</td> <td>11</td> <td>scholar</td> </tr> <tr> <td>Alice</td> <td>Pegler</td> <td>7</td> <td>scholar</td> </tr> </table>	Henry	Pegler	43	Tailor, draper & grocer	Walter	Pegler	20	Grocer's asst	Dorothea	Pegler	15	Draper's asst	Maud	Pegler	11	scholar	Beatrice	Pegler	11	scholar	Alice	Pegler	7	scholar	1891 Census								
Henry	Pegler	43	Tailor, draper & grocer																															
Walter	Pegler	20	Grocer's asst																															
Dorothea	Pegler	15	Draper's asst																															
Maud	Pegler	11	scholar																															
Beatrice	Pegler	11	scholar																															
Alice	Pegler	7	scholar																															


1901	Henry Pegler 56 Tailor & Draper Alice S A Pegler 17 Housekeeper	1901 Census
1937-1947	Pullen's was run by Dolly Pullen. Her husband W.R. Pullen owned a garage in Hatters Lane. He was also chauffeur to Steve Codrington the vet, who owned land from Horse Street across to a rifle range in Hatters Lane. The Pullen's bought some land from him behind their shop and there was a pathway to the garage. A two storey play house was built for the children to play in and Dolly also had 50 geese and other animals on the land behind the shop. They kept the grass down.	Joy May
1937	Shop bought 3 <sup>rd</sup> November 1937- they left the shop in 1947 "Pullen's shop sold groceries, haberdashery and clothes. The shop was later sold to Mr and Mrs. Gough who sold clothes and haberdashery on one side and had a shoe department on the other. The later was supervised by Miss Russell, who was Mrs. Gough's sister."	Joy May YOHP book
		Postcard 1960's

DATE	USAGE / OCCUPANTS / PROPRIETORS	SOURCE																
		Images of England																
	Early 19 <sup>th</sup> Century. Ashlar Bathstone floor, rusticated pennant ground floor. Slate roof behind parapet and moulded cornice, 2 storeys. One window: tripartite glazing bar sash on first floor with moulded architrave; segmental headed later glazing bar window on ground floor with recessed panel beneath (probably a former coach entrance), fan light over door.	English Heritage																
1795	House, court , small garden – owner Marge Dewy. Rateable value £2.10s	Gordon Tily																
1841	<table border="0"> <tr> <td>Richard</td> <td>Monk</td> <td>38</td> <td>Tailor</td> </tr> <tr> <td>Elizabeth</td> <td>Monk</td> <td>36</td> <td></td> </tr> <tr> <td>Hephziba</td> <td>Monk</td> <td>1</td> <td></td> </tr> <tr> <td>Henry</td> <td>Pincott</td> <td>16</td> <td>Tailor's apprentice</td> </tr> </table>	Richard	Monk	38	Tailor	Elizabeth	Monk	36		Hephziba	Monk	1		Henry	Pincott	16	Tailor's apprentice	1841 Census
Richard	Monk	38	Tailor															
Elizabeth	Monk	36																
Hephziba	Monk	1																
Henry	Pincott	16	Tailor's apprentice															
1851	<table border="0"> <tr> <td>Frederick</td> <td>Short</td> <td>40</td> <td>Shopkeeper</td> </tr> <tr> <td>Amy</td> <td>Short</td> <td>55</td> <td></td> </tr> <tr> <td>Andrew</td> <td>Hotwells</td> <td>25</td> <td>Accountant in NP bank</td> </tr> </table>	Frederick	Short	40	Shopkeeper	Amy	Short	55		Andrew	Hotwells	25	Accountant in NP bank	1851 Census				
Frederick	Short	40	Shopkeeper															
Amy	Short	55																
Andrew	Hotwells	25	Accountant in NP bank															
1861	<table border="0"> <tr> <td>James</td> <td>Smith</td> <td>26</td> <td>Watch &amp; clockmaker</td> </tr> <tr> <td>Sarah</td> <td>Smith</td> <td>29</td> <td></td> </tr> <tr> <td>Alice</td> <td>Smith</td> <td>11 months</td> <td></td> </tr> </table>	James	Smith	26	Watch & clockmaker	Sarah	Smith	29		Alice	Smith	11 months		1861 Census				
James	Smith	26	Watch & clockmaker															
Sarah	Smith	29																
Alice	Smith	11 months																
1871	<table border="0"> <tr> <td>John</td> <td>Kerrick</td> <td>50</td> <td>Tailor &amp; Draper</td> </tr> <tr> <td>Mary Ann</td> <td>Kerrick</td> <td>48</td> <td>Schoolmistress</td> </tr> <tr> <td>Mary Rosa</td> <td>Kerrick</td> <td>15</td> <td>scholar</td> </tr> </table>	John	Kerrick	50	Tailor & Draper	Mary Ann	Kerrick	48	Schoolmistress	Mary Rosa	Kerrick	15	scholar	1871 Census				
John	Kerrick	50	Tailor & Draper															
Mary Ann	Kerrick	48	Schoolmistress															
Mary Rosa	Kerrick	15	scholar															
1881	<table border="0"> <tr> <td>John</td> <td>Kerrick</td> <td>60</td> <td>Tailor</td> </tr> <tr> <td>Marianne</td> <td>Kerrick</td> <td>62</td> <td>Teacher</td> </tr> <tr> <td>George</td> <td>Kerrick</td> <td>29</td> <td>Jeweller</td> </tr> </table>	John	Kerrick	60	Tailor	Marianne	Kerrick	62	Teacher	George	Kerrick	29	Jeweller	1881 Census				
John	Kerrick	60	Tailor															
Marianne	Kerrick	62	Teacher															
George	Kerrick	29	Jeweller															
1901	<table border="0"> <tr> <td>Isaac</td> <td>Limbrick</td> <td>73</td> <td>Vetinary Surgeon</td> </tr> <tr> <td>Emma</td> <td>Limbrick</td> <td>29</td> <td>Housekeeper</td> </tr> <tr> <td>Gwendoline E</td> <td>Goodall</td> <td>13</td> <td>grand-daughter</td> </tr> </table>	Isaac	Limbrick	73	Vetinary Surgeon	Emma	Limbrick	29	Housekeeper	Gwendoline E	Goodall	13	grand-daughter	1901 Census				
Isaac	Limbrick	73	Vetinary Surgeon															
Emma	Limbrick	29	Housekeeper															
Gwendoline E	Goodall	13	grand-daughter															
C19	Miss Limbrick and Miss Goodall lived here. Miss Goodall was believed to be blind but played the piano.	Joy May																


DATE	USAGE / OCCUPANTS / PROPRIETORS	SOURCE																																								
																																										
1722	Earliest mention – Percy Couzens	John Edgar																																								
1722	<p>Date - Percy Couzens attributes to establishment of The Portcullis. English Heritage report the following. 17<sup>th</sup> Century. Rubble, slate roof with moulded coped verges. Two storeys and gabled attic. First floor ; one window, glazing bar sashes in plain painted stone surround. Second floor; two 2-light casements with ovolo-moulded mullions under dripmoulds with returned stops. oval window in rectangular panel in apex of gable. Ball finial to gable. Later 2-storey extension to left has coach entrance with stone surround. Wing to left, early/mid 18<sup>th</sup> century rebuilding, in coursed rubble (alternating pennant sandstone and limestone), steep pitched double Roman tiled roof. Two storeys and attic with dormers. Two window, 3-light casements with stone mullions, dripmoulds with return stops.</p>	English Heritage Copyright																																								
1795	Portcullis Inn - House, offices, stables, courts and garden. Owner occupier William Tily. Rateable value £15. Let to Mr. Limbrick 1821. Sold to Mr. Deadman 1824	Gordon Tily																																								
1830	John Watts	Pigots 1830																																								
1841	<table border="0"> <tr><td>John</td><td>Watts</td><td>40</td><td>Inn holder</td></tr> <tr><td>Mary</td><td>Watts</td><td>30</td><td></td></tr> <tr><td>Charles</td><td>Watts</td><td>4</td><td></td></tr> <tr><td>William</td><td>Watts</td><td>2</td><td></td></tr> <tr><td>Sarah</td><td>Watts</td><td>10 months</td><td></td></tr> <tr><td>Sarah</td><td>Wellington</td><td>45</td><td>servant</td></tr> <tr><td>Ann</td><td>Evans</td><td>24</td><td>servant</td></tr> </table>	John	Watts	40	Inn holder	Mary	Watts	30		Charles	Watts	4		William	Watts	2		Sarah	Watts	10 months		Sarah	Wellington	45	servant	Ann	Evans	24	servant	1841 Census												
John	Watts	40	Inn holder																																							
Mary	Watts	30																																								
Charles	Watts	4																																								
William	Watts	2																																								
Sarah	Watts	10 months																																								
Sarah	Wellington	45	servant																																							
Ann	Evans	24	servant																																							
1851	<table border="0"> <tr><td>John</td><td>Watts</td><td>55</td><td>Inn Keeper</td></tr> <tr><td>Mary P</td><td>Watts</td><td>43</td><td></td></tr> <tr><td>Thomas</td><td>Watts</td><td>24</td><td>Architect &amp; ??</td></tr> <tr><td>Mary</td><td>Watts</td><td>19</td><td></td></tr> <tr><td>Frances</td><td>Watts</td><td>16</td><td></td></tr> <tr><td>Kate H</td><td>Watts</td><td>5</td><td></td></tr> <tr><td>Charles</td><td>Watts</td><td>3</td><td></td></tr> <tr><td>Mary</td><td>Salser</td><td>24</td><td></td></tr> <tr><td>Hannah</td><td>Wolfendon</td><td>23</td><td>Servant</td></tr> <tr><td>Ruth</td><td>Lockstone</td><td>15</td><td>Servant</td></tr> </table>	John	Watts	55	Inn Keeper	Mary P	Watts	43		Thomas	Watts	24	Architect & ??	Mary	Watts	19		Frances	Watts	16		Kate H	Watts	5		Charles	Watts	3		Mary	Salser	24		Hannah	Wolfendon	23	Servant	Ruth	Lockstone	15	Servant	1851 Census
John	Watts	55	Inn Keeper																																							
Mary P	Watts	43																																								
Thomas	Watts	24	Architect & ??																																							
Mary	Watts	19																																								
Frances	Watts	16																																								
Kate H	Watts	5																																								
Charles	Watts	3																																								
Mary	Salser	24																																								
Hannah	Wolfendon	23	Servant																																							
Ruth	Lockstone	15	Servant																																							
1861	<table border="0"> <tr><td>James B</td><td>Herbury</td><td>40</td><td>Innkeeper</td></tr> <tr><td>Harriet M</td><td>Herbury</td><td>24</td><td></td></tr> <tr><td>James W</td><td>Herbury</td><td>6</td><td>scholar</td></tr> <tr><td>Matilda</td><td>Herbury</td><td>4</td><td>scholar</td></tr> </table>	James B	Herbury	40	Innkeeper	Harriet M	Herbury	24		James W	Herbury	6	scholar	Matilda	Herbury	4	scholar	1861 Census																								
James B	Herbury	40	Innkeeper																																							
Harriet M	Herbury	24																																								
James W	Herbury	6	scholar																																							
Matilda	Herbury	4	scholar																																							


	Levi Maria Jane Mary Charles Henry	Herbury Lawrence Short Pullen Marsh Milsom	3 months 15 18 12 19 18	servant - barmaid servant - housemaid servant - housemaid servant - groom servant - cab driver	
1871	Frederick Heepen  Ann Robert	Gordon Denby Houldsworth	24 39 23	Inn Keeper Dressmaker Groom	1871 Census
1881	Elizabeth A Richard Ernest Winfred Arthur Annie Anne	Godwin Godwin Godwin Godwin Godwin Welsford Chapman	29 7 5 4 7 months 22 13	Licensed Victualler scholar scholar scholar 7 months Barmaid Nursemaid	1881 Census
1885	Elizabeth Ann Godwin				GlosPubs
1891	Elizabeth Ann Godwin. Alehouse. Free from brewery tie (owner trustees of John Watts)				GlosPubs
1891	Elizabeth  Annie Gerald Beatrice Emily	Codrington Codrington Codrington Groof Hawkins	58 30 25 21 9 28	Licensed victualler Mary Licensed victualler's asst Licensed victualler's asst Licensed victualler's asst scholar General servant domestic	1891 Census
1901	Elizabeth Annie Harry G Jinnie Amy L	Codrington Codrington Codrington Trotman Harding	68 34 31 28 23	Licensed victualler daughter son niece waitress	1901 Census
					Bob Jordan
1903	Elizabeth Codrington (owner), Alehouse. Free from brewery tie				GlosPubs
1906	Annie Codrington (Miss)				“
1910	“Portcullis Hotel” House, hotel and garden. Owner/occupier – Fred Stovin. Freehold. Last sold 30 <sup>th</sup> April 1909. Rateable value £3000				“
1919	Fred Stovin				“
1927	Frederick William Hall				“
1939	Ernest Edward Spittle				“
1983	Jim Upton				“


DATE	USAGE / OCCUPANTS / PROPRIETORS	SOURCE
		J.I.Smith 2008
	<p>17<sup>th</sup> Century – rendered, pantile roof, irregular gabled attics, one window each. No.13 Tiled porch extending over modern bay window, modern casement at first floor. No.15. Modern casement window at ground floor, C19 3-light casement at first floor. No.17; double sashes at ground and first floor, plank door. Interior: No 15 &amp; 17 have winder stairs and simply moulded beams, and cross passages.</p>	English Heritage Copyright
1795	<p>No, 13 - House, butchers shop and garden, owner Thomas Alden – rateable value £3          No.15/17 – Alice Trapp, Owner, Two tenements, Offices, Garden &amp; Orchard. £6.10s          No.19 – Ann Turner, Small house &amp; Garden. Elizabeth Hall Tenant. £2</p>	Gordon Tily Map Notes
	Gough's Shoe shop	Richard Carter
Pre 1983	Mr & Mrs G. Dillon	
April 1983	Richard & Shelia Carter – Book shop until 2002	
June 2002	Alan and Ann Triner – Private residence	

DATE	USAGE / OCCUPANTS / PROPRIETORS	SOURCE												
														
1795	Owner James White, House, booksellers shop, Offices and garden £6.10	G, Tily Map Notes												
	<p>This is the only brick fronted shop in the town. The frontage, over two properties, may have been built in the mid C19.</p> <p>This building housed Edgar Iles Printing works and stationery shop, in the early and mid C19.</p>													
1901	<table border="0"> <tr> <td>Edgar</td> <td>Iles</td> <td>32</td> <td>Stationer &amp; Newsagent</td> </tr> <tr> <td>Eliza R</td> <td>Iles</td> <td>31</td> <td></td> </tr> <tr> <td>Gladys</td> <td>Iles</td> <td>2</td> <td></td> </tr> </table>	Edgar	Iles	32	Stationer & Newsagent	Eliza R	Iles	31		Gladys	Iles	2		1901 Census
Edgar	Iles	32	Stationer & Newsagent											
Eliza R	Iles	31												
Gladys	Iles	2												
1936	<p>Conveyance between Jane Short (spinster) of "Heathfield" Station Road, Chipping Sodbury and Edgar Iles (Printer) and Elizabeth Ruth Isles. Included building, stables, piggeries and outbuildings.</p> <p>In the occupation of Edgar Isles, Miss Elizabeth Short and Mrs Alfred Pincott tenants thereof.</p>	Deeds												
1969	Whitaker's Accountants now own the building. Also two shops – in 1970's - Lewington's a builder and Wiltons a baker. Then a radio and TV shop, McKinnons and it is a bike shop at present 2008. The other shop frontage is Whitaker's reception.													





DATE	USAGE / OCCUPANTS / PROPRIETORS	SOURCE
		
	<p>Mid C18. Rubble. Double Roman tile roof. Three storeys. Six windows, glazing bar sashes to second floor windows, and first floor. All in plain painted stone surrounds with keystones and relieving arches. Moulded cornice with pediment over 4 central windows. Rubble parapet. Six pane door with overlight, double keystone and pediment on brackets.</p>	English Heritage Copyright
1795	<p>House, offices and gardens – Clerk - Rev. P. Bliss. Rateable value £8. Owned by Josiah Wallis Later occupied by E.H. Parker, sold to Mr. W. Higgs in 1800 and school built in 1812</p>	Gordon Tily Map Notes
1799	<p>Percy Couzens notes that “Local born Philip Bliss who was to achieve fame as a bibliographer” attended the local grammar school at this time. Philip Bliss 1787-1857 Antiquary and Book collector was the elder son of Philip Bliss d.1803 Rector of Doddington and Frampton Cotterell near Chipping Sodbury, where he was born. Bliss was educated at the Free Grammar School at Chipping Sodbury, then the Merchant Taylors’ School in London and St John’s College, Oxford where he pursued his career in the Bodleian Library.</p>	Percy Couzens Note  Oxford Dictionary of National Biography
1907	<p>The Post Office moved here from its previous location in Broad Street. It was run by Mr &amp; Mrs Turner.</p>	P. Couzens
1910	<p>Post Office and Garden. Occupied and owned by Frances Hope Turner. Freehold. £530</p>	1910 Finance Valuation Act


DATE	USAGE / OCCUPANTS / PROPRIETORS	SOURCE
		
	<p>Mid C18. Rubble. Double Roman tile roof. Three storeys. Six windows; glazing bar sashed to second floor windows. Large pane sashes to first floor. All in plain painted stone surrounds with keystones and relieving arches. Moulded cornice with pediment over 4 central windows. Rubble parapet. Modern frontage at ground floor.(1952)</p>	<p>English Heritage Copyright</p>
1795	<p>Josiah Wallis, Owner - House, offices &amp; gardens – Mrs Harewell Tenant. £8. Sold to Mr. Brooks in 1800</p>	<p>G. Tily Map Notes</p>
	<p>This part of Horse Street was known as Wallace Place early C19</p>	

DATE	USAGE / OCCUPANTS / PROPRIETORS	SOURCE
		
	<p>Mid C18. Coursed rubble, double Roman tile roof. Three storeys. Three windows; sashes in plain painted stone surrounds with keystones relieving arches. Moulded cornice, parapet. Six pane door with overlight, large double keystone and relieving arches. Modern shop window (1952)</p>	<p>English Heritage Copyright</p>
1795	<p>Josiah Wallis – Owner: House, offices, garden 25 rods. Susanna Mitchell – Tenant. £8</p>	<p>G. Tily Map Notes</p>
C19	<p>Car Components at rear previously Mary Livesey School of Dance in dance studio. Front was an ice-cream parlour and now a camping shop.</p>	<p>Oral History</p>

DATE	USAGE / OCCUPANTS / PROPRIETORS	SOURCE
		<p>Bob Jordan Post card</p> <p>(Pillared doorway on right)</p>
	<p>Mid C18. Coursed rubble, pantile roof. Three storeys. Six windows, glazing bar sashes with moulded stone architraves. Modillion cornice, pediment with circular stone ornament in tympanum. Parapets. Chamfered quoins. Two central windows at first floor have stone pediments with pulvinated friezes. Ionic portico and pediment. Ground floor has C20 bow window. Date stone inscribed 1740 was carved in 1981.</p> <p>At rear: two wings, each of two storeys. North wing has 3-light casements with stone mullions, chamfered quoins and coped verges. South wing has C20 windows.</p> <p>Main block has 2-storey rear extension with Tuscan pilasters, frieze, cornice and parapet, and 16 pane sashes. Central Venetian windows above extension. Large rear rubble and ashlar stack. Interior: Panelled room to right with dentilled cornice. Hall has fireplace (formally elsewhere in house) with bolection mould and quatrefoil panel over. Main beam has double ogee mould. Dogleg staircase with open string, alternate twisted and straight balusters</p>	<p>English Heritage Copyright</p>
		

C17/C18	<p>The building consists of two houses which since 1664 was the White Horse Inn. Around 1760 the façade across the two houses was constructed. In 1738 it was in the hands of John Edwards, a clothier. It may be that he was responsible for the imposing front. At the end of the C18 the owner was granted a pew in the Church.</p> <p>It was then cited as Melbourne House. There is no evidence as to why this name was chosen.</p> <p>For several centuries there was a gate across the road just north of the adjacent building called the Barre Gate. This figures in a number of deeds. It's purpose was to prevent cattle straying into the town from the common.</p>	Percy Couzens Annals of a Borough
		Bob Jordan
1763-	<p>A cottage along side Melbourne House is called Jenner Cottage but no documentary evidence has been located to prove that Edward Jenner actually lodged there.</p> <p>Edward Jenner 1749-1823 Surgeon and pioneer of smallpox vaccination. In 1763 he began working with Daniel Ludlow, an apothecary in Chipping Sodbury and in August 1764 he was apprenticed to George Hardwicke of Sodbury. In 1770-2 he trained in St George's Hospital, London and then returned to his home town of Berkeley, Glos.</p>	Ibid and ODNB
1795	<p>In his analysis of the Map, Percy Couzens tells us that - The total population was 1087; the four highest rated houses included Melbourne House – described as “On the East Side of Horse Street (the house with pillars) proprietor and occupier – Joseph Wallace- value £30. It was in fact the second highest rated building.</p>	

1795	Joseph Wallis – Owner, House, offices, court, garden and orchard £30	G. Tily Map Notes
1802	Sold to Mr. Henry Williams	Percy Couzens
1861	John Watts 65 farmer & lime merchant Mary Watts 55 Harriet M Watts 19 Ellen Watts 15 Henry Watts 4 grandson Frances Short 22 servant	Census
1871	Mary Peachey Watts 65 Henry Watts 41 W. India merchant Helen Kate Watts 25 Henry Watts 14 scholar Cas George Watts 23 Bankers clerk Eliza Wimore 18 Domestic servant	Census
1881	Mary P Watts 76 Annuitant H Kate Watts 34 Louisa Watts 23 Ernest Watts 14 Harriet Thatcher 33 servant	Census
1891	Helen K Watts 45 Living on own means Sarah A Watts 40 Caroline P Williams 75 Living on own means Emily Gowan 18 General servant domestic	Census
1901	Helen K Watts 54 Living on own means Reginald Williams 16 Bank Clerk - cousin Elizabeth Woodman 22 servant	Census
C20 early	Detail of Murray Dowding post card – on the back is written “Mr Watts house – if examined through a glass, a lead gutter will be found battlemented. This is probably C16 though the 2 orders are rather fidgety.”	Bob Jordan
		

DATE	USAGE / OCCUPANTS / PROPRIETORS	SOURCE																				
		J.I. Smith 2008																				
	<p>Early C19 – Terrace of 5 cottages. Coursed rubble. Roofs: No.31 modern tile, No.33 Cotswold Stone, Nos. 35 &amp; 37 pantile, No. 39 Double Roman tile. All three storeys; one window to each (except No.39 which has two); 2-light casements under timber lintels, many of them C20, All have flat hoods on brackets over doors. No.31 has C20 door. (1983)</p>	English Heritage copyright																				
1795	<p>Owner Thomas Turner or Tanner – of the following Tenement &amp; Garden - William Witts £2, Tenement &amp; Garden – Widow Turner £2 – Tenement, stable and garden – Robert Witchell £3. One room only Sarah Bowyer 15s.</p>	Map notes																				
1861	<table border="1"> <tbody> <tr> <td data-bbox="368 1238 459 1263">115</td> <td data-bbox="475 1238 587 1263">Elizabeth Matilda</td> <td data-bbox="667 1238 762 1263">Lovell Bowyer</td> <td data-bbox="842 1238 874 1263">40 29</td> <td data-bbox="938 1238 1129 1263">dressmaker lodge r - dressmaker</td> </tr> <tr> <td data-bbox="368 1305 427 1330">116</td> <td data-bbox="475 1305 587 1375">William Ruth George</td> <td data-bbox="667 1305 762 1375">Marsh Marsh Marsh</td> <td data-bbox="842 1305 874 1375">36 36 16</td> <td data-bbox="938 1305 1034 1375">gardener  plasterer</td> </tr> <tr> <td data-bbox="368 1397 427 1422">117</td> <td data-bbox="475 1397 587 1534">John Mary A George Walter Mary</td> <td data-bbox="667 1397 762 1534">Kerrick Kerrick Kerrick Kerrick Kerrick</td> <td data-bbox="842 1397 874 1534">40 39 9 8 5</td> <td data-bbox="938 1397 1098 1534">tailor &amp; draper  scholar scholar scholar</td> </tr> <tr> <td data-bbox="368 1556 427 1581">118</td> <td data-bbox="475 1556 587 1693">Allan Hannah William Jane Emily</td> <td data-bbox="667 1556 762 1693">Powell Powell Powell Powell Powell</td> <td data-bbox="842 1556 874 1693">50 44 14 11 7</td> <td data-bbox="938 1556 1066 1693">boot maker  scholar scholar scholar</td> </tr> </tbody> </table>	115	Elizabeth Matilda	Lovell Bowyer	40 29	dressmaker lodge r - dressmaker	116	William Ruth George	Marsh Marsh Marsh	36 36 16	gardener  plasterer	117	John Mary A George Walter Mary	Kerrick Kerrick Kerrick Kerrick Kerrick	40 39 9 8 5	tailor & draper  scholar scholar scholar	118	Allan Hannah William Jane Emily	Powell Powell Powell Powell Powell	50 44 14 11 7	boot maker  scholar scholar scholar	1861 Census (number is census ID)
115	Elizabeth Matilda	Lovell Bowyer	40 29	dressmaker lodge r - dressmaker																		
116	William Ruth George	Marsh Marsh Marsh	36 36 16	gardener  plasterer																		
117	John Mary A George Walter Mary	Kerrick Kerrick Kerrick Kerrick Kerrick	40 39 9 8 5	tailor & draper  scholar scholar scholar																		
118	Allan Hannah William Jane Emily	Powell Powell Powell Powell Powell	50 44 14 11 7	boot maker  scholar scholar scholar																		
1871	<table border="1"> <tbody> <tr> <td data-bbox="368 1711 411 1736">99</td> <td data-bbox="475 1711 587 1758">George Hester</td> <td data-bbox="667 1711 762 1758">Rice Rice</td> <td data-bbox="842 1711 874 1758">72 73</td> <td data-bbox="938 1711 1114 1758">Carpenter carpenter's wife</td> </tr> <tr> <td data-bbox="368 1780 427 1805">100</td> <td data-bbox="475 1780 587 1872">James Rebecca Albert Sophia</td> <td data-bbox="667 1780 762 1872">Frewin Maddox Maddox Barker</td> <td data-bbox="842 1780 874 1872">74 44 2 19</td> <td data-bbox="938 1780 1129 1872">Watch Maker  Tailoress Servant domestic</td> </tr> <tr> <td data-bbox="368 1895 427 1919">101</td> <td data-bbox="475 1895 587 1975">William Ellen George</td> <td data-bbox="667 1895 762 1975">Milsom Milsom Milsom</td> <td data-bbox="842 1895 874 1975">41 40 18</td> <td data-bbox="938 1895 1034 1975">Ag Lab  Ag Lab</td> </tr> </tbody> </table>	99	George Hester	Rice Rice	72 73	Carpenter carpenter's wife	100	James Rebecca Albert Sophia	Frewin Maddox Maddox Barker	74 44 2 19	Watch Maker  Tailoress Servant domestic	101	William Ellen George	Milsom Milsom Milsom	41 40 18	Ag Lab  Ag Lab	1871 Census (number is census ID)					
99	George Hester	Rice Rice	72 73	Carpenter carpenter's wife																		
100	James Rebecca Albert Sophia	Frewin Maddox Maddox Barker	74 44 2 19	Watch Maker  Tailoress Servant domestic																		
101	William Ellen George	Milsom Milsom Milsom	41 40 18	Ag Lab  Ag Lab																		


	102	Albion Hannah William Rice Emily	Powell Powell Powell Powell	59 52 23 17	Bootmaker bootmaker's wife Bootmaker bootmaker's daughter	
1881	122	Thomas Hannah Alice Alfred Ellen Thomas	Tiley Tiley Tiley Tiley Tiley Tiley	31 33 9 4 2 11 months	Mason  scholar scholar	Lot 15 (auction of Hartley Estates, 1882)
	123	James  James  Rebecca Albert	Frewin  Frewin  Baker Baker	86  57  57 12	Watch & Clock Maker Watch & Clock Maker Housekeeper Servant & scholar	Lot 14b (auction of Hartley Estates, 1882)
	124	William Ellen	Milsom Milsom	50 50	Ag Lab Ditto wife	Lot 14a (auction of Hartley Estates, 1882)
	125	Albion Hannah William Emily	Powell Powell Powell Powell	65 60 32 25	Boot Maker Ditto wife Milkman Dressmaker	Lot 14 - corner house (auction of Hartley Estates, 1882)
1891	124	James Miranda	Spencer Spencer	72 67	Gardener	1891 Census (number is census ID)
	125	Martha Fred	Spencer Selman	54 26	Charwoman Wheelwright	
	126	William Ellen	Milsom Milsom	62 60	Farmer	
	127	Hannah  William R Edith E	Powell  Powell Meredith	72  44 7	Living on own means Farmer scholar	
1901	139	John  Eliza Lilian Mildred L	Manning  Manning Manning Bartlett	39  37 6 12	Livery Stable proprietor  housemaid	1901 Census (number is census ID)
	140	Ruben Helen  Charles Thomas F Ann	Loxton Wall  Wall Wall Pullen	60 46  11 5 70	Shoemaker Charwoman – lodger  lodger Parish Relief – lodger	
	141	Fred Annie A Gladys Dorothy	Selman Selman Selman Selman	33 28 6 2	Wheelwright	
	142	William  Ellen	Milsom  Milsom	71  70	Labourer (stonebreaking)	





	143	Charles Esther	Baridge Baridge	30 30	Carpenter	
	144	Hannah William	Powell Powell	81 54	Living on own means Farmer	
C1939-45	<p>“Everything was to change when war threatened and evacuation began... families were billeted with local families. Nora lodged with the Trotman family in Horse Street and went to work in Arnolds. Her husband Norman, and her sister Betty, (my mother), soon joined them. They then rented a cottage in this row 31-39 Horse Street. At different times at least nine family members plus two babies lived in the house. “</p> <p>“The Horse Street house was a small terraced cottage covered in ivy. There was a living room, a tiny sewing room, a kitchen and a scullery downstairs. It was quite dark as the windows were small, and cold as the floors were stone.</p> <p>The door with a latch at the back of the living room hid stairs leading up to two bedrooms. Above there was an attic which was only used for storage as it was cold, dark and draughty. There was no bathroom only an outside lavatory.</p> <p>The gardens at the rear of the cottages were open plan so everyone knew everyone else. Mr. Holder kept pigeons in a loft but they generally seemed to prefer the outside lavatory. Everyone grew their own fruits and vegetables, there was no room for flowers at this time. Norman had chickens roaming around his garage/workshop in Hatters Lane. The neighbour across the road had a plum orchard and everyone could go and pick and make jam or bottle the fruit.</p> <p>The rest of the family and neighbours looked after me and I remember visiting Emma and Lou Trotman who lived opposite. They seemed to me to be very old but they still worked with their brother Frank in their butcher’s shop. They work long black skirts, white lace blouses with big striped aprons. Mrs Savory, who lived opposite, was a teacher at Miss Lemon’s School (Baptist Church) and offered to take me to school every day, which was great treat for me. I still have my school report aged two and a half!</p>					Oral History


**Map Ref. 136**

**41 Horse Street**

DATE	USAGE / OCCUPANTS / PROPRIETORS	SOURCE
		J.I. Smith 2008
1795	Jno Walker ? (Owner) House and garden – Widow Burnell or Purnell - £1.10s	G. Tily Map Notes
	Appears to have been demolished and replaced by a cottage attached to Map Ref. 135 in 1805	

DATE	USAGE / OCCUPANTS / PROPRIETORS	SOURCE
		J.I. Smith 2008
	Mid late C17, rendered, modern tiled roof, rubble stack. Two storeys. Three windows; 2 – 3-light casements with ovolo-moulded mullions, dripmould with returned stops. Single-storey modern porch extension. (1983)	English Heritage
1795	Owner William Tily – tenement only, tenant Mary Russell £1 Tenement & Garden, tenant David Smart £2.10	Map notes
	Originally owned by the Lord of the Manor – Henry Howard Hartley of Bucklebury House, County of Berkshire.	Deeds
1908	Memorandum between William Russell of Downpatrick, County Down, Ireland, Esquire; 1 <sup>st</sup> part. Francis Oxenham Henrietta Santa Russell of 8, Westbourne Crescent, Hyde Park, London (widow); Elizabeth Ann Hartley de Palatiano of No. 37 Rue de Babylone, Paris, Spinster; Nina Katherine Webley Parry of the Cottage Bucklebury, Berks (widow); and Olivia Fanny White of Winchcombe Lodge, Bucklebury (widow) 3 <sup>rd</sup> part. Sold to Thomas Short of Chipping Sodbury, Haulier, of the 4 <sup>th</sup> part. Sold to Thomas Stagg.	Deeds
1911	Mary Stagg (Confectioner) sells to Alfred Tily (carpenter and wheelwright). Thomas Stagg died in 1911.	Deeds
1923	Alfred sells property to Mrs A. Sorrell	Deeds
1927	Mrs A. Sorrell lets property to Mrs L. Haynes	Deeds
1929	Sold to Montague Harris solicitor	Deeds
1972	Sold to Stanley Thomas Ling and W.M. Ling.	Deeds
		J. I. Smith 2006

**Map Ref. 138      45 & 47 Horse Street      Tiffany Cottage & Toll House Clinic**



DATE	USAGE / OCCUPANTS / PROPRIETORS	SOURCE
		English Heritage
	<p>Tiffany Cottage 45 Horse Street. Mid-late C18. Rubble, modern tile roof, brick stack, Two storeys, two windows; glazing bar sashes in stone surrounds, (16 pane sashes to ground floor windows). Moulded door frame, modern door, late C19 porch. Two gables with ashlar kneelers, coped verges and ball finials.</p>	English Heritage Copyright
1795	George Morgan – owner, House Offices, shop and Garden £3.10	
1906	<p>Tiffany Cottage - Arthur William Jarvis Morgan (licensed victualler, Bell Hotel – Old Sodbury) sells cottage to Edith Louise Truman (widow) for £200. It is noted that it was formally two messuages. On the north it was bounded by an orchard belonging to Charles Watts, on the West, messuage and garden belonging to Mr. Stagg, and on the east, messuage and premises belonging to Mr. Sims, and on the south by Horse Street. (Mrs Truman has been renting the property for some time.) Signed in the presence of George Morgan, Outfitters, High Street, C/S.</p>	Deeds
1913	Mrs. Truman sells to Mrs. Ada Mary Baber (wife of Henry Aitken Baber) for £158	Deeds
1923	Dr. Henry Aitken Baber sells to Mrs E.M. Parker of Exmouth (wife of F.C. Parker, Insurance Agent) for £200	Deeds
1925	<p>Noted that the property is called “Blairmore” at this time. Mrs. Ethel May Parker, wife of Frank Clements Parker sells to Mr. Robert Leonard Clevely of the British School House, North Road, Yate (school master). To the north the orchard now belongs to the representatives of Charles Watts (deceased); to the west formally Mr Stagg – then Alfred Tily but now to Ada Augusta Sorrell; on the east – formally Mr. Edward Sims but now Miss Emma Limbrick and Miss Gwendolene Emma Goodall.</p>	Deeds
1930	Mr R.L. Clevely sells to Mr. G.W.R. Flook	Deeds




	<p>47 Horse Street previously known as Tollgate House.  Date of building – unknown at present, built on Plot 138 – Horse Street became a Turnpike Road from 1780. There was a bar-gate here that kept animals out of the town. Renovations to the building uncovered a “pie window” and an “old bakers oven”  This building needs more research – it is not a listed building.</p>	<p>P. Alcock  Notes  1997</p>
<p>1922</p>	<p>Indenture between George Morgan of High Street, Chipping Sodbury (outfitter) Trustee and Emma Limbrick and Gwendoline Emma Goodall (purchasers). Previously passed to George Morgan on the death of Edward Sims of Old Sodbury. His will made provision for Mary Ann Morgan to live in the premises until her death which occurred in 1922. The premises are described as a dwelling house, garden and premises formally in the occupation of Mary Stump and late of Miss Mary Ann Morgan. Bounded on the south by Horse Street, on the east by Thomas Tily, on the north by Charles George Watts and on the west by Dr. Baber.  Miss Limbrick and Miss Goodall lived in 9 Horse Street and let this property out to tenants.</p>	
<p>Early C19</p>	<p>The Wright family were tenants and previously The Painters</p>	<p>Joy May</p>
<p>Late C19</p>	<p>Toll House Wines</p>	<p>Advert</p>

Map Ref. 140

53 Horse Street (Millstream Cottage) & 49 Stable Cottage

DATE	USAGE / OCCUPANTS / PROPRIETORS	SOURCE
		
	<p>Mid C18. Roughcast, Double Roman tile roof. Two storeys. One window to road and one to side elevation; 2-light casements with stone mullions, drip moulds, flat stone hood over door (1983)</p>	<p>English Heritage Copyright</p>
1795	<p>John Walter owner – tenement &amp; garden £2 Mrs Dickinson in above tenement</p>	<p>Map notes G. Tily</p>
	<p>The current owner was told that the cottage dated back to 1703 and that there was/is an underground stream. It is opposite one of the town pumps and is at the lowest level of Horse Street.</p>	<p>P. Alcock</p>
		<p>English Heritage</p>

DATE	USAGE / OCCUPANTS / PROPRIETORS	SOURCE																								
																										
	<p>There used to be a walled enclosure to the right of the Inn which was the town's pound. The Boot was often referred to locally as 'where beer was sold by the pound!'</p>	J. Ellsworth																								
1766	<p>"In December 1766 the authorities paid fifteen shillings to Thomas Morgan for pitching the causeway leading to the Boot Inn."</p>	P Couzens Annals p.31																								
1795	<p>Owner Ann Alding – Pasture land, called Magpaine – two acres let to William Thompson. £3.10s</p>	G.Tily Map Notes																								
1861	<table border="0"> <tr> <td>Thomas</td> <td>Pullen</td> <td>37</td> <td>victualler</td> </tr> <tr> <td>Ann</td> <td>Pullen</td> <td>35</td> <td></td> </tr> <tr> <td>??</td> <td>Pullen</td> <td>5</td> <td></td> </tr> <tr> <td>Thomas</td> <td>Pullen</td> <td>4</td> <td></td> </tr> <tr> <td>Mary</td> <td>Pullen</td> <td>2</td> <td></td> </tr> <tr> <td>Charles</td> <td>Bowyer</td> <td>48</td> <td>visitor – Ag lab</td> </tr> </table>	Thomas	Pullen	37	victualler	Ann	Pullen	35		??	Pullen	5		Thomas	Pullen	4		Mary	Pullen	2		Charles	Bowyer	48	visitor – Ag lab	1861 Census
Thomas	Pullen	37	victualler																							
Ann	Pullen	35																								
??	Pullen	5																								
Thomas	Pullen	4																								
Mary	Pullen	2																								
Charles	Bowyer	48	visitor – Ag lab																							

1871	William Alden Sarah Ellen	Thompson Thompson Pullen	45 46 13	Brewer & Farmer  Servant domestic	1871 Census
1881	William Hannah	Thompson Thompson	55 49	Beer House Keeper Ditto wife	1881 Census
1891	Annual rateable value £14.10s.0d Alfred James Carter – Land Lord – Beerhouse. John Arnold & Sons, Wickwar				Pub website
1891	Alfred J Mary Anne Florence J	Carter Carter Carter	40 40 15	Licensed Victualler Licensed Victualler (asst) scholar	1891 Census
1901	Alfred Mary A Florence J	Carter Carter Carter	50 48 24	Licensed Beer House  Mothers Help	1901 Census
1903	Annual rateable value £14.10s.0d Alfred James Carter – Land Lord – Beerhouse. William and Robert Thompson (Owners)				Pub website
1939	Mrs Murley				Pub website
1984-2000	Jack Oakes				Pub website



DATE	USAGE / OCCUPANTS / PROPRIETORS					SOURCE	
	It is not possible to allocate this census data to particular properties, since the number of households vary, probably due to multiple occupation, and the use of other buildings at the rear of these properties. The census ID number is given for reference.						
1861	106	George Caroline Stephen Emily George Mary	Birt Birt Birt Birt Birt Cleeker	50 50 23 15 13 51	Glover  Glover  scholar lodger - seamstress	1861 Census	
	107	Bridget Sarah James Esther Sarah Joseph	Iles Iles Iles Iles Higgs Hignell	64 31 29 14 37 25	tailoress seamstress carpenter scholar boarder - servant boarder - groom		
	108	George Hannah Thomas George Frances M Marie Isaac	Stagg Stagg Stagg Stagg Stagg Stagg Stagg	38 41 13 10 6 4 1	labourer  news agent errand boy scholar scholar		
	109	Thomas	Vizard	67	tailor		
	110	William Elizabeth William Thomas Mary Frederick	Vizard Vizard Burchley Matthews Matthews Matthews	33 26 14 26 24 11 mnth	chimney sweep  nephew lodger lodger lodger		
	111	Elizabeth Happy	Parker James	51 20	retired servant		
	112	Thomas Sarah Mary James Richard	Arnold Arnold Arnold Arnold Wickham	52 50 25 23 65	plumber   plumber boarder		
	113	Richard  Eliza	Cooper  Cooper	50  43	sergeant-major chelsea pensioner		
1871	90	George Caroline Elizabeth	Birt Birt Powell	68 66 46	Glover		1871 Census
	91	Elizabeth	Lovell	57	Dressmaker		
	92	George Anna Thomas Cole George Frances Maria Maria Elizabeth Isaac Gleed	Stagg Stagg Stagg Stagg Stagg Stagg Stagg	49 52 22 20 16 14 11	Haulier Haulier's wife Postman Baker Domestic servant Domestic servant scholar		
	93	Thomas Mary	Vizard Vizard	77 68	Tailor		

	94	Isaac Elizabeth Francis Alfred Violet Emily John	Amos Amos Amos Amos Amos Barker	40 41 16 10 8 5 38	Plasterer  Assistant plasterer scholar scholar scholar Veterinary	
		Surgeon Annie Arthur Agnes Jane Frederick Blanche Elizabeth	Barker Barker Barker Barker Barker	34 10 8 2 4 mnth	scholar scholar	
	95	Mary Elizabeth	Short Short	24 52	Domestic servant Domestic servant	
	96	John Sarah Ann Frances Hannah	Arnold Arnold Hawkins Cooper	60 53 81 23	Draper Draper's wife Farmer's widow Servant domestic	
	97	Eliza Harriet Eliza Eliza Whitley Augustin Craddock Henry Blount Mary	Cooper Goldsmith Fry Fry Fry Mason	53 13 30 2 8 mnth 21	No Occupation No Occupation Gentlewoman  Nurse	
1881	114	George Emily William	Birt Birt Ship	71 35 31	Glover Dressmaker Shoemaker	1881 Census
	115	Mary William	Short Russell	76 81	Retired Cook Retired Grocer	
		(uninhabited)				
	116	Mary	Vizard	20	Monthly Nurse	
	117	Thomas Mary Ann Fritz	Stagg Stagg Stagg	32 32 9 mnth	Postman Ditto wife	
	118	Isaac Eliza Francis Alfred Frederick Emily	Amos Amos Amos Amos Amos Amos	50 57 26 21 10 15	Plasterer Ditto wife Plasterer Painter scholar	
	119	Sarah Ann Emma  Emily	Arnold Fry  Morton	63 17  17	Annuitant General servant domestic General servant domestic	
	120	George Jane Ellen	Morgan Morgan Morgan	44 43 14	Draper & Grocer  scholar	
		George Frederick Sarah Emily Minnie Edward Annie Elizabeth	Morgan Morgan Morgan Morgan Morgan Morgan ??? Hayward	13 11 9 6 4 2 13 16	scholar scholar scholar scholar scholar  scholar General servant domestic	

	(uninhabited)							
1891	117	George Emily	Birt Birt	82 45	Glover	1891 Census		
	118	Joseph G Christina Minnie Clara Joseph G Frederick Henry	Edwards Edwards Edwards Edwards Edwards Edwards	49 38 10 8 7 4 5	Ag Lab scholar scholar scholar scholar scholar			
		Frank	Edwards	11 mnth				
	119	James Emily Alfred William Mary John	Stiff Stiff Stiff Stiff Stiff Stiff	37 37 9 6 4 9 mnth	Plasterer & tiler Tailoress scholar scholar scholar			
	120	Charles  Matilda Harry Albert	Hawkin s  Hawkins Hawkins	39  38 14 10	Watch & clockmaker & furniture broker  Carrier's labourer scholar			
		uninhabited						
		uninhabited						
	121	Sarah A Mary Edith  Elizabeth	Arnold Arnold Kinson  Pope	74 70 22  21	Living on own means Living on own means Domestic servant (cook) Domestic servant (housemaid)			
	122	Francis R manufacturer Hester manufacturer Alice Mabel A Francis J	Willett  Willett  Phillips Willett Willett	41  37  77 12 9	Hosiery  Hosiery (asst)  scholar scholar			
	1901	128	Matilda Albert	Hawkins Hawkins	44 20		General shopkeeper Miner's labourer	1901 Census
		129	Emma Charles Kate Sidney	White White White White	34 8 6 2		Living on own means	
		130	William Susanah Percy	White White Matthews	66 62 19		Ag Lab Butcher	
131		James Emily Alfred William J John Minnie	Stiff Stiff Stiff Stiff Stiff Stiff	47 47 19 16 11 7	Plasterer Tailor General Labourer General Labourer			
132		Caroline Annie	Wigmore Bidmead	72 59	Living on own means Living on own means			

	133	James	Shock	68	Book Maker
		Catherine F	Shock	69	Dressmaker
		Elizabeth	Shock	41	Mothers Help
		Kate	Freeman	37	daughter
		Frank L	Freeman	5	grandson
		Kate	Freeman	1	grand-daughter
	134	Edgar	Iles	32	Stationer & Newsagent
		Eliza R	Iles	31	
		Gladys	Iles	2	
	135	Charles W	Hudson	41	Grocers asst
		Mary	Hudson	45	
	136	Arthur W	Manton	34	Civil Engineer
		Alice A	Manton	38	
Minnie		Neale	20	servant	
uninhabited					
137	William J	Horsfold	68	Bank Accountant	
	Emily	Horsfold	68		
	Minnie R	Edwards	20	servant	

## Horse Street

DATE	USAGE / OCCUPANTS / PROPRIETORS					SOURCE
	<p>It is not possible to allocate this census data to particular properties, since the number of households vary, probably due to multiple occupation, and the use of other buildings at the rear of these properties. The number of properties shown on an 1882 map (13) is very similar to those on the 1795 map (11), but a 1907 map shows an increase to 24, mainly in plots 143 to 146. The 1901 census shows that a large number of people living in this stretch are employed in the building of the railway tunnel.</p> <p>The census ID number is given for reference.</p>					
1861	119	Henry Mary Charles Albert	Morgan Morgan Morgan Morgan	53 54 17 15	mason  national school teacher mason	1861 Census
	120	Eliza Eliza	Morgan Fletcher	36 13	dressmaker daughter - dressmaker	
	121	Samuel Ann Caroline Charles John Elizabeth James William John Ann	Stiff Stiff Stiff Stiff Stiff Stiff Stiff Stiff Carter Stiff	39 37 15 14 12 10 8 5 22 36	tiler & plasterer  scholar scholar scholar scholar scholar scholar lodger - ag lab lodger - laundress	
	122	Francis Eliza	Morgan Morgan	50 42	carpenter	
	123	Isaac Eliza Francis Elizabeth Alfred Alfred	Amos Amos Amos Amos Amos Perret	30 30 6 8 1 26	plasterer milliner scholar scholar  visitor - Royal Artilleryman	
	124	George Sophia Mary Sophia Elizabeth Sarah Ellen George	Pullen Pullen Pullen Pullen Pullen Pullen Pullen Pullen	38 42 12 10 8 6 3 ?	mason  scholar scholar scholar scholar scholar	
	125	Elizabeth	Bowyer	68	nurse	
	126	Elizabeth	Howell	71	shopkeeper	
	127	George Sarah James	Fletcher Fletcher Stoneham	61 60 26	mason  lodger - Chelsea Pensioner	
	128	Thomas	Morgan	51	tailor	
	129	Caroline Charles James Catherine Jane Elizabeth	Price? Price? Short Short Short Short	53 19 27 29 3 1	schoolmistress carpenter's apprentice son-in-law -bootmaker dressmaker	

	130	Elizabeth Sarah	Morgan Morgan	78 29	laundress laundress	
	131	Thomas Betsy Charles Thomas Alfred	Powell Powell Powell Powell Powell	52 58 23 21 16	plumber  plumber plumber plumber	
	132	? ? ? Moses Susan Alfred	Tyler?   ? Haight?	63 64 33 21 52 10	?   sister-in-law	
1871	103	Henry	Morgan	63	Master Mason	1871 Census
	104	William Matilda Sophia Moses	Stinchcombe Stinchcombe Stinchcombe Stinchcombe	71 48 11 9	Ag Lab  scholar scholar	
	105	Samuel Ann John William	Stiff Stiff Stiff Stiff	48 46 22 16	Plasterer & Tiler  Blacksmith Plasterer & Tiler	
	106	Hannah Hester	Hicks Morgan	78 70	Retired Waitress	
	107	Francis Eliza	Morgan Morgan	60 52	Carpenter	
	108	Charles F Elizabeth  Catharine Mary	Morgan Morgan  Morgan	40 42  13	Grave stone Cutter Grave stone Cutter's wife scholar	
		Francis Thomas Elizabeth Lianey Percy	Morgan Morgan Morgan Morgan	10 8 6 2	scholar scholar scholar scholar	
	109	George Ann Susan Kate	Fletcher Milsom Milsom Milsom	73 49 12 4	Stone Mason Servant domestic scholar scholar	
	110	George Sophia George Jane John	Pullen Pullen Pullen Pullen Pullen	45 52 11 9 7	Mason  scholar scholar scholar	
	111	Mary A	Day	76	widow	
	112	John Elizabeth Walter Arthur William	Dunnard Dunnard Dunnard Dunnard Dunnard	48 47 16 11 9	Stud Groom stud groom's wife Jockey scholar scholar	
	113	Thomas Grace Mary Emmeline Henry Jane Thomas C.	Higgs Higgs Higgs Higgs Higgs Higgs	35 39 11 8 6 4	Sawyer  scholar scholar scholar scholar	

	114	James Catharine Jane Elizabeth Annie Kate Eliza Ruth Caroline	Short Short Short Short Short Short Short Porter	38 39 13 11 9 7 2 65	Cordwainer Dress Maker scholar scholar scholar scholar formerly school mistress	
	115	Elizabeth Elizabeth Sarah	Morgan Iles Morgan	87 48 39	Annuitant Washerwoman Washerwoman	
	uninhabited					
	116	Moses Jane George Hope Julia  George	Eyles Eyles Eyles Adams  James	31 27 2 15  13	Carrier   General servant domestic Servant (carrier's)	
	117	Mary James	Turner Stoneham	74 32	widow	
	118	William Alden Sarah Ellen	Thompson Thompson Pullen	45 46 13	Brewer & Farmer  Servant domestic	
1881	126	Henry Ellen	Morgan Morgan	73 65	Master Builder Annuitant	1881 Census
	127	Sarah F Leopold	Wilson Wilson	36 8	Tailoress scholar	
	128	Francis Eliza	Morgan Morgan	70 62	Retired Carpenter Ditto wife	
	129	Samuel Ann Elizabeth  John William William	Stiff Stiff Stiff  Stiff Stiff Barrett	57 57 26  30 24 6	Tiler & Plasterer Ditto wife General servant domestic Blacksmith Tiler & Plasterer scholar	
	130	Hannah Elizabeth	Hicks Hicks	88 53	Annuitant Annuitant	
	131	Albert	Morgan	35	Stone Mason	
		Elizabeth Arthur Edith Beatrice	Morgan Morgan Morgan Morgan	35 9 7 2	Ditto wife scholar scholar	
	132	Ann	Fletcher	75	Annuitant	
	133	Amelia John Lewis Susan	Barrett Barrett Barrett Gibson	60 15 14 72	Retired Basket Maker scholar scholar Seamstress	
	134	Martha  Frederick	Spencer  Selman	45  13	General servant domestic Carter	
	135	Eliza  Harriet	Cooper  Goldsmith	63  23	wife of late Sgt Major Cooper Dressmaker	


	136	Thomas Grace Clelan Jane Thomas	Higgs Higgs Higgs Higgs Higgs	46 50 18 17 15	Carpenter Ditto wife Carpenter's apprentice Servant domestic Mason's labourer	
	137	Elizabeth Francis Sydney Percy Moses	Morgan Morgan Morgan Morgan Godioni	54 19 16 12 67	Charwoman Sculptor Baker's asst scholar Retired Farmer	
	138	Elizabeth Sarah	Iles Morgan	58 49	Laundress Laundress	
	139	Moses Jane George Jane ?? Hannah Thomas Ernest Matilda	Eyles Eyles Eyles Eyles Eyles Eyles Eyles Eyles Dyer	41 37 11 8 7 5 4 2 17	??? Carrier Ditto wife scholar scholar scholar scholar Servant domestic	
	140	Mary James	Turner Stonehouse	25 48	Laundress ???	
1891	128	Albert Julia Beatrice A Mary	Morgan Morgan Morgan Mills	45 46 12 79	Builder  scholar Living on own means	1891 Census
	129	Francis J  Mary Mary	Morgan  Morgan Morgan	30  29 4 months	Gravestone cutter & painter  General labourer	
	130	Thomas Mary	Stagg Stagg	66 60	General labourer	
	131	Francis Elizabeth Beata	Morgan Baker Iles	80 32 16	Retired carpenter Teacher of music Pupil teacher	
	131a	Elizabeth	Hicks	62	Living on own means	
	132	Eliza Elizabeth Richmond	Martin Martin Short	31 71 61	Dressmaker  Gardener	
	133	Robert	Prior	46	General labourer	
	134	Amelia Louie  Susannah	Barrett Barrett  Gibson	69 24  82	Living on own means Agricultural engineer's clerk Living on own means	
	135	Ruth Thomas	Stantial Stantial	48 12	Laundress Stable boy	
	136	Eliza Harriet	Cooper Goldsmith	70 32	Living on own means Dressmaker	
	137	Thomas Grace	Higgs Higgs	55 60	Carpenter	
	138	Elizabeth Reuben Catharine William Emily Mabel	Morgan Dixon Dixon Dixon Dixon Dixon	53 36 33 10 9 3	Living on own means Plumber & glazier  scholar scholar scholar	





	139	Sarah Elizabeth	Morgan Iles	55 60	Living on own means Living on own means	
	140	Charles H Alice R Hilda E A Elsie A Lionel A P Florence E Walter James	White White White White White White Donaldson	31 29 7 6 5 3 34	House decorator  scholar scholar scholar	
	141	George  Emma George Alfred Eva Victoria Beatrice	Tomlin  Tomlin Tomlin Tomlin Rose	35  38 6 3 13	Inland Revenue Officer  scholar General servant domestic	
	142	Hannah	Thompson	58	Sweet shop keeper	
1901	145	Julia  Alfred Victoria L Frank L William	Morgan  Waters Waters Waters Clifford	56  34 30 10 19	Living on own means Musician - visitor visitor visitor Musician - visitor	1901 Census
	146	Hannah	Thompson	68	Confectionary shopkeeper	
	147	Thomas Mary	Stagg Stagg	70 70	General Labourer	
	148	Frank H Edith L Gwendolyn B	Truman Truman Truman	33 27 7 months	Blacksmith	
	149	John  Harriet Annie Arthur W	Heston  Heston Hatcher Weston	48  51 12 28	General shopkeeper  niece Bricklayer	
	150	George Harriet Gilbert G Arthur W Bertha William	Hammond Hammond Hammond Hammond Hammond Baker	30 30 7 3 6 months 48	Miner (tunnel)	
	151	Amelia	Barrett	79	Living on own means	
	152	Martha	Spencer	64	Charwoman	
	153	Henry Eleanor Alfred Victor M	Stump Stump Stump Stump	31 26 2 1	Basket maker Dressmaker	
	154	Thomas Grace Mary Thomas	Higgs Higgs Higgs Higgs	65 70 40 33	Carpenter  Dressmaker Carpenter	
	155	Elizabeth Charles F  Mabel	Morgan Bell  Wilson	73 14  12	Laundress Mechanical Engineers agent Domestic nurse	
	156	Sarah Thomas	Morgan Turner	68 54	Parish Relief servant	

	157	William Fanny James  Elsie Ivy Susie Thomas	Allen Allen Allen  Allen Allen Allen Johnson	41 40 14  11 7 2 44	Basket maker  Apprentice basket maker  Railway Labourer
	158a	Jane  Hannah L Earnest	Syles??  Syles?? Syles??	57  24 15	Living on own means Mothers help
	158b	Thomas Emily	Trotman Trotman	32 30	Butcher - boarder
	160	Ernest J Minnie	Church Church	25 25	Civil Engineer
	161	John Mary	Gale Gale	63 63	Chimney Sweep
	162	Mary  Samuel  David  Henry J Joseph H Jane George  William	Ward  Ward  Ward  Pike Pike Stevens Nixon  Oakley	49  22  16  22 1 16 25  21	Living on own means Railway Labourer, steam navy Fireman on steam navy Railway Labourer 1 month grandson servant - visitor Bricklayer in tunnel Bricklayer in tunnel
	163	Tom Annie Tom Nick William	Ayling Ayling Ayling Walter King	30 25 4 32 58	Tunnel miner  Tunnel Labourer Navy on railway
	164	James Mary A Lilian Arthur Beatrice Henry George	Sanders Sanders Sanders Sanders Sanders Sanders Skeeter	28 27 5 4 10 months 15 47	Railway Labourer Brickyard Labourer
	165	James  Ellen	Gowan  Gowan	24  28	Brickyard Labourer
	166	John W Minnie John E B Arthur G Alfred C Sidney	Parsons Parsons Parsons Parsons Parsons Martin	36 39 13 6 3 9	Grocers's Porter  boarder


**Map Ref. 160****“GVC Huts” Horse Street**

DATE	USAGE / OCCUPANTS / PROPRIETORS	SOURCE
		J.I. Smith 2008
1795	Owned by the Borough of Sodbury and known as the Hopyard or Packers Leaze – 2 acres, 3 rods, 30 perches. Tenant - Mary Cox, £8.9s.6d	G. Tily Map Notes
C1895	Towns Land Charity	
C1939 – Present	The huts were moved in around the time of the 2 <sup>nd</sup> World War. The buildings were used for fringe armed services and functions – Cadet Forces and Civil Defence. A document dated 1977 says the Secretary of State for Air rented the building from the Charity for £2 per annum. This arrangement stayed up to the time that the Air Cadet (boys) set up their own facility in Yate around 1990. At this stage the Girls Venture Corps, not being supported by the Air Force, took the lease directly from the Charity at a peppercorn rent. When the GVC closed the huts were empty for a short period and then in 2002, the Sodbury Players rented the huts as a store and preparation area for their sets.	Jim Elsworth

DATE	USAGE / OCCUPANTS / PROPRIETORS	SOURCE
		J.I. Smith 2008
	Dated 1797. Painted rubble, modern tiled roof. Two storeys. Two windows; 2-light wooden casements on ground floor. Flat stone hood on brackets over doorway. Lozenge-shaped datestone at first floor, inscribed: "T 1797 M" with carved mason's craft tools. Fire Insurance Disc.	English Heritage Copyright
1795	Owned by Thomas Tily - House and small garden, 8 perches, let to Widow Morgan. £1.15	G. Tily Map Notes
1799	Counterpart of a Lease in Reversion 14 <sup>th</sup> February, 1799 between the Bailiff (James Wickham, Butcher) and the Ffoeffees of Chipping Sodbury and Thomas Tily (Carpenter). Plot previously in the tenure of Richard Tabble the Elder and Joseph Morgan the Elder (deceased) being part of a messuage or tenement and garden formerly called Dennis Watt's, adjoining Packer's Leaze. Also all that messuage or tenement lately rebuilt by Thomas Tily in Occupation of Thomas Morgan tenant to Thomas Tily. [Hannah Morgan, daughter of Thomas Morgan, is the wife of Thomas Tily]. Yearly rent £3.4s. on the two most usual Feasts or Days of payment in the year (that is to say) the Feast day of the Annunciation of the Blessed Virgin Mary and the Feast day of Saint Michael the Archangel in each and every year be even and equal payments.	Deed
C19	May have been town land. "Town ownership" passed to the Towns Land Charity C1895.	J. Ellsworth
		English Heritage


Map Ref. 162


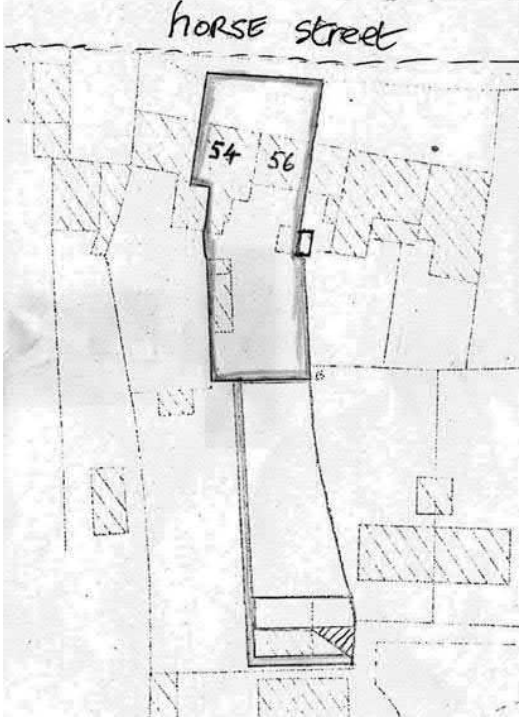
62 Horse Street

DATE	USAGE / OCCUPANTS / PROPRIETORS	SOURCE
		English Heritage
	Late C18. Rendered, modern tiled roof. Two storeys. One window; 3-light casement. Flat stone hood on narrow carved brackets over C20 door. (1983)	English Heritage Copyright
1795	Town Land – House, sheds and garden. Tenant – John Stiff £2	G. Tily Map notes

Map ref. 163



58/60 Horse Street

DATE	USAGE / OCCUPANTS / PROPRIETORS	SOURCE
		English Heritage
	Late C17. Painted rubble, modern tile roof; 2 storeys; 3 windows, 2- and 3- light casement, 2 retaining stone mullions. Modern porches.	English Heritage Copyright
1795	Townland – Tenement – Thomas Russell lets it to Mary Thatcher £3	G. Tily Map Notes


DATE	USAGE / OCCUPANTS / PROPRIETORS	SOURCE
		J.I.Smith 2008
1795	<p>Town land – 164: House, Offices and garden. Leased to Thomas Russell – John Clark tenant £3</p> <p>165: Town land – Orchard Leased to Thomas Russell. Jacob Pritchard and Jarrett Morgan tenants £3</p> <p>163/4/5 Leased to Rubin Lockstone, one lived in by him 1810</p>	G. Tily Map Notes
		
1950	<p>For 54/56 Horse Street. Conveyance between Trustees of the Charity Lands of Chipping Sodbury Grammar School and the Town Lands Charity and Albert William Bennett.</p> <p>Dwelling House, garden and premises (formally two dwelling houses) – see sketch map plan. There is a right of way, on foot only, along a footpath at the back and land and outbuildings.</p>	Deeds Paul Jobbins


Map Ref. 166

52 Horse Street


DATE	USAGE / OCCUPANTS / PROPRIETORS	SOURCE
		JI Smith 2008
1795	Map Ref.166 – Robert Rowland (Owner) - House, brewhouse & Garden £4.10s	G. Tily Map notes
	 <p data-bbox="391 1601 1141 1635">CAP AND FEATHERS INN, CHIPPING SODBURY.</p>	
	52 Horse Street – originally the Cap and Feathers Inn – now a house called The Cat and Fiddle.	Mary Davis




DATE	USAGE / OCCUPANTS / PROPRIETORS	SOURCE																																								
		English Heritage																																								
	36 Horse Street – Late C18/Early C19. Rendered, slate roof, ashlar stacks. Three storeys. Two windows; glazing bar sashes with plain painted stone surrounds. Six panelled door with overlight, broken pediment on wooden brackets.(1983)	English Heritage Copyright																																								
	38 Horse Street – Late C18/Early C19. Rubble, slate roof, ashlar/brick stacks, coped verges. Three storeys. Three windows. (central windows blocked); glazing bar sashes in plain painted stone surrounds. Six panelled door with overlight and broken pediment on brackets.(1983)	English Heritage Copyright																																								
1795	Edmund Chapp – House, brewhouse, garden, stable and orchard. Tenant – James Isles. £8 Sold to Mr. Phillips in 1805	G. Tily Map Notes																																								
1795	Map Ref. 169 – A Pound. There is also one next to the Boot Inn.																																									
1871	<table border="0"> <tr> <td>Uriah</td> <td>Foxwell</td> <td>79</td> <td>Retired grocer</td> </tr> <tr> <td>Catherine</td> <td>Brook</td> <td>70</td> <td>Housekeeper</td> </tr> </table> <p>uninhabited</p>	Uriah	Foxwell	79	Retired grocer	Catherine	Brook	70	Housekeeper	1871 Census																																
Uriah	Foxwell	79	Retired grocer																																							
Catherine	Brook	70	Housekeeper																																							
1881	<table border="0"> <tr> <td>Uriah</td> <td>Foxwell</td> <td>88</td> <td>Retired Grocer</td> </tr> <tr> <td>Victoria</td> <td>Short</td> <td>42</td> <td>Housekeeper</td> </tr> <tr> <td>Robert</td> <td>Shapley</td> <td>31</td> <td>Bank Cashier</td> </tr> <tr> <td>Mary</td> <td>Shapley</td> <td>34</td> <td></td> </tr> <tr> <td>John</td> <td>Lea</td> <td>14</td> <td>scholar</td> </tr> <tr> <td>Arthur</td> <td>Shapley</td> <td>2</td> <td>scholar</td> </tr> <tr> <td>Mary</td> <td>Shapley</td> <td>1</td> <td></td> </tr> <tr> <td>Jane</td> <td>Hare</td> <td>71</td> <td>Annuitant</td> </tr> <tr> <td>Emma</td> <td>Tily</td> <td>26</td> <td>General servant domestic</td> </tr> <tr> <td>Jane</td> <td>Rice</td> <td>15</td> <td>General servant domestic</td> </tr> </table>	Uriah	Foxwell	88	Retired Grocer	Victoria	Short	42	Housekeeper	Robert	Shapley	31	Bank Cashier	Mary	Shapley	34		John	Lea	14	scholar	Arthur	Shapley	2	scholar	Mary	Shapley	1		Jane	Hare	71	Annuitant	Emma	Tily	26	General servant domestic	Jane	Rice	15	General servant domestic	1881 Census
Uriah	Foxwell	88	Retired Grocer																																							
Victoria	Short	42	Housekeeper																																							
Robert	Shapley	31	Bank Cashier																																							
Mary	Shapley	34																																								
John	Lea	14	scholar																																							
Arthur	Shapley	2	scholar																																							
Mary	Shapley	1																																								
Jane	Hare	71	Annuitant																																							
Emma	Tily	26	General servant domestic																																							
Jane	Rice	15	General servant domestic																																							
1891	<table border="0"> <tr> <td>Thomas</td> <td>Holdmarsh</td> <td>36</td> <td>Troop Sgt-Major of</td> </tr> <tr> <td colspan="4">Cavalry attached to Royal Glos. Hussars</td> </tr> <tr> <td>Elizabeth</td> <td>Holdmarsh</td> <td>33</td> <td></td> </tr> <tr> <td>Edith</td> <td>Holdmarsh</td> <td>7</td> <td>scholar</td> </tr> <tr> <td>Charles</td> <td>Holdmarsh</td> <td>6</td> <td>scholar</td> </tr> <tr> <td>Ellen</td> <td>Holdmarsh</td> <td>5</td> <td>scholar</td> </tr> <tr> <td>Arthur</td> <td>Holdmarsh</td> <td>3</td> <td></td> </tr> <tr> <td>Evelyn</td> <td>Holdmarsh</td> <td>1</td> <td></td> </tr> </table>	Thomas	Holdmarsh	36	Troop Sgt-Major of	Cavalry attached to Royal Glos. Hussars				Elizabeth	Holdmarsh	33		Edith	Holdmarsh	7	scholar	Charles	Holdmarsh	6	scholar	Ellen	Holdmarsh	5	scholar	Arthur	Holdmarsh	3		Evelyn	Holdmarsh	1		1891 Census								
Thomas	Holdmarsh	36	Troop Sgt-Major of																																							
Cavalry attached to Royal Glos. Hussars																																										
Elizabeth	Holdmarsh	33																																								
Edith	Holdmarsh	7	scholar																																							
Charles	Holdmarsh	6	scholar																																							
Ellen	Holdmarsh	5	scholar																																							
Arthur	Holdmarsh	3																																								
Evelyn	Holdmarsh	1																																								

DATE	USAGE / OCCUPANTS / PROPRIETORS	SOURCE
		English Heritage
	Late C18. Render...Three storeys. Three windows, recessed glazing bar sashes. Six panelled door with triangular pediment on carved stone scroll brackets, plain stone architrave.	English Heritage Copyright
1708 - 1793	List of occupants of Crosskeys and their occupations 1708 Leonard Martin – Brewer & Isabell Martin 1708 Liverwell Read – Yeoman 1720 Samuel Richards – Gentleman & Anne Richards 1720 William Rogers – Merchant 1739 Samuel Jones – House Carpenter 1739 William Richards – Mercer 1739 John Adey – Gentleman 1739 Samuel Richards – Apothecary 1747 Elizabeth Richards - Widow 1750 Margaret Evans – Spinster 1771 Betty Trotman – Widow 1793 Ann Trotman – Maid Servant	June Kent From Deeds
1795	Proprietor – Betty Trotman, House, Offices & Garden £10	G. Tily Map Notes
1797	Samuel Isaac – Parish Clerk	June Kent
1823	Rev. Robert Trotman Coates – Cleric Robert Dyer – Apothecary Daniel Parker - Yeoman	June Kent
1836	Rev. Robert Dyer jr.	June Kent
1845	Gabriel Williams – Commercial Traveller	June Kent
1850	Daniel Williams - Draper	June Kent
1866	Thomas Arnold - Glazier	June Kent
1871	Thomas Arnold 62 Plumber & glazier Sarah Ann Arnold 60 Mary Matilda Arnold 35	1871 Census
1881	Thomas Arnold 72 Plumber Sarah Arnold 70 Mary Arnold 44 Annuitant	1881 Census
1891	Thomas Arnold 82 Retired plumber Sarah Ann Arnold 80	1891 Census
1892	Richard Wickham Arnold – mercer and draper	June Kent
1893	Thomas Curtis Leman - Surgeon	June Kent
1910	House and Garden called “The Green” – Occupied by W.F. Howes, Owner – Thomas Curtis Leman. Freehold. Tenancy yearly. Rent £30. Last sold 28/8/1893	1910 Finance Act Valuation

**Map Ref. 173 + 174****St Martins****No 32 Horse Street**


DATE	USAGE / OCCUPANTS / PROPRIETORS	SOURCE
		English Heritage
	Late C18. Pebble-dash render, modern tiled roof, brick stack. Three storeys; 2 windows, glazing bar sashes in moulded flush frames. Ground floor bays with frieze cornices. Panelled door in moulded timber architrave, timber pediment hood on brackets. (1983)	English Heritage Copyright
1795	Owner Daniel Ludlow – House, Offices and Garden. Tenant Thomas Fereby. £9 . Daniel Ludlow also owned Map Ref. 173 – 1 acre 4 perches of ground £3. Known as the ‘T’ Ground. Both sold to J. Simons in 1800	G. Tily Map Notes

DATE	USAGE / OCCUPANTS / PROPRIETORS	SOURCE																																								
		English Heritage																																								
	Dated 1696, Rubble, modern tiled roof. Two storeys, three windows; first floor has one and 2-light timber casements, ground floor has square late C19 bays (No.30 separate, with tiled pitched roof, and No.28 extended tiled pitched roof which includes both doors). Four-panelled door to No.30, in chamfered stone surround; plank door with simple cast-iron strap hinges to No.28. Interior of No.30 has chamfered beams, good winder stair, late C17/early C18 doors, salt/spice cupboard to right of fireplace (1983)	English Heritage Copyright																																								
1696	Built	Owner/deeds																																								
1731	Indenture – refers to the property as three tenements and bounded on the North by the Inn called the White Hart.	Deeds Mrs R. Cann																																								
1777/80	Indenture parties – James White (tyler and plasterer) and Jane his wife (Jane Hicks) and John Davis of Tresham (carpenter and joiner) and Thomas Cooper (yeoman, Parish of Hawkesbury) – three parts indented and agreed 1777 and in indenture dated 2 <sup>nd</sup> Feb 1780 made between James White, George Hicks of C/S Yeoman, and Jane his daughter – now wife of the said James White and John Davis and Thomas Cooper.	Deeds																																								
1795	Proprietor – Jane White (all three plots) 175 – House, garden occupied by Edward Herbert £3 176 – Garden, some apple trees in it. 34 perches – Arthur Parker £1 177 – House, Coopers Shop and Yard – Moses Amos £3.10s	Map notes																																								
1841	<table border="1" data-bbox="357 1480 1171 1794"> <tbody> <tr> <td>John</td> <td>Stockwel</td> <td>75</td> <td>pauper</td> </tr> <tr> <td>Sarah</td> <td>Stockwel</td> <td>65</td> <td></td> </tr> <tr> <td>John</td> <td>Stockwel</td> <td>40</td> <td>Ag Lab</td> </tr> <tr> <td>William</td> <td>Fletcher</td> <td>52</td> <td>Farmers m(an?)</td> </tr> <tr> <td>Ann</td> <td>Fletcher</td> <td>51</td> <td></td> </tr> <tr> <td>Henery</td> <td>Fletcher</td> <td>23</td> <td>Ag Lab</td> </tr> <tr> <td>Edward</td> <td>Fletcher</td> <td>21</td> <td>Ag Lab</td> </tr> <tr> <td>William</td> <td>Fletcher</td> <td>14</td> <td></td> </tr> <tr> <td>Eliza</td> <td>Fletcher</td> <td>18</td> <td></td> </tr> <tr> <td>Sarah</td> <td>Fletcher</td> <td>11</td> <td></td> </tr> </tbody> </table>	John	Stockwel	75	pauper	Sarah	Stockwel	65		John	Stockwel	40	Ag Lab	William	Fletcher	52	Farmers m(an?)	Ann	Fletcher	51		Henery	Fletcher	23	Ag Lab	Edward	Fletcher	21	Ag Lab	William	Fletcher	14		Eliza	Fletcher	18		Sarah	Fletcher	11		1841 Census
John	Stockwel	75	pauper																																							
Sarah	Stockwel	65																																								
John	Stockwel	40	Ag Lab																																							
William	Fletcher	52	Farmers m(an?)																																							
Ann	Fletcher	51																																								
Henery	Fletcher	23	Ag Lab																																							
Edward	Fletcher	21	Ag Lab																																							
William	Fletcher	14																																								
Eliza	Fletcher	18																																								
Sarah	Fletcher	11																																								
1851	<table border="1" data-bbox="357 1794 1171 2002"> <tbody> <tr> <td>Charles</td> <td>Fletcher</td> <td>34</td> <td>Sadler</td> </tr> <tr> <td>Caroline</td> <td>Fletcher</td> <td>30</td> <td></td> </tr> <tr> <td>Ann</td> <td>Fletcher</td> <td>12</td> <td>scholar</td> </tr> <tr> <td>Mary</td> <td>Fletcher</td> <td>3</td> <td></td> </tr> <tr> <td>Alfred</td> <td>Fletcher</td> <td>1</td> <td></td> </tr> <tr> <td>Agustus</td> <td>Boobyer</td> <td>15</td> <td>stepson - Farm Labourer</td> </tr> <tr> <td>John</td> <td>Osbourne</td> <td>36</td> <td>lodger - Groom</td> </tr> </tbody> </table>	Charles	Fletcher	34	Sadler	Caroline	Fletcher	30		Ann	Fletcher	12	scholar	Mary	Fletcher	3		Alfred	Fletcher	1		Agustus	Boobyer	15	stepson - Farm Labourer	John	Osbourne	36	lodger - Groom	1851 Census												
Charles	Fletcher	34	Sadler																																							
Caroline	Fletcher	30																																								
Ann	Fletcher	12	scholar																																							
Mary	Fletcher	3																																								
Alfred	Fletcher	1																																								
Agustus	Boobyer	15	stepson - Farm Labourer																																							
John	Osbourne	36	lodger - Groom																																							

	William Ann Edward William Sarah Eliza	Fletcher Fletcher Fletcher Fletcher Fletcher	61 60 30 24 20 5	Sadler  Butcher Farm labourer  g'daughter - scholar	
1861	Charles W Caroline Mary Alfred Elizabeth Charlotte	Fletcher Fletcher Fletcher Fletcher Fletcher Fletcher	43 40 13 11 9 6	Collar & Harness Maker  scholar scholar scholar scholar	1861 Census
	William Sarah Martha	Fletcher Fletcher Morgan	71 30 10	Saddler	
1871	William Ann Edward Ann	Rice Rice Holliday Holliday	74 73 37 36	Carpenter  Farmer (14 acres) Dressmaker	1871 Census
1891	John Edith Gerald M	Turner Turner Turner	28 25 2 months	Painter & paperhanger	1891 Census
	Thomas A Mary A Elizabeth M Elizabeth	Iles Iles Iles Iles	35 28 4 74	Chimney Sweep  scholar	
1901	Edward J Mary A Thomas Elizabeth Maria	Bazeley Bazeley Bazeley Iles Tanner	28 38 8 months 14 70	Gardener School Mistress  Step daughter mother-in-law	1901 Census
1911	Will of George Wood – 2 freehold dwellings, outside gardens, orchards in the occupation of Mrs. M.A. Bazeley and Mr. Charles Lewis, formerly in the occupation of John Stockwell and William Warner – then several occupations of Charles and William Fletcher – originally owned by his late aunt Jane White – now to Mary Wood (wife of George Wood) and to Son Charles.				Deeds
1955-2004	In the occupation of the Prout family				Mrs R. Cann


Map ref. 178/9

No. 26 Horse Street

DATE	USAGE / OCCUPANTS / PROPRIETORS	SOURCE
		J.I. Smith 2008
	Late C18. Rubble, modern tiled roof. Two storeys. Two windows; 16 pane sashes in moulded flush timber frames. Original bays at ground floor with 16 pane sashes, frieze and cornice over. Six panelled door has open stone pediment on consoles. Passage entry at left, blocked door at right. (1983)	English Heritage Copyright
1795	Owner William Roach – House, Offices & small Garden. £6. Passed to George Wood	G. Tily Map Notes


**Map Ref. 180****24 Horse Street**


<b>DATE</b>	<b>USAGE / OCCUPANTS / PROPRIETORS</b>				<b>SOURCE</b>
1795	Samuel Holder – owner House and two tenements occupied by J. Davis and Rich. Pritchard				G. Tily Map Notes
1811	One tenement sold to Giles Allen for £124 the other sold to Chr. Stoneham				Map notes
1871	John	Ball	54	Shoe maker	1871 Census
	Elizabeth	Ball	42		
	Francis	Ball	10	scholar	
	Fred	Ball	9	scholar	
	Richard	Ball	7	scholar	
	Charles	Ball	4		
	John	Ball	1		
1881	John	Ball	62	Shoemaker	1881 Census
	Elizabeth	Ball	51		
	Francis	Ball	20	Fly driver	
	Fred	Ball	19	Ag Lab	
	Richard	Ball	16	Ag Lab	
	Charles	Ball	14	scholar	
	John	Ball	10	scholar	
1891	John	Ball	72	Retired shoemaker	1891 Census
	Elizabeth	Ball	61		
	Fred	Ball	29	General labourer	
	Richard	Ball	26	General labourer	
	Charles	Ball	23	General labourer	
	John	Ball	20	General labourer	
1901	John	Ball	83	Living on own means	1901 Census
	Charley	Ball	36	General Labourer	


DATE	USAGE / OCCUPANTS / PROPRIETORS	SOURCE																																				
		English Heritage																																				
	<p>Early C19 refronting of late C17/early C18 houses. No's 18 &amp; 22 have three storeys, 3 windows, 2- and 3- light cast-iron casements with plain chamfered stone frames and mullions. Door in wide and painted stone surround has flat stone hood on brackets, leading to flagged passage giving access to no. 20 at rear retains late C17 stone mullioned windows. (1983)</p>	English Heritage Copyright																																				
1795	House, 2 tenements and court – owner/occupier Samuel Holder Widow Evans – tenant £1.10s	G. Tily Map Notes																																				
1816	Sold by auction and front rebuilt by Rubin Lockstone	G. Tily Map Notes																																				
1861	<table border="0"> <tr><td>John</td><td>Field</td><td>68</td><td>Ag Lab</td></tr> <tr><td>Jemima</td><td>Field</td><td>54</td><td>Dairywoman</td></tr> <tr><td><b>Sarah</b></td><td><b>Field</b></td><td>17</td><td>Dairymaid</td></tr> <tr><td>Thomas</td><td>Field</td><td>15</td><td>Ag lab</td></tr> <tr><td>Isaac</td><td>Martin</td><td>60</td><td>Hawker</td></tr> <tr><td>Edwin</td><td>Powell</td><td>23</td><td>Ostler</td></tr> <tr><td>Diana</td><td>Alway</td><td>45</td><td>Dressmaker</td></tr> <tr><td>Edwin</td><td>Alway</td><td>18</td><td>Mason</td></tr> <tr><td>Sarah</td><td>Alway</td><td>5</td><td>scholar</td></tr> </table>	John	Field	68	Ag Lab	Jemima	Field	54	Dairywoman	<b>Sarah</b>	<b>Field</b>	17	Dairymaid	Thomas	Field	15	Ag lab	Isaac	Martin	60	Hawker	Edwin	Powell	23	Ostler	Diana	Alway	45	Dressmaker	Edwin	Alway	18	Mason	Sarah	Alway	5	scholar	1861 Census
John	Field	68	Ag Lab																																			
Jemima	Field	54	Dairywoman																																			
<b>Sarah</b>	<b>Field</b>	17	Dairymaid																																			
Thomas	Field	15	Ag lab																																			
Isaac	Martin	60	Hawker																																			
Edwin	Powell	23	Ostler																																			
Diana	Alway	45	Dressmaker																																			
Edwin	Alway	18	Mason																																			
Sarah	Alway	5	scholar																																			
1871	<table border="0"> <tr><td>Jemima</td><td>Fielding</td><td>68</td><td>Lodging house keeper</td></tr> <tr><td>Joseph</td><td>Fielding</td><td>28</td><td>Ag Lab</td></tr> <tr><td>John</td><td>Gibbs</td><td>55</td><td>Shoemaker (tramp or traveller) James</td></tr> <tr><td>Reardon</td><td>55</td><td></td><td>Labourer (tramp or traveller)</td></tr> </table>	Jemima	Fielding	68	Lodging house keeper	Joseph	Fielding	28	Ag Lab	John	Gibbs	55	Shoemaker (tramp or traveller) James	Reardon	55		Labourer (tramp or traveller)	1871 Census																				
Jemima	Fielding	68	Lodging house keeper																																			
Joseph	Fielding	28	Ag Lab																																			
John	Gibbs	55	Shoemaker (tramp or traveller) James																																			
Reardon	55		Labourer (tramp or traveller)																																			
1881	<table border="0"> <tr><td>Henry</td><td>Amos</td><td>65</td><td>Lodging House keeper</td></tr> <tr><td>Ann</td><td>Amos</td><td>70</td><td></td></tr> <tr><td>John</td><td>Walker</td><td>42</td><td>Ag Lab</td></tr> <tr><td>Eliza</td><td>Muriel</td><td>15</td><td>Washerwoman</td></tr> <tr><td>John</td><td>Smith</td><td>42</td><td>Wood turner</td></tr> <tr><td>Miriam</td><td>Smith</td><td>39</td><td>Factory woman</td></tr> <tr><td>John</td><td>Farnhurst</td><td>40</td><td>Working jeweller</td></tr> </table>	Henry	Amos	65	Lodging House keeper	Ann	Amos	70		John	Walker	42	Ag Lab	Eliza	Muriel	15	Washerwoman	John	Smith	42	Wood turner	Miriam	Smith	39	Factory woman	John	Farnhurst	40	Working jeweller	1881 Census								
Henry	Amos	65	Lodging House keeper																																			
Ann	Amos	70																																				
John	Walker	42	Ag Lab																																			
Eliza	Muriel	15	Washerwoman																																			
John	Smith	42	Wood turner																																			
Miriam	Smith	39	Factory woman																																			
John	Farnhurst	40	Working jeweller																																			




1886	Described as three single private dwelling houses with outhouses, courtyards – conveyance made between Thomas Pullen, Inn Keeper and Albert Morgan (mason) of the one part and James Nicholas Alway Hobbs (butcher) on the other. After reciting that Henry Amos last of Chipping Sodbury (haulier) died 11/10 1886 and bequeathed his real estate to Thomas Pullen and Albert Morgan	Deeds																				
1890	Mortgage between James Nicholas Alway Hobbs and the National Provincial Bank of England. Chas Stiff and <b>Sarah Fields</b> – tenants	Deeds																				
1891	<table border="0"> <tr> <td>Charles</td> <td>Stiff</td> <td>46</td> <td>Tiler &amp; plasterer</td> </tr> <tr> <td>Hannah</td> <td>Stiff</td> <td>58</td> <td></td> </tr> <tr> <td>Clara</td> <td>Marsh</td> <td>18</td> <td>Draper's asst</td> </tr> <tr> <td>Eveline</td> <td>Marsh</td> <td>14</td> <td>scholar</td> </tr> <tr> <td>Ethelbert</td> <td>Marsh</td> <td>12</td> <td>scholar</td> </tr> </table>	Charles	Stiff	46	Tiler & plasterer	Hannah	Stiff	58		Clara	Marsh	18	Draper's asst	Eveline	Marsh	14	scholar	Ethelbert	Marsh	12	scholar	1891 Census
Charles	Stiff	46	Tiler & plasterer																			
Hannah	Stiff	58																				
Clara	Marsh	18	Draper's asst																			
Eveline	Marsh	14	scholar																			
Ethelbert	Marsh	12	scholar																			
1891	Conveyance between Richard Wickham Arnold (grocer and draper) and William Woodbridge of Bath (merchant), Henry Ball of Chippenham (hairdresser), John Joseph Alden Ball and James Nicholas Alway Hobbs.	Deeds																				

DATE	USAGE / OCCUPANTS / PROPRIETORS	SOURCE
		J.I. Smith 2008
1795	Stable yard and Woodhouse rented by Rev. P. Bliss	G. Tily Map Notes
	This was an unnumbered property for many years between 14/16 and 18/22 Horse Street	
1883	Conveyance of a house (now used as a stable and premises) The Rev. Jno Buckland & others to Samuel Matthews of Chipping Sodbury (General Dealer).	P. Tily Deeds
1906	Samuel Matthews bequeathed property to his wife Ann Matthews	Deeds
1910	Blacksmith's Shop, occupied by Charles Lewis – Owner Ann Matthews. Value £50 Rent Half Yearly £4 Incl. Forge, Shoeing Shop, Iron Store and Loft	1910 Finance Act Valuation Survey
1912	By her will of this date Ann Matthews devised her blacksmiths shop and premises then in the occupation of Charles Lewis with the use of her daughter Ellen Matthews.	Deeds
1923	Ellen Matthews sells to Ernest Tily	Deeds
2008	Woods Computers	

DATE	USAGE / OCCUPANTS / PROPRIETORS	SOURCE
		J.I. Smith 2006
	Left 16B & C. No. 16 – TAT-2_U, No. 14 xxx, No. 12 on right	
	Nos.14-16 - C17. Roughcast render, Double Roman tile roof, brick stacks. Two storeys and twin gabled attic. Two windows (one each to Nos 14 and 16); First floor 3-light casements, second floor small 2-light casements. Ground floor has 2 modern shop windows either side of doorway with flat timber hood. Modern door. Interior of No. 16 has beam with 3 in. chamfer, tongue and scroll stop. Fireplace with chamfered timber lintel, window stair (now blocked at ceiling level) adjacent to stack. (1983)	English Heritage Copyright
	No. 12 – (N.B In 1795 the Stable) Early C19. Rendered, Double Roman tile roof. Three storeys; 2 windows, sashes to plain painted stone surrounds. Modern door in plain painted stone surround has heavy flat stone hood on brackets.(1983)	English Heritage Copyright
1795	Properties owned by the Hartley Estate – House and Yard – William Palmer, Tenant £2 House – Issac Pullen, Tenant £2.10 Stable only – William Tily, £1.5s	G. Tily Map Notes
1812	Stable taken down and house built – now 12 Horse Street	G.Tily Map Notes
1832	The Hartley Estate - the Rev. Winchcombe Henry Howard Hartley of Bucklebury, Bucks died in 1832 and in his will left properties in his estate to the following heirs - his daughter Elizabeth Ann married the Count de Palatiano, a Greek Nobel who fought in the American War of Independence, Mrs. Webley Parry, Mrs Acreman White, Mrs Charles Russell.	Will of WHH Hartley
1876	Indenture between heirs of the Hartley Estate and the Albion Reversionary Interest Company Ltd	P. Tily Deeds
1882	Auctioned 28 <sup>th</sup> July 1882 George Inn Lot 6 A dwelling house, yard and outbuildings, grooms and offices let to Mr. Robert Trotman on a weekly tenancy at 5s.4p a week, the owner paying the poor rate Lot 7 Two cottages adjoining the last mentioned property containing four rooms, offices and yard in rear. One let to Mrs Eliza Wilkins at £6 per annum the tenant paying rates and water rate, the other let to Mr. Bowdler at £8 pa, the owner paying all rates except the water rate.	Deeds
1882	Conveyance between EAH de Palatiano and Clara Jane Gardener (previously C J Wood spinster)	Deeds
1911	Conveyance – between the Executors of Mrs C J Gardener and H. Sweatman (purchaser)	Deeds

DATE	USAGE / OCCUPANTS / PROPRIETORS	SOURCE
		Images of England
	<p>C17 house, remodelled in early C19. Coursed rubble, pantile roof. Three storeys; 2 windows, glazing bar sashes. Ground floor has modern bow windows. Heavy, flat timber hood on brackets over modern door with plain painted stone surround. Gabled 2-storey wing and 2-storey extension at rear (originally separate cottage or workshop.) Date plaque 1819 on front dates re-modelling. Interior has chamfered beams. (1983)</p>	English Heritage Copyright
1690-1790	<p>Built by Francis Cross – Henry Wickham (tenant). Ownership history from deeds - then bought by John Clarke, David Clark, Nicholas White (A mason at Rodford in the parish of Westerleigh), John Boddily bought the house for £58 from Elizabeth White (widow). The premises had formerly been called the Smith's Shop. The tenant was James Taylor. In 1764 Elizabeth Roach bought the house (for £113) from Thomas Boddily, nephew and heir at law, of her late husband John Boddily. She also bought from him two acres of land known as the White Horse burgage, at the back of the former White Horse Inn (now Melbourne House) , and a quarter an acre of meadow adjoining the whole of which was planted as an orchard. 1776 Elizabeth Roach left the house to her brother, William Roach and her sister, Ann Cornwale. The property was being rented by Mr. Feereby. 1787 William Roach sells house to Robert Short (cordwainer of Yate) for £112.10s, Mr Thomas Fereby was tenant.</p>	Caroline Gurney transcription From House deeds
1793	<p>George Short – son and heir to Robert Short remodelled the adjoining cottage at back of property</p>	Deeds
1795	<p>Proprietor – George Short, House, Yard and Shoemakers Shop - poor law rate £4.10s</p>	G. Tily Map Notes
1812	<p>George Short remodelled the front of the house in Georgian style.</p>	Deeds
1815	<p>George Short mortgaged the house, together with his property in Yate, for £260, to Thomas Watts, proprietor of the Royal Oak.</p>	Deeds

1818	George Short promissory note to John Haynes in return for a loan of £260				Deeds
1829	George Short granted to John Haynes the reversion of the property upon George's death in settlement of £290 owing to him (the 1818 loan of £260 + interest.				Deeds
1833	On George Short's death on 9 <sup>th</sup> May 1833 the property passed to John Haynes who was married to George's sister Priscilla Short.				Deeds
1841	John Priscilla	Haynes Haynes	65 50	Independent	1841 Census
1851	Priscilla Elizabeth	Haynes Short	64 31	Proprietor of Houses niece - Seamstress	1851 Census
1861	Priscilla	Haynes	74	house proprietor	1861 Census
	George	Short	53	Ag Lab	
	Elizabeth	Short	45		
	Thomas	Short	21	Boot & shoe maker	
	Mary	Short	15	servant	
	Eliza	Short	13	servant	
Ann	Short	12	scholar		
1866	George Short buys property from John Golding (executor and Trustee of the estate of Priscilla Haynes.) For the first time the court or garden was mentioned and the adjoining back cottage was included in the sale for £140. George was already a tenant in the property.				Deeds
1871	Mr. Shirley Short bought the property for £150 from Andrew James Foxwell, the Executor and Trustee of his father, George Short. Shirley was already the tenant of the house and cottage. He was using the cottage for his shoemaking business.				Deeds
1871	Shirley Anne Victoria	Short Short Short	29 28 31	Boot maker	1871 Census

DATE	USAGE / OCCUPANTS / PROPRIETORS	SOURCE																																																																																																																																																						
		Bob Jordan																																																																																																																																																						
	<p>It is not possible to allocate this census data to particular properties, since the number of households vary, probably due to multiple occupation, and the use of other buildings at the rear of these properties. The census ID number is given for reference.</p>																																																																																																																																																							
1871	<table border="1"> <thead> <tr> <th data-bbox="371 1003 443 1037">ID</th> <th data-bbox="443 1003 515 1037">Name</th> <th data-bbox="515 1003 659 1037">Surname</th> <th data-bbox="659 1003 730 1037">Age</th> <th data-bbox="730 1003 1169 1037">Occupation</th> </tr> </thead> <tbody> <tr> <td data-bbox="371 1037 443 1182">78</td> <td data-bbox="443 1037 515 1070">James</td> <td data-bbox="515 1037 659 1070">Greening</td> <td data-bbox="659 1037 730 1070">45</td> <td data-bbox="730 1037 1169 1070">Ag Lab</td> </tr> <tr> <td></td> <td data-bbox="443 1070 515 1104">Mary Ann</td> <td data-bbox="515 1070 659 1104">Greening</td> <td data-bbox="659 1070 730 1104">45</td> <td></td> </tr> <tr> <td></td> <td data-bbox="443 1104 515 1137">Sarah Ann</td> <td data-bbox="515 1104 659 1137">Greening</td> <td data-bbox="659 1104 730 1137">22</td> <td></td> </tr> <tr> <td></td> <td data-bbox="443 1137 515 1171">Walter Davies</td> <td data-bbox="515 1137 659 1171">Greening</td> <td data-bbox="659 1137 730 1171">3</td> <td></td> </tr> <tr> <td></td> <td data-bbox="443 1171 515 1205">James</td> <td data-bbox="515 1171 659 1205">Alway</td> <td data-bbox="659 1171 730 1205">57</td> <td data-bbox="730 1171 1169 1205">Ag lab</td> </tr> <tr> <td data-bbox="371 1205 443 1373">79</td> <td data-bbox="443 1205 515 1238">Thomas</td> <td data-bbox="515 1205 659 1238">Stagg</td> <td data-bbox="659 1205 730 1238">40</td> <td data-bbox="730 1205 1169 1238">Turnpike road labourer</td> </tr> <tr> <td></td> <td data-bbox="443 1238 515 1272">Mary Ann</td> <td data-bbox="515 1238 659 1272">Stagg</td> <td data-bbox="659 1238 730 1272">40</td> <td></td> </tr> <tr> <td></td> <td data-bbox="443 1272 515 1305">Hannah</td> <td data-bbox="515 1272 659 1305">Stagg</td> <td data-bbox="659 1272 730 1305">6</td> <td data-bbox="730 1272 1169 1305">scholar</td> </tr> <tr> <td></td> <td data-bbox="443 1305 515 1339">Sarah</td> <td data-bbox="515 1305 659 1339">Stagg</td> <td data-bbox="659 1305 730 1339">5</td> <td data-bbox="730 1305 1169 1339">scholar</td> </tr> <tr> <td></td> <td data-bbox="443 1339 515 1373">Mary Ann</td> <td data-bbox="515 1339 659 1373">Stagg</td> <td data-bbox="659 1339 730 1373">3</td> <td></td> </tr> <tr> <td data-bbox="371 1373 443 1440">80</td> <td data-bbox="443 1373 515 1406">Thomas</td> <td data-bbox="515 1373 659 1406">Stantial</td> <td data-bbox="659 1373 730 1406">61</td> <td data-bbox="730 1373 1169 1406">Shoe maker</td> </tr> <tr> <td></td> <td data-bbox="443 1406 515 1440">Mary Ann</td> <td data-bbox="515 1406 659 1440">Stantial</td> <td data-bbox="659 1406 730 1440">50</td> <td data-bbox="730 1406 1169 1440">Laundress</td> </tr> <tr> <td data-bbox="371 1440 443 1473">81</td> <td data-bbox="443 1440 515 1473">Mary</td> <td data-bbox="515 1440 659 1473">Watts</td> <td data-bbox="659 1440 730 1473">70</td> <td></td> </tr> <tr> <td data-bbox="371 1473 443 1529">82</td> <td data-bbox="443 1473 515 1507">William</td> <td data-bbox="515 1473 659 1507">Cook</td> <td data-bbox="659 1473 730 1507">70</td> <td data-bbox="730 1473 1169 1507">Ag lab</td> </tr> <tr> <td></td> <td data-bbox="443 1507 515 1541">Martha</td> <td data-bbox="515 1507 659 1541">Cook</td> <td data-bbox="659 1507 730 1541">52</td> <td></td> </tr> <tr> <td></td> <td data-bbox="443 1541 515 1574">Thomas</td> <td data-bbox="515 1541 659 1574">Chandler</td> <td data-bbox="659 1541 730 1574">17</td> <td data-bbox="730 1541 1169 1574">Ag lab</td> </tr> <tr> <td data-bbox="371 1574 443 1641">83</td> <td data-bbox="443 1574 515 1608">Shirley</td> <td data-bbox="515 1574 659 1608">Short</td> <td data-bbox="659 1574 730 1608">29</td> <td data-bbox="730 1574 1169 1608">Boot maker</td> </tr> <tr> <td></td> <td data-bbox="443 1608 515 1641">Anne</td> <td data-bbox="515 1608 659 1641">Short</td> <td data-bbox="659 1608 730 1641">28</td> <td></td> </tr> <tr> <td></td> <td data-bbox="443 1641 515 1675">Victoria</td> <td data-bbox="515 1641 659 1675">Short</td> <td data-bbox="659 1641 730 1675">31</td> <td></td> </tr> <tr> <td data-bbox="371 1675 443 1843">84</td> <td data-bbox="443 1675 515 1709">George</td> <td data-bbox="515 1675 659 1709">Morgan</td> <td data-bbox="659 1675 730 1709">34</td> <td data-bbox="730 1675 1169 1709">Draper's asst</td> </tr> <tr> <td></td> <td data-bbox="443 1709 515 1742">Jane</td> <td data-bbox="515 1709 659 1742">Morgan</td> <td data-bbox="659 1709 730 1742">33</td> <td></td> </tr> <tr> <td></td> <td data-bbox="443 1742 515 1776">Clare</td> <td data-bbox="515 1742 659 1776">Morgan</td> <td data-bbox="659 1742 730 1776">6</td> <td data-bbox="730 1742 1169 1776">scholar</td> </tr> <tr> <td></td> <td data-bbox="443 1776 515 1809">Ellen</td> <td data-bbox="515 1776 659 1809">Morgan</td> <td data-bbox="659 1776 730 1809">4</td> <td data-bbox="730 1776 1169 1809">scholar</td> </tr> <tr> <td></td> <td data-bbox="443 1809 515 1843">George</td> <td data-bbox="515 1809 659 1843">Morgan</td> <td data-bbox="659 1809 730 1843">3</td> <td></td> </tr> <tr> <td></td> <td data-bbox="443 1843 515 1877">Frederick</td> <td data-bbox="515 1843 659 1877">Morgan</td> <td data-bbox="659 1843 730 1877">1</td> <td></td> </tr> <tr> <td data-bbox="371 1877 443 1933">85</td> <td data-bbox="443 1877 515 1910">George</td> <td data-bbox="515 1877 659 1910">Short</td> <td data-bbox="659 1877 730 1910">63</td> <td data-bbox="730 1877 1169 1910">Ag lab</td> </tr> <tr> <td></td> <td data-bbox="443 1910 515 1944">Thomas</td> <td data-bbox="515 1910 659 1944">Short</td> <td data-bbox="659 1910 730 1944">28</td> <td data-bbox="730 1910 1169 1944">Shoemaker</td> </tr> <tr> <td></td> <td data-bbox="443 1944 515 1977">Eliza</td> <td data-bbox="515 1944 659 1977">Short</td> <td data-bbox="659 1944 730 1977">23</td> <td data-bbox="730 1944 1169 1977">General servant</td> </tr> <tr> <td></td> <td colspan="4" data-bbox="443 1977 1169 2011">uninhabited</td></tr> </tbody> </table>	ID	Name	Surname	Age	Occupation	78	James	Greening	45	Ag Lab		Mary Ann	Greening	45			Sarah Ann	Greening	22			Walter Davies	Greening	3			James	Alway	57	Ag lab	79	Thomas	Stagg	40	Turnpike road labourer		Mary Ann	Stagg	40			Hannah	Stagg	6	scholar		Sarah	Stagg	5	scholar		Mary Ann	Stagg	3		80	Thomas	Stantial	61	Shoe maker		Mary Ann	Stantial	50	Laundress	81	Mary	Watts	70		82	William	Cook	70	Ag lab		Martha	Cook	52			Thomas	Chandler	17	Ag lab	83	Shirley	Short	29	Boot maker		Anne	Short	28			Victoria	Short	31		84	George	Morgan	34	Draper's asst		Jane	Morgan	33			Clare	Morgan	6	scholar		Ellen	Morgan	4	scholar		George	Morgan	3			Frederick	Morgan	1		85	George	Short	63	Ag lab		Thomas	Short	28	Shoemaker		Eliza	Short	23	General servant		uninhabited				1871 Census
ID	Name	Surname	Age	Occupation																																																																																																																																																				
78	James	Greening	45	Ag Lab																																																																																																																																																				
	Mary Ann	Greening	45																																																																																																																																																					
	Sarah Ann	Greening	22																																																																																																																																																					
	Walter Davies	Greening	3																																																																																																																																																					
	James	Alway	57	Ag lab																																																																																																																																																				
79	Thomas	Stagg	40	Turnpike road labourer																																																																																																																																																				
	Mary Ann	Stagg	40																																																																																																																																																					
	Hannah	Stagg	6	scholar																																																																																																																																																				
	Sarah	Stagg	5	scholar																																																																																																																																																				
	Mary Ann	Stagg	3																																																																																																																																																					
80	Thomas	Stantial	61	Shoe maker																																																																																																																																																				
	Mary Ann	Stantial	50	Laundress																																																																																																																																																				
81	Mary	Watts	70																																																																																																																																																					
82	William	Cook	70	Ag lab																																																																																																																																																				
	Martha	Cook	52																																																																																																																																																					
	Thomas	Chandler	17	Ag lab																																																																																																																																																				
83	Shirley	Short	29	Boot maker																																																																																																																																																				
	Anne	Short	28																																																																																																																																																					
	Victoria	Short	31																																																																																																																																																					
84	George	Morgan	34	Draper's asst																																																																																																																																																				
	Jane	Morgan	33																																																																																																																																																					
	Clare	Morgan	6	scholar																																																																																																																																																				
	Ellen	Morgan	4	scholar																																																																																																																																																				
	George	Morgan	3																																																																																																																																																					
	Frederick	Morgan	1																																																																																																																																																					
85	George	Short	63	Ag lab																																																																																																																																																				
	Thomas	Short	28	Shoemaker																																																																																																																																																				
	Eliza	Short	23	General servant																																																																																																																																																				
	uninhabited																																																																																																																																																							

	86	Jemima	Fielding	68	Lodging house keeper	
		Joseph	Fielding	28	Ag Lab	
		John	Gibbs	55	Shoemaker (tramp or traveller) Labourer	
		James	Reardon	55	(tramp or traveller)	
	87	William	Clark	77	Gardner	
		Robert	Clark	37	Labourer	
	88	John	Ball	54	Shoe maker	
		Elizabeth	Ball	42		
		Francis	Ball	10	scholar	
		Fred	Ball	9	scholar	
		Richard	Ball	7	scholar	
		Charles	Ball	4		
		John	Ball	1		
	89	Harriet	Chapman	68	Hawker	
		William	Chapman	9		
	90	Elizabeth	Iles	54	Chimney sweep	
		Isabella	Iles	23		
		William	Iles	18	Chimney sweep	
		Thomas	Iles	15	Labourer	
		Sarah	Iles	12		
		Edward	Iles	7		
		Henry	Gales	29	Chimney sweep	
		Henry	Williams	12	Chimney sweep	
		William	Stonehain	3 weeks		
	91	William	Rice	74	Carpenter	
		Ann	Rice	73		
	92	Edward	Holliday	37	Farmer (14 acres)	
		Ann	Holliday	36	Dressmaker	
	93	Samuel	Davies	46	Road surveyor	
		Jane	Davies	52		
		Elizabeth	Davies	19		
		Mary Jane	Davies	17		
		Thomas	Davies	14	scholar	
		John Lewis	Davies	10	scholar	
	ID	Name	Surname	Age	Occupation	
1881	67	Robert	Rodman	22	Ag Lab	1881 Census
		Caroline	Rodman	31	Charwoman	
		Walter	Greening	12	scholar	
		Albert	Greening	28	Groom	
		Josiah	Wakefield	63	Ag Lab	
	68	Charles	Doug	53	Ag Lab	
		Walter	Doug	18	Plumber	
	69	Mary Ann	Strushalls?	55	Charwoman	
	70	James	Coleman	50	Quarryman	
		Eliza	Coleman	51	Charwoman	
	71	Charles	Milsom	64	General Laboure	
		Clara	Milsom	65	Formerly nurse	
	72	Thomas	Boyce	28	Groom	
		Julia	Boyce	27		
		Caroline	Boyce	3	scholar	
		Arthur	Boyce	1		
		Edwin	Boyce	4 months		
	73	Deborah	Evans	39	Milliner	
		Ada	Evans	9	scholar	


	74	Eliza Martha Henry -	Neale Neale Smith	70 32 27	Dressmaker Schoolmistress Commercial traveller wine & spirits		
	75	Elizabeth  Thomas Mary	Short  Short ??	65  40 6	General labourer's widow Shoe maker		
	76	Charles  Matilda Harry Albert	Hawkins  Hawkins Hawkins Hawkins	29  22 4 10 months	hair cutter & umbrella maker  scholar		
	77	Henry  Ann John Eliza John Mirriam John	Amos  Amos Walker Muriel Smith Smith Farnhurst	65  70 42 15 42 39 40	Lodging House keeper  Ag Lab Washerwoman Wood turner Factory woman Working jeweller		
	78	Maurice Clara Louisa Thomas	Beazer Beazer Beazer Beazer	26 25 3 2	Fish Monger		
	79	John Elizabeth Francis Fred Richard Charles John	Ball Ball Ball Ball Ball Ball Ball	62 51 20 19 16 14 10	Shoemaker  Fly driver Ag Lab Ag Lab scholar scholar		
	80	Elizabeth  Thomas Frank	Iles  Iles Iles	64  25 9	Widow of I Iles Chimney Sweep Chimney sweep scholar		
	81	Thomas Jane Ellen	Higgs Higgs Higgs	72 69 26	Wood Sawyer  Milk seller		
	82	Hannah	Amos	80	widow of Thos. Amos		
	83	Robert Sarah Robert Thomas Francis Alice Edward Annie	Phillips Phillips Phillips Phillips Phillips Phillips Phillips Phillips	38 40 15 10 7 5 3 1	Coach Builder    scholar scholar		
		ID	Name	Surname	Age	Occupation	
1891	173	Charles Elizabeth  Thomas	Milsom Milsom  Short	72 39  46	General Labourer Domestic servant (housemaid) Shoe maker	1891 Census	
	172	Mary A Fanny Mary A George Hester Matilda	Stantial Boyse Boyse Boyse Boyse Boyse	70 36 7 5 3 1	Laundress Laundress scholar scholar		





171	Louisa	Boyce	77	Sempstress
170	Thomas W	Neale	38	Yate Innkeeper
	Louisa M	Neale	32	
	George R	Neale	11	scholar
	Thomas W	Neale	9	scholar
	Dorothy L	Neale	3	
	Persis M	Neale	2	
169	Martha	Neale	40	Schoolmistress
	Lizzie	Neale	24	School teacher
168	Laura	Watts	46	Charwoman
	Florence	Watts	16	
	William	Watts	3	
167	George	Wilkins	62	Groom
	Elizabeth	Wilkins	66	
	Ann M	Wilkins	27	Dressmaker
	William J	Wilkins	25	General labourer
166	Celia	Pickles	36	Boarding house keeper
	George	Griffen	81	Retired farmer & blacksmith
	George	Pickles	16	
	Harry	Pickles	8	scholar Blacksmith
	John	Whitehead	48	(tramp)
	William	Johnson	61	General labourer (tramp)
	Alfred J	Brook	85	General labourer (tramp)
	George	Stevens	47	General labourer (tramp)
	George	Webb	36	Tailor (tramp)
	John	Smith	63	General labourer (tramp)
	Jane	Smith	72	not known (tramp)
	George	Hunt	71	General labourer (tramp)
	Thomas	Taylor	35	Bricklayer (tramp)
	Mary	Taylor	37	not known (tramp)
165	(occupier did not return home on night of census)			
164	John	Ball	72	Retired shoemaker
	Elizabeth	Ball	61	
	Fred	Ball	29	General labourer
	Richard	Ball	26	General labourer
	Charles	Ball	23	General labourer
	John	Ball	20	General labourer
163	Charles	Stiff	46	Tiler & plasterer
	Hannah	Stiff	58	
	Clara	Marsh	18	Draper's asst
	Eveline	Marsh	14	scholar
	Ethelbert	Marsh	12	scholar
162	John	Turner	28	Painter & paperhanger
	Edith	Turner	25	
	Gerald M	Turner	2 months	
161	Thomas A	Iles	35	Chimney Sweep
	Mary A	Iles	28	
	Elizabeth M	Iles	4	scholar
	Elizabeth	Iles	74	

	160	Charles Emma Ada Charles John Percy Hedley Alice Jane	Hopkins Hopkins Hopkins Hopkins Hopkins Hopkins Hopkins Limbrick	51 47 20 15 11 7 3 29	Road Sweeper   scholar scholar scholar scholar	
	uninhabited					
	ID	Name	Surname	Age	Occupation	
1901	200	Christina Christina C Joseph G Harry L  Frederick Frank Herbert H	Edwards Edwards Edwards Edwards  Edwards Edwards Edwards	48 18 17 15  14 10 9	Housekeeper General servant Labourer on Railway Labourer in Brickyard Telegraph Messenger	
	199	George Fannie George Hester Matilda Flora Mary A	Boyce Boyce Boyce Boyce Boce Stantial	47 47 15 12 10 8 80	General Labourer Charwoman General Labourer General servant  Parish Relief	
	198	Fred Emma Emily Charley	Ball Ball Hack Ball	39 31 10 8 months	General Labourer  Step-daughter	
	197	Thomas W Louisa M George R Thomas W  Dorothy L Persis W Fanny L Marie G Agnes G	Neale Neale Neale Neale  Neale Neale Neale Neale Neale	50 42 21 19  13 12 9 6 1	Auctioneer's Clerk   Civil Engineer's Clerk	
	196	Henery Matilda Dennis  John  William  Elsie	Wallace Wallace Harvey  Riley  Lloyd  LLoyd	50 60 17  46  32  27	Insurance Agent Launderess Railway Navy – boarder Railway Navy – boarder Railway Navy – boarder	
	195	William Emma Gwendoline P	Pennegan Pennegan Fry	28 28 1	Stoker at gas works  boarder	
	194	Elizabeth Anna John	Wilkins Wilkins Wilkins	76 37 35	Living on own means Dressmaker Farm Labourer	
	194	John  Flora Charles Richard Thomas	Brown  Bartlett Godfrey Foot? Clark	69  28 40 52 58	Lodging House Keeper servant Excavator on railway Excavator on railway Excavator on railway	


	Nicholas	Davis	36	Excavator on railway
	John	Edworthy	67	Level Crossing Watchman
	Thomas	Harris	38	Excavator on railway
	Alexander	Kennedy	24	Excavator on railway
	Charles	Hack	32	Excavator on railway
	Wally C	Bart	44	Gardener
	James	See	19	Excavator on railway
	William	Haines	36	Excavator on railway
	Joseph	Marsh	56	Excavator on railway
	Emma	Holdham	36	Launderess
	Joseph	Holdham	36	Excavator on railway
	Thomas	Lawson	52	Excavator on railway
	George	Paul	64	Excavator on railway
	Samuel	Timbrell	51	Excavator on railway
	James	Ryder	40	Excavator on railway
193	John	Ball	83	Living on own means
	Charley	Ball	36	General Labourer
192	Charles	Stiff	54	Tiler & Plasterer
	Anna	Stiff	70	
	Beatrice	Danesbury	3	Union Child
	Frederick	Park	39	Contractor's Cashier
191	John R	Thompson	41	Carpenter
	Rosa	Thompson	40	
	Florence	Thompson	7	
	Arthur J	Thompson	5	
	Harold R	Thompson	3	
	Francis A	Thompson	1	
190	Edward J	Bazeley	28	Gardener
	Mary A	Bazeley	38	School Mistress
	Thomas	Bazeley	8 months	
	Elizabeth	Iles	14	Step daughter
	Maria	Tanner	70	mother-in-law
189	Charles	Hopkins	61	Main Road Surveyor
	Emma	Hopkins	57	
	Percy G	Hopkins	17	
	Hedley	Hopkins	13	
	Maud M	Bell	23	Help - neice
	Frederick	Young	14	Groom

DATE	USAGE / OCCUPANTS / PROPRIETORS	SOURCE												
		English Heritage												
	<p>Late C16/early C17. Rubble, double Roman tile roof. Two storeys and gabled attic. Two windows at first floor have ovolo-moulded stone surrounds, mullions and transoms, casements with lead cames, dripmoulds with returned stops under exposed timber lintels. Second floor window (in gable) is similar. Ground floor has C19 bay shop window and C20 doors. Elevation to horse Street has 2 similar windows at ground and first floor. Steep gable to rear with stack and 2-storey C19 extension. Decorated rainwater heads to front and side. No. 86 and 84 are good examples of the gabled houses of Chipping Sodbury.</p>	English Heritage Copyright												
1795	<p>Samuel Hall (Owner) House, shop, back kitchen &amp; stable £7 Tenement let to Thomas Thatcher £1 Later sold to Mr. Codrington</p>	G. Tily Map notes												
1841	<table border="0"> <tr> <td>Edward</td> <td>Raft</td> <td>25</td> <td>Miller</td> </tr> <tr> <td>Ann</td> <td>Raft</td> <td>25</td> <td></td> </tr> </table>	Edward	Raft	25	Miller	Ann	Raft	25		1841 Census				
Edward	Raft	25	Miller											
Ann	Raft	25												
1851	<table border="0"> <tr> <td>Samuel</td> <td>Lock</td> <td>29</td> <td>master mason</td> </tr> <tr> <td>John</td> <td>Russell</td> <td>30</td> <td>master tailor</td> </tr> <tr> <td>Mary</td> <td>Russell</td> <td>27</td> <td>Dressmaker</td> </tr> </table>	Samuel	Lock	29	master mason	John	Russell	30	master tailor	Mary	Russell	27	Dressmaker	1851 Census
Samuel	Lock	29	master mason											
John	Russell	30	master tailor											
Mary	Russell	27	Dressmaker											
1861	<table border="0"> <tr> <td>Frederick</td> <td>Short</td> <td>60</td> <td>Shopkeeper</td> </tr> <tr> <td>Emma</td> <td>Short</td> <td>65</td> <td></td> </tr> </table>	Frederick	Short	60	Shopkeeper	Emma	Short	65		1861 Census				
Frederick	Short	60	Shopkeeper											
Emma	Short	65												
1871	<table border="0"> <tr> <td>Frederick</td> <td>Short</td> <td>68</td> <td>Grocer</td> </tr> <tr> <td>Ann</td> <td>Short</td> <td>46</td> <td></td> </tr> </table>	Frederick	Short	68	Grocer	Ann	Short	46		1871 Census				
Frederick	Short	68	Grocer											
Ann	Short	46												
1881	<table border="0"> <tr> <td>Daniel</td> <td>Bidmead</td> <td>55</td> <td>Grocer</td> </tr> <tr> <td>Ann</td> <td>Bidmead</td> <td>56</td> <td></td> </tr> </table>	Daniel	Bidmead	55	Grocer	Ann	Bidmead	56		1881 Census				
Daniel	Bidmead	55	Grocer											
Ann	Bidmead	56												
1891	<table border="0"> <tr> <td>Daniel</td> <td>Bidmead</td> <td>68</td> <td>Grocer</td> </tr> <tr> <td>Ann</td> <td>Bidmead</td> <td>66</td> <td></td> </tr> </table>	Daniel	Bidmead	68	Grocer	Ann	Bidmead	66		1891 Census				
Daniel	Bidmead	68	Grocer											
Ann	Bidmead	66												
1901	<table border="0"> <tr> <td>Charles</td> <td>Gower</td> <td>54</td> <td>Grocer &amp; milkman</td> </tr> <tr> <td>Ann</td> <td>Gower</td> <td>52</td> <td></td> </tr> <tr> <td>James</td> <td>Gower</td> <td>15</td> <td>Brick maker</td> </tr> </table>	Charles	Gower	54	Grocer & milkman	Ann	Gower	52		James	Gower	15	Brick maker	1901 Census
Charles	Gower	54	Grocer & milkman											
Ann	Gower	52												
James	Gower	15	Brick maker											

		Murray Dowding
C20	Mrs Thompson's sweet shop Break Charity Shop	
C21	Mum's Kitchen	



DATE	USAGE / OCCUPANTS / PROPRIETORS	SOURCE																
		English Heritage																
	<p>Late C15/early 17. Rubble, double Roman tile roof. Two storeys with gabled attic. Two windows to first floor; 3-light casements with lead comes, ovolo moulded surround and mullions, gripmoulds with returned stops. Second floor window (in attic gable), two 2-light casements, plain glazed, with blocked oval window in rectangular panel over each. Ground floor has bay with modern window and low door under slated pitched roof. Interior: extended collar beam trusses with windbracing. Crudely chamfered beams.</p>	English Heritage Copyright																
1795	Samuel Tovey (Owner) House, Breeches maker shop, court £4	G. Tily Map Notes																
1841	<table border="0"> <tr> <td>William</td> <td>Rice</td> <td>40</td> <td>Butcher</td> </tr> <tr> <td>Hester</td> <td>Rice</td> <td>40</td> <td></td> </tr> <tr> <td>Ann</td> <td>Rice</td> <td>61</td> <td></td> </tr> <tr> <td>Sarah</td> <td>Watch</td> <td>12</td> <td>Female servant</td> </tr> </table>	William	Rice	40	Butcher	Hester	Rice	40		Ann	Rice	61		Sarah	Watch	12	Female servant	1841 Census
William	Rice	40	Butcher															
Hester	Rice	40																
Ann	Rice	61																
Sarah	Watch	12	Female servant															
1851	<table border="0"> <tr> <td>William</td> <td>Rice</td> <td>61</td> <td>Farm labourer</td> </tr> <tr> <td>Hester</td> <td>Rice</td> <td>57</td> <td></td> </tr> <tr> <td>Ann</td> <td>Rice</td> <td>16</td> <td></td> </tr> </table>	William	Rice	61	Farm labourer	Hester	Rice	57		Ann	Rice	16		1851 Census				
William	Rice	61	Farm labourer															
Hester	Rice	57																
Ann	Rice	16																
1861	<table border="0"> <tr> <td>William</td> <td>Rice</td> <td>70</td> <td>Gardener</td> </tr> <tr> <td>Esther</td> <td>Rice</td> <td>61</td> <td></td> </tr> <tr> <td>Ann</td> <td>Rice</td> <td>26</td> <td></td> </tr> </table>	William	Rice	70	Gardener	Esther	Rice	61		Ann	Rice	26		1861 Census				
William	Rice	70	Gardener															
Esther	Rice	61																
Ann	Rice	26																

1871	Hester Ann	Rice Rice	72 36	Shopkeeper Asst	1871 Census
1881	Samuel Ann Ellen Ada Annie	Matthews Matthews Matthews Matthews Matthews	46 46 9 6 4	Farmer shopkeeper scholar scholar scholar	1881 Census
1891	Samuel Anne Ellen Ada Anne	Matthews Matthews Matthews Matthews Matthews	56 56 19 16 14	Farmer Vendor of sweetstuffs  Pupil teacher scholar	1891 Census
1901	Samuel Ann Ellen Annie Laura	Matthews Matthews Matthews Matthews Matthews	66 66 28 24 9	Hayward Tobacconist & fancy goods Mother's help Mother's help	1901 Census
C20	Flower Shop – Nadine's and Lucy Butler				


DATE	USAGE / OCCUPANTS / PROPRIETORS	SOURCE																								
		English Heritage																								
	<p>Late C16/early C17. Rubble, double Roman tile roof. Two storeys and gabled attic. Two windows; 3-light casement with ovolo-moulded surrounds and mullions. Ground floor has C19/early C20 shop window with wide timber shutters. Heavy timber frame to door with depressed arch, flat timber hood on plain brackets, studded plank door with cast-iron strap hinges.</p>	English Heritage Copyright																								
1795	<p>Walter Toby Sturge (Owner) House, offices, bakers shop, stable yard &amp; gardens. John Hook Tenant £6</p>	G. Tily Map notes																								
1841	<table border="1"> <tbody> <tr> <td>James</td> <td>Thompson</td> <td>45</td> <td>Baker</td> </tr> <tr> <td>Sarah</td> <td>Thompson</td> <td>35</td> <td></td> </tr> <tr> <td>Richard</td> <td>Thompson</td> <td>15</td> <td></td> </tr> <tr> <td>Sarah</td> <td>Thompson</td> <td>13</td> <td></td> </tr> <tr> <td>Robert</td> <td>Thompson</td> <td>12</td> <td></td> </tr> <tr> <td>Ann</td> <td>Hathway</td> <td>60</td> <td>Independent</td> </tr> </tbody> </table>	James	Thompson	45	Baker	Sarah	Thompson	35		Richard	Thompson	15		Sarah	Thompson	13		Robert	Thompson	12		Ann	Hathway	60	Independent	1841 Census
James	Thompson	45	Baker																							
Sarah	Thompson	35																								
Richard	Thompson	15																								
Sarah	Thompson	13																								
Robert	Thompson	12																								
Ann	Hathway	60	Independent																							
1851	<table border="1"> <tbody> <tr> <td>Edward</td> <td>Stiff</td> <td>60</td> <td>Plasterer</td> </tr> <tr> <td>Mary</td> <td>Stiff</td> <td>60</td> <td>Shop keeper</td> </tr> <tr> <td>Thomas</td> <td>Smith</td> <td>70</td> <td>Farm labourer</td> </tr> <tr> <td>James</td> <td>Gingell</td> <td>60</td> <td>Farm labourer</td> </tr> <tr> <td>John</td> <td>King</td> <td>60</td> <td>Farm labourer</td> </tr> </tbody> </table>	Edward	Stiff	60	Plasterer	Mary	Stiff	60	Shop keeper	Thomas	Smith	70	Farm labourer	James	Gingell	60	Farm labourer	John	King	60	Farm labourer	1851 Census				
Edward	Stiff	60	Plasterer																							
Mary	Stiff	60	Shop keeper																							
Thomas	Smith	70	Farm labourer																							
James	Gingell	60	Farm labourer																							
John	King	60	Farm labourer																							





1861	Edward Mary	Fletcher Fletcher	40 50	Ag lab	1861 Census
1871	William Hester William Sarah Harry	Trotman Trotman Trotman Trotman Trotman	37 29 11 10 7 months	Butcher scholar scholar	1861 Census
1881	William Hester Robert Sarah Thomas Henry Hester Martha Fredrick Hellece L	Trotman Trotman Trotman Trotman Trotman Trotman Trotman Trotman Trotman Trotman	47 39 21 20 12 10 8 6 4 1	Butcher n.k. scholar scholar scholar scholar scholar	1871 Census
1891	William Hester Thomas Hester Martha Stephen Emily	Trotman Trotman Trotman Trotman Trotman Trotman Trotman	57 48 22 18 16 9 6	Butcher Butcher's asst Butcher's asst General servant (nursemaid) Stocking knitter scholar scholar	1891 Census
1901	Hester Louie Richard Emily Ellen	Trotman Trotman Trotman Trotman Edwards	59 21 18 16 63	Butcher Living on own means	1901 Census
C20	Trotman & Sons Butcher Cat Soft St Peter's Hospice Shop				

DATE	USAGE / OCCUPANTS / PROPRIETORS	SOURCE																												
		Pub Archive C1955																												
1736	Earliest mention – Percy Couzens	John Edgar																												
	Late C16/early C17, Rubble, double Roman tile roof. Two storeys. Four windows; 3-light casements, ground floor windows with stone mullions and surrounds, under dripmoulds with returned stops. Heavy timber-pegged dorr frame with chamfer, plank door with cast-iron strap hinges, timber lintel with truncated ovolo moulding (1983)	English Heritage																												
																														
	The pub sign is houses in an enormous cast iron bracket.																													
1830	Thomas Watts	Pigots 1830																												
1841	<table border="1" data-bbox="371 1839 1174 2040"> <tbody> <tr> <td>Ann</td> <td>Hathway</td> <td>60</td> <td>Independent</td> </tr> <tr> <td>Edmund</td> <td>Hathway</td> <td>28</td> <td>Licensed victualler</td> </tr> <tr> <td>John</td> <td>Watts</td> <td>48</td> <td>Ag Lab</td> </tr> <tr> <td>Joseph</td> <td>Rick</td> <td>45</td> <td>Tailor</td> </tr> <tr> <td>Jacob</td> <td>Taylor</td> <td>55</td> <td>Pauper</td> </tr> <tr> <td>Robert</td> <td>Wickham</td> <td>44</td> <td>Ag Lab</td> </tr> <tr> <td>Hannah</td> <td>Fussell</td> <td>16</td> <td>Female servant</td> </tr> </tbody> </table>	Ann	Hathway	60	Independent	Edmund	Hathway	28	Licensed victualler	John	Watts	48	Ag Lab	Joseph	Rick	45	Tailor	Jacob	Taylor	55	Pauper	Robert	Wickham	44	Ag Lab	Hannah	Fussell	16	Female servant	1841 Census
Ann	Hathway	60	Independent																											
Edmund	Hathway	28	Licensed victualler																											
John	Watts	48	Ag Lab																											
Joseph	Rick	45	Tailor																											
Jacob	Taylor	55	Pauper																											
Robert	Wickham	44	Ag Lab																											
Hannah	Fussell	16	Female servant																											

1851	Thomas Eliza Geo. Sarah James Mary Thomas Martha Alfred John	Watts Cook Cook Cook Cook Cook Cook Wallop Perret Watts	53 32 18 9 7 4 5 months 25 16 33	Victualler Housekeeper scholar scholar scholar scholar  House servant House servant Farm labourer	1851 Census
1856	Mrs. E. Cook				Glos.pubs website
1861	Richard Mary Matilda George C John	Elliot Elliot Salmon Tooth Watts	60 60 20 21 65	Licensed victualler  House servant Ag lab Bill Poster	1861 Census
1871	Thomas Ann Thomas James Sarah	Pullen Pullen Pullen Pullen Alsop	47 46 14 8 14	Inn Keeper  scholar scholar General servant	1871 Census
1881	Thomas acres Ann Thomas James Leversuch	Pullen  Pullen Pullen Pullen 17	57  56 24 18 17	Innkeeper & farmer of 50   Farmer's son Farmer's son Ann general servant (domestic)	1881 Census
1885	Thomas Pullen (Senior)				Glos.pubs website
1891	Annual rateable value £30.0s.0d				Glos.pubs website
1891	Thomas Pullen (owner) Alehouse. Free from brewery tie				“
1891	Thomas Ann Thomas James Rendall	Pullen Pullen Pullen Pullen 12	69 68 34 27 12	Innkeeper & farmer  Farmer Farmer Elizabeth General servant (domestic)	1891 Census
1901	John Mary J Edith Kate George	Dagger Dagger Dagger Dagger Windridge	42 39 19 18 22	Licensed victualler  Assistant Assistant Ostler	1901 Census
1903	Annual rateable value £40.0s.0d				Glos.pubs website
1903	John Harding Dagger. Alehouse. John Arnold & Sons. Wickwar				“
1906	“				“
1927	“				“
1939	Harold John Goodman				“
2000	John Febry and Rita Hinder				

DATE	USAGE / OCCUPANTS / PROPRIETORS	SOURCE
1795	Owner Wm Harvey? Occupier Mrs Roberts, House, Offices, Gdn. 1 Rod 20 perches Rateable Value £8. 1M 2W 1C	G.Tily
	<i>According to photographs taken before the 1960's this was two separate houses/shops/bank.</i>	S.Eastwood
		
	<b>C1908.</b>	
1841 Census		
1849	Rev. Edward Haslock Clergy also Jane Eyles Straw Bonnetmaker	Hunt & Co
1851 Census	Hope Eyles H M 53 Master Baker Old Sodbury Jane " W 54 C/S Elizabeth " D U 23 Strawbonnet Maker " Moses " S 11 Scholar " Miriam Lovelock Visitor W 71 Charwoman " Edward Haslock Lodger U ?? Curate of C/S Staffs Nantwich	107/1956
1852-3	Jane Eyles Milliner & Dressmaker	Slater's
1861 Census	Charles Marsh H M 69 Seedsman C/S May " W 64 Sussex Grinstead	RG9/1743
Post Office	Joseph Caradine H M 31 Postmaster C/S Elizabeth " W 33 Strawbonnet Maker " Ellen " D 6 Scholar " Alice " D 5 " " Amy " D 4 " " Lucy " D 2 " " Amelia " D 8mth " "	
1867	Joseph Caradine Postmaster. Agent for British Empire Mutual Life Assurance Co. also Elizabeth Caradine Straw Bonnetmaker	Morris & Co
1868	Joseph Caradine Agent British Empire ( Fire )	Slater's Dir.
1871 Census	Francis May H M 45 Letter Deliverer Bath Mary " W 50 C/S Mary Holborow Visitor 92 Old Sodbury	RG10/2577
Post Office	Joseph Caradine H M 40 Post Master C/S Elizabeth " W 43 Strawbonnet Maker " Alice " D U 18 Telegraphist " Amy " D U 14 " " Amelia " D U 10 Scholar " Jane " D U 7 " " Hope Eyles " S 5 " " William " S 1 " "	


1879	Mrs E.Caradine Postmistress. Office open for business 7.00am to 8.00 pm, Sundays 7.00 am to 10.00 am. Telegraph Office open 8.00am to 8.00 pm.	W.E.Owen
1881 Census Post Office	Joseph Turner H M 26 Cooper C/S Amy " W 24 Cooper wife/shopkeeper " ----- Elizabeth Caradine H Wid 53 Post Mistress (C.S.O.) C/S Amelia J. " D U 20 Telegraphist " Jane " D U 17 Assistant Telegraphist " Hope Eyles " S 15 Scholar "	RG11/2509
1891 Census 1891 Census Post Office	Joseph Turner H M 37 Cooper C/S Amy " W 34 " William J. " S 9 Scholar " Francis H. " S 5 " ----- Elizabeth Caradine H Wid. 63 Postmistress C/S Amelia J. " D U 30 P.O.Clerk " Jane " D U 27 " "	RG12/1994 RG12/1994
1897	Elizabeth Caradine ( Mrs ) Post Office	Kelly's Dir.
1897	Joseph Turner Cooper & Stationer	Kelly's Dir.
1901 Census Post Office	Martha E. H S 38 Sub Postmistress Leics Thornton Kate Horncock Boarder S 23 P.O.Clerk Devon Plymouth Kate Coles " S 23 " Mon Chepstow Eva M. Garrett " S 17 " Learner Som. Somerton ----- Amy Turner H Wid 44 Shopkeeper & Stat. C/S Francis H. " S S 15 " Arthur H. " S S 8 " Elizabeth Caradine Mother Wid 73 Living own means " Amelia J. " Sister S 40 " " "	RG13/2407
	<i>Interesting to note;- Elizabeth Eyles in 1851 went on to become wife of Joseph Caradine, in turn their daughter Amy married Joseph Turner, thus the property in 3 generations.</i>	S.Eastwood
1903	Mrs T.G.Coggin Postmistress	Wright's
1908	Stationers & Newsagents	Photograph
1908 & 1915 Post Office	Hope Eyles Caradine, share of Freehold. To vote at Bitton.	Electoral Roll
1918 & 1925 Post Office	Francis Hope Turner, wife Bessie.	Electoral Roll

1910-20's	 <p data-bbox="528 853 1002 882">London County Westminster &amp; Parr's Bank</p>	Photograph
1931	Arthur Victor Cox Manager Westminster Bank	Kelly's
1939	H,Rowe Manager Westminster Bank Open 10-3 00.Sat 9.-12 00	Kelly's
1940- 60's	Westminster Bank Additions and alterations were made to the bank 1947 & 1962	Property Service Stroud & Swindon B.S
	 <p data-bbox="655 1944 874 1973">Westminster Bank.</p>	
1971-76	Commercial Union Insurance Ltd.	As above





S.Eastwood  
2007.

Dec.1976	Stroud Building Society took over from Commercial Union.	As above
1977/80	J.R.Loye Mortgage & Ins. Broker. 78, Broad St.( 1976 trading in W-U-E )	Phone Books
1978	J.R.Loye & Co. Insurance Brokers (Shared office with Stroud & Swindon Building Society)	100 yrs Gazette
1995	Frith & Co. (office above)	Festival Book
1993	Name changed to Stroud & Swindon Building Society	
2005	External rendering redone, plastering and internal works. Increase to car park, and office space increased. Front elevation had replacement windows and door.	Thanks to Stroud & Swindon B.S. for their information.

DATE	USAGE / OCCUPANTS / PROPRIETORS	SOURCE
1795	Owner/ Occupier Robert Harvey House, Offices, Chandlers Shop, Stable & Gdn. Rateable Value £10. 2M 2W	G.Tily
	 <p style="text-align: center;"><b>NO. 76 BROAD STREET. Grade II.</b></p> <p>Mid-late C18. Coursed limestone rubble with relieving arches, slate roof, stone and brick stacks. Two storeys, plus attic. Four windows; glazing bar sashes in plain Bath stone surrounds at first floor; ground floor has square courtyard entrance with C19 doors and C20 shopfront .Bath stone quoins, moulded cornice and parapet.</p>	<p>S.Eastwood 2007.</p> <p>From D of E Document as at 1983 held at N.M.R.C. Swindon.</p>
1841 Census	William Harvey 40 Y Jane " 35 Y Thomas " 7 Y William " 4 Y John Collings 55 Y Sarah Webly 20 Y James Coleman 15 Y	HO107/0357
1842	William Harvey Tallow Chandler	Pigot & Co
1849	John Box Chemist & Druggist	Hunt & Co
1851 Census	John Box H M 24 Chemist & Druggist      Glos Siddington Sarah "      W 22 ?      C/S Robert "      S 8 mth      " Sophia Woolbright Ser 22 House Servant      Hawkesbury	107/1956
1852	John Box Chemist & Druggist	Slater's
1861 Census	Isaac Limbrick H M 32 Landed Prop.      C/S Emma Hawker U 19 Housekeeper      Oldbury on Severn Soloman Painter U 18 Servant      Wilts ? ankerton	RG9/1743
1867	I.Limbrick Veterinary Surgeon	Morris & Co
1871 Census	Isaac Limbrick H M 43 Vet. Surgeon      C/S Emma "      W 29      Oldbury on Severn Sarah "      D 6 Scholar      C/S Isaac "      S 2      " Thomas Prior Ser U 31 Vet. Assistant      " Fanny Smith " U 15 Gen. Servant      "	RG10/2577




1879	I.Limbrick Veterinary Surgeon	W.E.Owen
1881 Census	Uninhabited	
1891 Census	Robert Stone H M 51 Watchmaker Reading Mary " W 47 Bristol Mary L. " D S 23 " Robert J. " S S 22 Goldsmith & Jeweller " Florence A. " D 12 Scholar "	RG12/1994
1897	Robert Stone & Son Watchmaker & Cycle Agents	Kelly's Dir.
1900	Robert Stone & Robert John Stone. House/shop joint.	Electoral Roll
1901 Census	Robert Stone H M 61 Watchmaker Berks. Reading Mary " W 57 Bristol Mary L. " D S 31 Mothers Help " Robert " S S 30 Watchmaker " Florence A. " D S 22 Mothers Help " S.G. Cole Cousin S 76 Living own means Plymouth W.Haywood Ser S 21 Clock & Watchmaker Staffs Rugeley	RG13/2407
1903	R.Stone & Son Silversmith & Jewellers, Cycle agent.	Wright's
1908 & 1915	Robert Stone.	
1914 & 1923	Robert John Stone Watchmaker	Kelly's Dir.
1925 & 1930	Robert John Stone, wife Alice Ann. Robert on Jury List. Albert Howell c/o R.Stone	Electoral Roll
1938	Robert John Stone, wife Alice Ann.	Electoral Roll
1931&1939	R.Stone	Kelly's
1952	Harold Williams Newsagent, Tobacconist & Stationers	AFC Leaflet
		
1957-71	H.Walters Newsagent	Phone Books
1960	H.Walters & Son Newsagent	C.C.Leflet
1971	H.S.Adams Newsagent, Sweets & Tobacco. Fancy Goods & Toys	GCHandbook
1977	Kiosks Newsagent Manager Weston McMurdie	
2002-7	Newshop Smile Newsagent	S.Eastwood

DATE	USAGE / OCCUPANTS / PROPRIETORS	SOURCE
1795	See No 72 Owner William Rice	G.Tily
	 <p style="text-align: center;"><b>74 BROAD STREET.</b></p>	S.Eastwood. 2008.
1841 Census	George Short 50 Y Ann “ 30 Y Eliza “ 11 Y Henry “ 9 Y James “ 7 Y Emma “ 4 Y Victoria “ 1 Y Allison Powell 25 Y	HO107/0357
1842	George Short Boot & Shoemaker	Pigot & Co
1851 Census	Geo Short H M 62 Boot & Shoemaker Master Born Yate Ann “ W 48 C/S Jane “ D U 21 Seamstress “ James “ S U 18 Bootmaker “ Emma “ D 14 Scholar “ Victoria “ D 11 “ “ Shirley “ S 9 “	107/1956
1852-3	George Short Boot & Shoemaker	Slater's
1861 Census	George Short H M 72 Bootmaker Yate Ann “ W 57 C/S Victoria “ D U 21 “ Shirley “ S U 19 Bootmaker “ Sampson Lockslong 14 Bootmaker App. “	RG9/1743

1871 Census	Thomas K. Warner H M 51 Farmer 30 acres 4 labs. Yate Sarah Ann “ W 46 “ Martha “ D U 26 “ Sarah Ann “ D U 16 “ John “ S 14 “ Joseph “ S 8 Scholar “ Ruth “ D 2 “	RG10/2577
1881 Census	Hester Selman U 36 Housekeeper Winterbourne Annie A. “ D 7 Scholar Yate	RG11/2509
1891 Census	Hester Selman H U 46 Boarding House Keeper Winterbourne Amelia T. “ D 17 Yate	RG12/1994
1897	Miss Hester Selman- Apartments	Kelly’s Dir.
1901 Census	Hester Selman H S 56 Living own means Winterbourne Sarah Sweatman Boarder Wid 69 Dorset Fordington	RG13/2407
1930’s	Fred & Alice Hulbert. Mrs Hulbert was a District Midwife, from 1930 to38, when they moved to Norfolk. Patricia their daughter was born in this house, she has written to me and shared the memories of her parents and Uncle & Aunt ( George & May Furber) who lived next door in Porter Stores.	Thanks to Pat Knight.
?	Colemans Telephone Engineer	
1995	Mrs Gauntlett S.R.Chiropracist Rooms above shop	
?	OCTA Tax Consultants Rooms above	
	Brookmans Bakery closed Nov. 2006.The family had a bakery for more than 180 yrs, in 5 shops in the area. Decades run by John & George Brookman, recent years by Nick Brookman,	Gazette
2008	The Coffee Bean Co.	S.Eastwood

DATE	USAGE / OCCUPANTS / PROPRIETORS	SOURCE																											
1795	193 & 194 Owner/Occupier William Rice House, Ironmongers shop, Carpenter & Joiner shop& yard, Large Garden. 2 acres, 1 rod 4 perches Rateable Value £10 10s. Tenant Henry Grant House, Shop, Offices & Court Value £4.	G.Tily																											
	<div data-bbox="408 645 1123 1223" data-label="Image"> </div> <p data-bbox="555 1249 976 1279" style="text-align: center;"><b>NO. 72 BROAD STREET. Grade II</b></p> <p data-bbox="370 1312 1150 1709">                         Late C18 house with C17 gabled wing to right now forming part of 72. Main block; rubble with double Roman tile roof, brick stack. Two storeys. Four windows, sashes with vertical glazing bars in moulded surrounds. Ground floor has modern shopfront to No 74 and modern bay under heavy fascia to No 72. Modern doorways. Extension to right of No 72; rubble with brick alterations. Pantile, slate and double Roman tile roofs. Two storeys                          One window (off centre) to gabled section; sashes with single glazing bar in flush moulded timber frames, both ground and first floor windows being squat in shape. Coach entrance, with heavy timber frame with chamfers, widened at impost and with projecting bracket to right hand side. Jettied first floor, C19 gable with fretted barge board, applied timbering.                     </p>	<p data-bbox="1187 1070 1318 1126">S.Eastwood 2007.</p> <p data-bbox="1187 1529 1331 1675">From D of E Document as at 1983 held at N.M.R.C. Swindon.</p>																											
1841 Census	<table border="0"> <tr> <td>Peggy Rice</td> <td>60</td> <td>Y</td> </tr> <tr> <td>William “</td> <td>41</td> <td>Y</td> </tr> <tr> <td>Amelia “</td> <td>21</td> <td>Y</td> </tr> <tr> <td>Hannah “</td> <td>20</td> <td>Y</td> </tr> <tr> <td>William Owen</td> <td>18</td> <td>Y</td> </tr> <tr> <td colspan="3" style="text-align: center;">-----</td> </tr> <tr> <td>George Short</td> <td>30</td> <td>Y</td> </tr> <tr> <td>Elizabeth “</td> <td>20</td> <td>N</td> </tr> <tr> <td>Thomas “</td> <td>1</td> <td>Y</td> </tr> </table>	Peggy Rice	60	Y	William “	41	Y	Amelia “	21	Y	Hannah “	20	Y	William Owen	18	Y	-----			George Short	30	Y	Elizabeth “	20	N	Thomas “	1	Y	HO107/0357
Peggy Rice	60	Y																											
William “	41	Y																											
Amelia “	21	Y																											
Hannah “	20	Y																											
William Owen	18	Y																											
-----																													
George Short	30	Y																											
Elizabeth “	20	N																											
Thomas “	1	Y																											


1842	William Rice Carpenter, Shopkeeper & Post Horses for Hire	Pigot & Co
1849	William Rice Carpenter	Hunt & Co
1851 Census	<p>Peggy Rice H W 78 Carpenter Born Old Sodbury</p> <p>William " S U 52 " C/S</p> <p>Amelia " D U 36 Dressmaker "</p> <p>William "G.Son U 24 Carpenter Wotton</p> <p>-----</p> <p>Geo Rice H M 52 Carpenter (Ironmonger) C/S</p> <p>Hester " W 52 Hawkesbury</p> <p>Elizabeth " D U 25 Dressmaker C/S</p> <p>James " S U 20 Groom "</p>	107/1956
1852-3	William Rice Carpenter	Slater's
1861 Census	<p>George Wilkins H M 31 Innkeeper C/S</p> <p>Elizabeth " W 35 "</p> <p>Charles " S 9 Scholar "</p> <p>James " S 6 " "</p> <p>Mary J. " D 4 " "</p> <p>Elizabeth A. " D 3 " "</p> <p>George A. " S 11 mth "</p> <p>John Aldridge Lodger M 56 Jeweller London</p> <p>Anna " " M 39 Som. Laverton</p> <p>Mary A. Rositer " 6 Mon. Newport</p> <p>Albert Clark " U 39 Ag. Lab. Yate</p> <p>Mary S. Wood Ser. U 19 House Servant Wilts Brockenborough</p>	RG9/1743
1871 Census	<p>William H. Warner H M 24 Innkeeper &amp; Carrier Yate</p> <p>Sarah " W 24 "</p> <p>Charles Monk Ser. U 16 Servant to Carrier Wilts Kingston</p> <p>Robert Wilton " 13 General Servant Bitton</p>	RG10/2577
1879	William Warner Porter Stores	W.E.Owen
1881 Census Porter Stores	<p>William Warner H M 34 Publican &amp; Farmer 35 acres Yate</p> <p>Sarah " W 34 "</p> <p>Hugh Cox " S 9 Scholar C/S</p>	RG11/2509
1891 Census Ale & Porter Stores	<p>William H Warner H M 44 Lic. Victualler &amp; Farmer Yate</p> <p>Sarah " W 44 Assistant "</p> <p>Hugh C. " S 19 Farmer son C/S</p>	RG12/1994
1891	William Hancock Warner. Beerhouse. Charles Garton & Co, Bristol. Rateable Value £32.0s0d	Pub Web site
1897	William Hancock Warner Farmer	Kelly's Dir.
1901 Census  Yard 4 Rooms	<p>Ernest Ferris H M 21 Innkeeper Som. Bathford</p> <p>Sarah " W 38 Taunton</p> <p>Gertrude " Ser. S 19 Servant Bathford</p> <p>William Drew H M 40 Railway Lab. Kent Dover</p> <p>Florence " W 29 London Chelsea</p> <p>William J. " S 6 Glam. Cardiff</p> <p>Ada " D 2 Old Sodbury</p> <p>Anna " D 7 mths C/S</p>	RG13/2407
1903	Ernest Edward Ferris. Beerhouse. Anglo-Bavarian Brewery Shepton Mallet. Closing time 11.00 pm. Rateable Value £24.0s 0d.	Pub Web site
1908	Ernest Edward Ferris.	Electoral Roll
1918	Laura Frances Stone.	Electoral Roll
1923	Hugh Templeton Beer Retailer	Kelly's
1925	Hugh Templeton, wife Eliza. Hugh was on Jury list. Rear of Porter Stores; William Henry Beezley.	Electoral Roll
1930	Hugh Templeton, wife Eliza, and Hugh Thomas Templeton. also James Ronald Foster	Electoral Roll



1930-42	<p>Porter Stores Mr. Mrs. George &amp; May Furber.          Photograph taken in front of Porter Stores, C1936, of Mr &amp; Mrs Furber,          near the door.</p> 	Kind Permission Mrs Knight ( Niece )
1938	George Furber, wife Marion May. George was on Jury list.	Electoral Roll
1939	George Furber Porter Stores	Kelly's
1952	Ale & Porter Stores	AFC Leaflet
1960	David & Eva Salisbury Beaufort Hunt Inn	C.C.Leaflet
1975-2000	Ann Jarvis	
2007 ?	Mike Harrington & Craig Lewis	S.Eastwood


DATE	USAGE / OCCUPANTS / PROPRIETORS	SOURCE																																																																		
1795	House, Three Tenements, Gdn. Etc. 37 perches 195 Owner John Iles Occupier Thomas Tanner House Value £3 196 Owner “ “ “ Wm. Turner House “ £3 “ “ “ Wid.Drew House “ £2.10s	G.Tily																																																																		
	<div data-bbox="528 488 1002 990" data-label="Image"> </div> <p data-bbox="475 1021 1050 1050"><b>NO. 64, 66, 68 &amp; 70 BROAD STREET. Grade II.</b></p> <p data-bbox="368 1055 1153 1294">Late C16/early C17. Rubble, plain tile roof. Two storeys and twin-gabled attic. Three windows; 2- and 3- light casements with moulded stone surrounds and mullions under drip moulds with returned stops. Gables each have one small oval window in rectangular stone panel with 4 keystones and drip mould. C19 bargeboards to gables. Ground floor has C19 shopfront (altered); 2 canted bays under continuous slated roof, modern windows. Interior; elaborately moulded beams on ground floor, 2 winder stairs.</p>	From D of E Document as at 1983 held at N.M.R.C. Swindon.																																																																		
	<i>For the Census, I have taken this property as a whole.</i>																																																																			
1841 Census	<table border="0"> <tr> <td>Eliz Goodyear</td> <td>40</td> <td>N</td> </tr> <tr> <td>Ann Rogers</td> <td>18</td> <td>Y</td> </tr> <tr> <td colspan="3">-----</td> </tr> <tr> <td>George Rice</td> <td>40</td> <td>Y</td> </tr> <tr> <td>Hester “</td> <td>40</td> <td>Y</td> </tr> <tr> <td>Henry “</td> <td>15</td> <td>Y</td> </tr> <tr> <td>James “</td> <td>12</td> <td>Y</td> </tr> <tr> <td>Alfred “</td> <td>5</td> <td>Y</td> </tr> <tr> <td colspan="3">-----</td> </tr> <tr> <td>Ann Tily</td> <td>55</td> <td>N</td> </tr> <tr> <td>Ann “</td> <td>15</td> <td>Y</td> </tr> <tr> <td colspan="3">-----</td> </tr> <tr> <td>Thomas Davis</td> <td>20</td> <td>N</td> </tr> <tr> <td>Anna “</td> <td>20</td> <td>Y</td> </tr> <tr> <td>Benjamin “</td> <td>25</td> <td>N</td> </tr> <tr> <td>Lydia “</td> <td>20</td> <td>Y</td> </tr> <tr> <td>Elizabeth “</td> <td>5mth</td> <td>Y</td> </tr> <tr> <td colspan="3">-----</td> </tr> <tr> <td>Mary Ball</td> <td>45</td> <td>Y</td> </tr> <tr> <td>Ann Slade</td> <td>75</td> <td>Y</td> </tr> <tr> <td>William Garraway</td> <td>25</td> <td>Y</td> </tr> <tr> <td>James Witts</td> <td>25</td> <td>N</td> </tr> </table>	Eliz Goodyear	40	N	Ann Rogers	18	Y	-----			George Rice	40	Y	Hester “	40	Y	Henry “	15	Y	James “	12	Y	Alfred “	5	Y	-----			Ann Tily	55	N	Ann “	15	Y	-----			Thomas Davis	20	N	Anna “	20	Y	Benjamin “	25	N	Lydia “	20	Y	Elizabeth “	5mth	Y	-----			Mary Ball	45	Y	Ann Slade	75	Y	William Garraway	25	Y	James Witts	25	N	HO107-0357
Eliz Goodyear	40	N																																																																		
Ann Rogers	18	Y																																																																		
-----																																																																				
George Rice	40	Y																																																																		
Hester “	40	Y																																																																		
Henry “	15	Y																																																																		
James “	12	Y																																																																		
Alfred “	5	Y																																																																		
-----																																																																				
Ann Tily	55	N																																																																		
Ann “	15	Y																																																																		
-----																																																																				
Thomas Davis	20	N																																																																		
Anna “	20	Y																																																																		
Benjamin “	25	N																																																																		
Lydia “	20	Y																																																																		
Elizabeth “	5mth	Y																																																																		
-----																																																																				
Mary Ball	45	Y																																																																		
Ann Slade	75	Y																																																																		
William Garraway	25	Y																																																																		
James Witts	25	N																																																																		

1849	Nicholas Hobbs Butcher. William Ball Hairdresser	
1851 Census	<p>Nicholas Hobbs H M 26 Butcher Born Horton  Elizabeth " W 25 Old Sodbury  Elizabeth " D 5 Scholar C/S</p> <p>-----  Two Uninhabited</p> <p>Daniel Stinchcombe H W 6? Farm Lab. C/S  Richard " S U 30 Mason "  Eliza " D U 26 "  Samuel Hambling Sin L 26 Farm Lab. Chippenham  Sarah " D M 20 Wife C/S</p> <p>-----  William Ball H M 29 Hairdresser C/S  Martha " W 32 Pucklechurch  ? Henry " S 9 Scholar C/S  John " S 7 " "</p>	107/1956
1861 Census	<p>Elizabeth Hobbs H M 37 Butcher (deserted by husband) O/S  Elizabeth S.A. " D 15 C/S  James N.A. " S 12 "</p> <p>Daniel Stinchcombe H Widr 67 Ag.Lab. Wapley  Richard " S U 39 Mason C/S  Eliza " D U 30 Charwoman "</p> <p>- -----  John Clark H M 52 Mason Didmarton  Caroline " W 37 ? Bristol St.Phillips  Eliza " D 11 Scholar C/S  Caroline " D 3 "  Thomas " S 10 mth "</p> <p>-----  Charles Iles H M 38 Cordwainer Yate  Catherine " W 37 Mon. Langaton  Julia " D 14 Nursemaid Yate  Joseph " S 12 Scholar "  Matilda " D 8 " "  Fanny " D 6 " C/S  ?? " S 4 "  Charles " S 2 "</p>	RG9/1743
1867	E.Hobbs Butcher. Charles Iles Boot & Shoemaker	Morris & Co
1871 Census	<p>Elizabeth Hobbs H W 47 Butcher Old Sodbury  Ellen " D U 18 C/S  James " S U 22 Butcher "</p> <p>Matilda Bowyer H U 48 Laundress C/S Eliza  Housle( Howsle) Lodger W 74 (0) "</p> <p>-----  Daniel Stinchcombe H Widr 81 ? Wapley  Richard " S U 48 Mason Lab. C/S  Eliza " D U 44 Housekeeper "</p> <p>-----  Charles Iles H M 47 Cordwainer Yate  Catherine " W 46 Brec. Llangothlen  Julia " D U 24 Dressmaker Yate  Matilda " D U 18 " Assistant "  Fanny " D U 16 " " C/S  Mary " D 7 Scholar "  William " S 5 " "</p>	RG10/2577




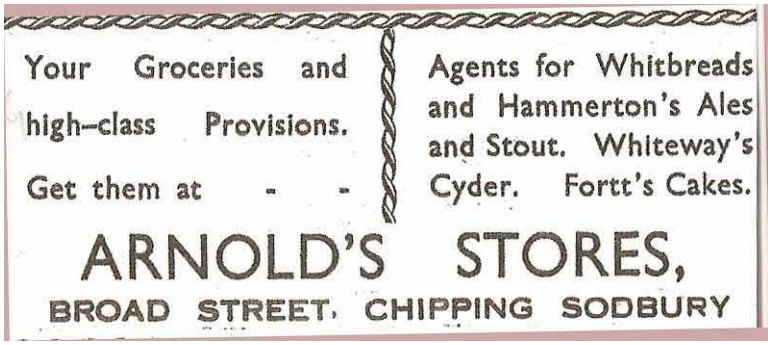
1881 Census	<p>Elizabeth Hobbs H W Formally wife of Butcher N.Hobbs O/S</p> <p>-----</p> <p>Charles Bowyer H W 32 Blacksmith C/S  Henry " S 11 Scholar "  Allis (Alice) " D 6 "  Flora " D 3 "  Eliza Stinchcombe U 57 Housekeeper C/S</p> <p>-----</p> <p>Charles Iles H Widr 58 Shoemaker Yate  Fanny " D U 26 Housekeeper C/S  William " S U 16 Unemployed N.K. "  Denis " S 5 Scholar "  Joseph Toghil Visitor 5 " Bristol  4 Rooms</p>	RG11/2509
1891 Census	<p>John Hatherell H Widr 57 Gen. Lab. Melksham  Frederick " S 9 Ag. Lab. C/S  Samuel Smith G.Son 12 Scholar "</p> <p>-----</p> <p>2 Rooms  Eliza Stinchcombe H S 67 Church Cleaner C/S</p> <p>-----</p> <p>1 Uninhabited</p> <p>-----</p> <p>James Prior H M 35 Carpenter C/S  Mary A. " W 38 London  Douglas J " S 10 Scholar C/S  Ethel M. " D 9 "  Gilbert E. " S 8 "  Joclyn M. " D 5 "  Mabel L. " D 2 "</p>	RG12/1994
1901 Census	?? All it says- Barbers shop empty. Nothing else. Porter Stores Access.	
1909-1925	Saddler, on right side, Sissons, newsagent, on left.	
1931-1939	William Allen Saddler	Kelly's
1939	Harold Williams Papershop/shopkeeper	Kelly's
1960	No 70 H.J.Dando China, Glass & Fancy Goods Shop	C.C.Leaflet
		
1959/74	H.J.Dando China, Glass & Fancy Goods	Phone Books
1978	No 70 Glenice Mack ( daughter of H.Dando) Knitting Wools etc.	GCHandbook
1986	No 70 Glenice Mack School Outfitters, Drapery, Wool, both units in one.	

	 <p><b>COTSWOLD HEARING CENTRE</b>  <i>64 Broad Street,  Chipping Sodbury.</i></p>	
1995-?	Cotswold Hearing Centre, left side of building. Millicent Brown Sodbury Antiques	
		S. Eastwood 2008
Late 2007	Cloud Nine Beauty Salon.- right side of building.	S.Eastwood


DATE	USAGE / OCCUPANTS / PROPRIETORS	SOURCE
1795	Probably same house as No60.	
	William Vizard shown as proprietor	G.Tily
	 <p style="text-align: center;"><b>NO. 62 BROAD STREET. Grade II.</b> C17. No 62 has modern square bay under pitched slate roof and passage entrance with plank door. See under No 60.</p>	From D of E Document as at 1983 held at N.M.R.C. Swindon.
1841 Census	William Vizard 81 N Elizabeth " 71 Y George " 27 Y Jane " 7 Y	HO107/0357
1842	William Vizard Shopkeeper & Dealer in Groceries & Sundries	Pigot & Co
1849	William Vizard China Dealer	Hunt & Co
1851 Census	Elizabeth Vizard 81 House Proprietor Born Little Sodbury George " S U 36 C/S Jane " G.Dau U 17 " Thomas " S M 37 Tailor "	107/1956
1861 Census	William Vizard H M 69 Dealer in Earthenware C/S Ann " W 65 Little Sodbury	RG9/1743
1870	Marcus Ridley Dowding established	
1871 Census	Marcus R.Dowding H M 27 Plumber Painter Glos. Aust Elizabeth " W 31 Cambs Burwell Elizabeth R. " D 2 C/S Esther A. " D 1 " Helen " D 1 mth " Annie Matthews Ser 10 Dom. Servant " Margaret Bezard Nurse W ?? Monthly Nurse Horsley	RG10/2577
1879	Marcus Ridley Dowding General Ironmonger, House-sign & Decorative Painter, Plumber & Glazier	W.E.Owen
1881 Census	Marcus R.Dowding H M 37 Plumber Painter etc Glos. Aust Elizabeth " W 41 Cambs Burwell Elizabeth R. " D 12 Scholar C/S Esther A. " D 11 " Helen " D 10 " John B. " S 9 " Annie L. " D 8 " Helen Suffolk Ser U 47 Governess Warks Birmingham	RG11/2509
1891 Census	Elizabeth Dowding H Wid 51 Gen. Ironmonger Burwell Elizabeth R. " D S 22 Assistant C/S John B. " S S 19 Plumber & Glazier App. " Helen " D S 20 Dressmaker App. " Septimus M. " S S 9 Scholar "	RG12/1994

1897	Mrs. Elizabeth Dowding(Widow)Ironmonger, best petroleum, benzene, linseed and machine oils	Kellys Dir.
1901 Census	Elizabeth Dowding H Wid 61 Ironmonger Cambs Burwell Elizabeth R. “ D S 32 Home Assistant C/S Annie L. “ D S 28 “ “ “ Septimus M. “ S S 19 Mech. Eng, App. “	RG13/2407
1903	Mrs Dowding Ironmonger	Wright’s
1914	Miss Elizabeth Ruth Dowding Ironmonger	Kelly’s Dir.
1915	Landlord Miss E.R.Dowding.; Lodger Murray Dowding, 1 bed 1 <sup>st</sup> floor, furnished.	Electoral Roll
1918 & 1925 1930	Elizabeth Ruth Dowding. Muriel Ridley Isaac c/o Miss E.R.Dowding	Electoral Roll
1923-1935	As Above & Murrey Dowding Photographer	Kelly’s
1939	M.G.Dowding Shopkeeper	Kelly’s
1944-55	Murrey Dowding ( up to 1951 General Hardware)	Phone Books
1977	J&M. Neal Fruit & Veg. + Pet Foods. 1 <sup>st</sup> time in	Phone Books
1995 -	Ian’s Fruit & Veg.	Festival Book



DATE	USAGE / OCCUPANTS / PROPRIETORS	SOURCE
1795	Owner /Occ George Miles House,Clockmakers shop Value£ 3.10s Tenant James Wicks House, Shop etc. Rateable Value £4.13s. 37 perches 1M 2W	G.Tily
	 <p style="text-align: center;"><b>NO. 60 BROAD STREET. Grade II.</b></p> <p>C17. Render, double Roman tile roof; part of roll-moulded stone coping survives to right hand verge. One brick stack, one ashlar stack. Two storeys and gabled attic. One window each to Nos 60 and 62; 2- and 3-light casements with moulded stone surrounds and mullions; dripmoulds with returned stops. No 60 has C19 bay shop window (altered) and door under projecting timber cornice; Interior; Beams with double ovolo mouldings and elaborate stops. Winder stair to attic.</p>	From D of E Document as at 1983 held at N.M.R.C. Swindon.
1841 Census	George Marsh 25 Y Mary " 25 Y Elizabeth " 1 Y	HO107/0357
1851 Census	George Marsh H M 36 Gardener Born C/S Mary " W 36 Tetbury Mary Ann " D 7 Scholar C/S Elizabeth " D 2 "	107/1956
1852-3	George Marsh Gardener & Seedsman	Slater's
1861 Census	William Tily H M 44 Butcher C/S Selina " W 33 Bristol William " S 13 Scholar London Thomas " S 11 " C/S Sarah " D 8 " " Emma " D 6 " " Alfred " S 4 " " Alice " D 2 "	RG9/1743


1867	William Tily Butcher	Morris & Co
1868	William Tily Butcher	Slater's Dir.
1871 Census	Alden W. Phillips H U 24 Saddler Wilts Grittleton Hester " Sister U 19 Housekeeper " Louisa Chambers Visitor U 11 Scholar Som. Newton St. Loe	RG10/2577
1881 Census	Alden W. Phillips H M 34 Harness Maker Wilts Grittleton Annie S. " W 32 " Westbury Reginald A. " S 4 Scholar C/S Frank A. " S 4 " " Algernon S. " S 2 " Thomas H.H. " S 9mths " Elizabeth Gowell Ser U 16 Gen. Dom. Wickwar	RG11/2509
1891 Census	Alden W. Phillips H M 44 Harness Maker Grittleton Annie S. " W 42 Westbury Frank A. " S 14 Scholar C/S Florence L.A. " D 16 " " Algernon S. " S 12 " "	RG12/1994
1897	Alden Moses Phillips Saddler	Kelly's Dir.
1901 Census	Herbert Perrett H M 35 Brewer Som. Wedmore Emily " W 38 Compton Martin Hedley H. " S 11 Old Sodbury Elsie A. " D 8 " Clifford J. " S 7 " Reginald J. " S 6 " Dorothy M. " D 4 " Irene E. " D 3 C/S	RG13/2407
1903	John H.Perrett Wine, Spirits,Beer(off).Leased James M.Perrett of Old Sodbury(owned George Andrews) Off sales only- 6 day licence. Closing time 11.00p.m. Rateable Value £11.5s 0d	
1903	John H.Perrett Wine & Spirit Merchant	Wright's
1912	Brewery sold	
1914	Albert Arthur Arnold Grocer	Kelly's Dir.
1915		July 1935 Chipping Sodbury Pageant Leaflet.
1923-1939	Albert Arnold Grocer	Kelly's

	<p style="text-align: center;">FAMILY GROCER, TEA AND COFFEE DEALER.</p> <div style="border: 1px solid black; padding: 5px;"> <p style="text-align: center;"><b>TEAS,</b> RICH IN FLAVOR, VERY STRONG,</p> <p style="text-align: center;">1/4, 1/6 AND 1/8 Per Pound.</p> <p style="text-align: center;">2/= Per Pound, A Perfect Luxury.</p> <p style="text-align: center;"><b>CHIPPING SODBURY.</b></p> </div> <p style="text-align: center;">CORN, MEAL AND PROVISION MERCHANT.</p>	<p>Copy from YateHeritage Centre.</p>
29 July 1972	Arnold Stores & Hudsons Drapers Shop closed same time	Sod/Yate Gazette
28.10.78	Croziers Jewellers. In Special Edition Gazette (100 yrs)	
1980's	Shop was called Sodbury Mint, and produced local stamps and bank notes for publicity.	
July 1988	Harpers of Sodbury- Fishing Tackle Shop	
Late 1980's	Veals Fishing Tackle	S.Eastwood
?	Beaufort Taxi's on same premises.	


DATE	USAGE / OCCUPANTS / PROPRIETORS	SOURCE
1795	Owner/Occupier Arthur Parker House, Offices, Malthouse, Stables, Yard Gardens and bit of pasture behind garden. Value £9. Tenement Tenant John Morgan. Rateable Value £1.10s 200 Paddock-pasture 3 Rods, 2 perches. Rateable Value £2.5s.	G.Tily
	199 & 200 sold to Mr. Thompson, Lady Day ?	G.Tily
	 <p style="text-align: center;"><b>NO. 58 BROAD STREET.</b></p>	S.Eastwood 2008.
1841 Census	Susannah Walker 72 N George Waters 14 Y	HO107-0357
1851 Census	Elizabeth Harwood H U 28 Staymaker Bristol Bedminster ----- George Rice H W 70 Journeyman Carpenter C/S William Beams Lodger U 26 " " "	107/1956
1861 Census	Nothing on page ????	
1871 Census	Henry Dean H M 41 Maltser Hillesley Mary Jane " W 35 Wilts Long Dean Henry " S 7 Scholar Hillesley Daniel J.N. " S 4 " " Amy Henrietta " D 6 mths C/S	RG10/2577
1881 Census	William White H M 46 Ag. Lab. C/S Susanna " W 44 Laundress " Priscilla " D U 21 Assistant Laundress " Mary Lockstone G.Mother W 78 Formally Laundress Tormarton	RG11/2509
1891 Census	William White H M 52 Ag. Lab. C/S Susannah " W 50 Laundress " Percy W. " G.Son 9 Scholar " Henry Dixon Boarder U 40 Plumber Yate	RG12/1994
1897	James Henry Bees Fly & Omnibus Proprietor, (meets every train.)	Kelly's Dir.
1900 & 1908	James Henry Bees	Electoral Roll



1901 Census	James Bees H M 56 Bus Proprietor Som. Hannah M. " W 54 Shepton Mallet Frank H. " S S 22 Prop. Son Groom C/S George S. " S S 20 " " " " Harvey J. " S S 17 " " " " Hilda A. " D S 13 " Alice C. Lewis Ser S 22 Dom. Servant Horton	RG13/2407
1903	James Henry Bees Fly & Bus Proprietor Meets every train.	Wright's
1919	Mr J. Penglaze left teaching and founded first garage. At the rear he also operated first Cinema, own electricity generating plant. Mid 1930's cinema moved to hut at top of Hounds Road, (Cosy)	
		
1920	J.Penglaze Motor Eng. Sodbury Garage.	Phone Books
1923	John Penglaze Motor Eng. Haulage Contractor & Coal Merchant, Also The Picture House.	Kelly's
1925	John Penglaze, wife Elizabeth Annie. John was on the Jury list.	Electoral Roll
1931-1939	W.Dunkerley & Co. Automobile Engineers	
July 1988 ?	Sodbury Garage. J.Penglaze. John Penglaze ( ex Headmaster) sold garage to Walter Dunkerley, (father of Sid.)	
		
Jan. 1998	Auction Sale at Dunkerley's Garage.	
Aug. 1998 -	Poppy Tea Rooms	S.Eastwood

DATE	USAGE / OCCUPANTS / PROPRIETORS	SOURCE
1795	Owner Thomas Higgs Occupier Thomas Almond (Hammond) House, Offices, Stable & Gdn. Rateable Value £11. 17perches 1M 2W	G.Tily
	 <p style="text-align: center;"><b>NO. 56 BROAD STREET Grade II.</b></p> <p>Late C18/early C19. Render lined as ashlar, treble tile roof with stone coped verges and brick stacks. Two storeys. Three windows; ground floor has tripartite glazing bar sashes in square openings; first floor, glazing bar sashes. Pediment on consoles over door, moulded door frame and architrave, 6 panelled door with top panels glazed.</p>	From D of E Document as at 1983 held at N.M.R.C. Swindon.
1841 Census	Thomas Watts 40 Y John Lovelock 14 Y	HO107/0357
1842	Thomas Watts Maltser	Pigot & Co
1851 Census	Uninhabited	
1861 Census	John Goulter H M 42 Farmer 30 Acres & Maltser A.Turvile Eliza " W 43 I.Acton George Cook Son in Law 23 C/S Jane " Dau in Law 18 " Thomas W. " Son in Law 11 " John Goulter S 3 " Laura " D 3 " Elizabeth Gay Ser U 18 House Servant Wilts Nettleton	RG9/1743
1868	William Arnold Plumber & Glazier	Slater's Dir.
1871 Census	William Arnold H M 56 Painter & Plumber C/S Ruth " W 55 Tormarton Mary Bennett Lodger U 51 "	RG10/2577
1881 Census	William Arnold H M 65 Plumber & Glazier C/S Ruth " W 66 Tormarton Kate Fletcher Ser 13 Gen.Dom. Yate	RG11/2509
1891 Census	Aquila Lemon H M 38 Baptist Minister Bristol Mary E. " W 29 Warminster William S. " S 9 Scholar Worc Shipton on Sour Aquila C. " S 7 " " " Ella J. " D 1 C/S	RG12/1994

1897	Francis Horatio Nelson Carpenter & Gunsmith, ( Sporting Ammunition/ Repairer. Locksmith & Cycle Dealer	Kelly's Dir.
1901 Census	Frank H. Nelson H S 30 Gun Maker C/S (Father, Charles, on The Parade 1891C, also Carpenter/Gunsmith)	RG13/2407
1903	Frank Nelson Carpenter & Gunsmith	Wright's
1914	Sampson Turner Decorator	Kelly's
1915	Name Turner on the front of house in picture of Chipping Sodbury Ridings Quarries Works Band. ( Bob Jordan)	
1923,31,39	Sampson Turner Decorator. Miss Winifred Turner Dressmaker	Kelly's
	Sampson Turner died 1940, daughters Winifred Maud & Elsie Emily, continued to live at No 56, Elsie died 1975, Winifred 1979. The Will left £54.000 to charities.	R.Turner
1982/3	John.R.Loye 56,Broad St	Phone Books
1985	54-56 Insurance & Loye's	C.C.Leaflet
1995	D.Hebblethwaite. Solicitors.	Festival Book
1997/8	D.Hebblethwaite & Co. Solicitors.	Yate T Guide
	Loye's Financial Services	
Oct. 2006	D.Hebblethwaite & Co Solicitors left premises.	S.Eastwood

DATE	USAGE / OCCUPANTS / PROPRIETORS	SOURCE
1795	Owner Thomas Higgs Occupier Mrs Holder House, Shop & Gdn Rateable Value £5 10s. 4 perches 2W 1C	G.Tily
	 <p data-bbox="612 1149 916 1178" style="text-align: center;"><b>NO. 54 BROAD STREET.</b></p>	S.Eastwood 2008.
1841 Census	Richard Arnold 55 Y Maud " 55 Y Alfred " 20 Y Jane Short 30 Y	HO107-0357
1851 Census	John Prior H M 26 Master Carpenter Born Gloucester Ellen " W 28 C/S Mary " D 5 Scholar " William " S 3 " Henry ? " S 1 "	107/1956
1861 Census	William Codrington H M 33 Farmer 60 Acres C/S Elizabeth " W 28 Newport Mary " D 6 Scholar C/S William " S 4 " Frank " S 2 " Elizabeth " D 2 mths " Ann Reed Ser U 40 Dairymaid Wilts Burton Emma Hawkins Ser 13 Nursemaid Old Sodbury	RG9/1743
1867	John Goulter Farmer & Haulier	Morris & Co
1868	John Goulter- Maltser- Haulier	Slater's Dir.
1870	John Goulter Shopkeeper	Kelly's
1871 Census	John Goulter H M 52 Farmer 36 Acres, 1 Lab. A.Turvile Eliza " W 53 I.Acton Tom Watts Cook (son of wife) U 20 Farm Bailiff C/S John Goulter S 12 Scholar " Laura " D 12 " James " S 9 " Allen " S 7 "	RG10/2577

1879	James Hobbs Butcher	W.E.Owen
1881 Census	James Hobbs H M 32 Butcher C/S Sarah Ann " W 28 " Thomas R.T. " S 5 Scholar " Sidney H. " S 2 " Ellen M. Buckell Ser U 15 Gen. Dom. Horton	RG11/2509
1891 Census	Benjamin Rose H M 48 Saddler/ Harnessmaker Dor. Blandford Julia " W 44 C/S Benjamin " S 15 " " Gertrude M.A. " D 9 Scholar " Ellen J. " D 5 " Frederick E. " S 4 " Charles H. " S 3 "	RG12/1994
1897	Benjamin Rose Saddler	Kelly's Dir.
1900	Benjamin Rose	Electoral Roll
1901 Census	Benjamin Rose H M 58 Harnessmaker Dor. Blandford Julia " W 54 Yate Beatrice " D S 22 Dom.Help C/S Kate " D S 21 " " Frederick E. " S S 14 Working with head of family "	RG13/2407
1903	Ben Rose Saddler	Wright's
	Nicholls Shoe Shop	
1943/5	Mr Golding Fish & Chip Shop	
	Mr Redfern Fish & Chip Shop. Art Deco Style, Green and Black. Had daughter Zilla.	
1957	S.E.Redfern Fish Caterers, 1 Hounds Rd.	Phone Books
1960	Ted Purbrick	C.C.Book
1969	Ted Purbrick Toys & Prams.	Phone Books
1971	Ted Purbrick Prams, Toys, Cycles	Golf C. Book
1978	As above	Gazette
1986/7	Ted Purbrick "The Pram & Cycle Shop"	Northavon Planning Handbook
?	Gary Davies Photographer	
?	Ann Studio Photographer	
2002 -	Sodbury Cards Shop	S.Eastwood

## Contents of Part 4

Hounds Road

[Map Ref. 205 to 214](#)

High Street (South side)

[Map Ref. 215 to 241](#)

Horseshoe Lane and Rounceval Street (South side)

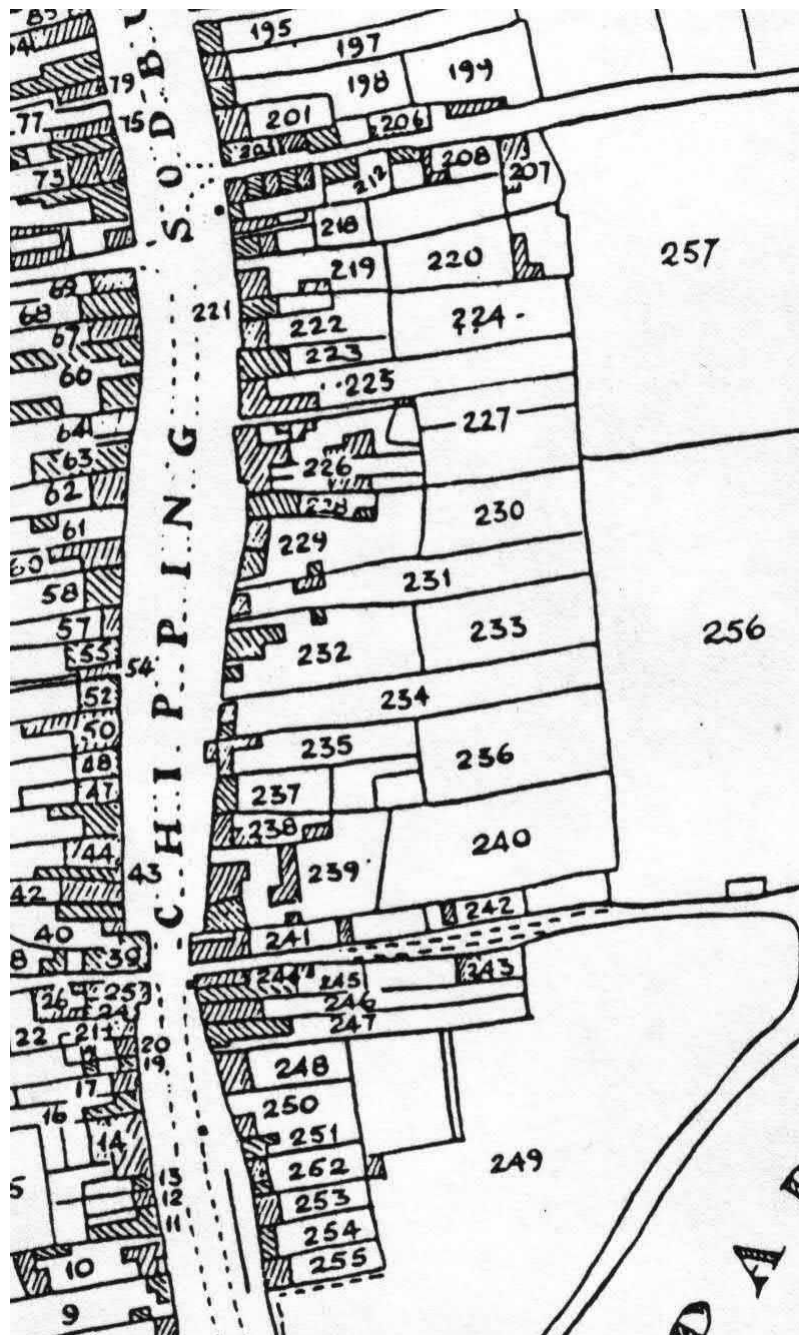
[Map Ref. 242 to 255](#)



Stub Ridings

[Map Ref. 273 – 355](#)

Bibliography

[Bibliography](#)



DATE	USAGE / OCCUPANTS / PROPRIETORS	SOURCE																																												
<b>GENERAL VIEWS OF HOUNDS LANE 2007</b>																																														
																																														
<b>FROM BROAD STREET</b>																																														
																																														
<b>TOWARDS BROAD STREET</b>																																														
1795	Proprietor Mary Dewey Occupiers Sarah Monk 1 woman “ Daniel Bower 1 man 1 woman 5 children House, 2 tenements	Gordon Tily																																												
1800?	Given to J Tovey at Mary Dewey’s death	Gordon Tily																																												
1839	Guy Lockstone Shopkeeper	Robsons Dir.																																												
1841	<p><b>Tenement No.1</b></p> <table border="0" style="width: 100%;"> <tr> <td colspan="2">Occupants</td> <td style="text-align: right;">Age</td> <td></td> </tr> <tr> <td>Guy</td> <td>Lockstone</td> <td style="text-align: right;">30</td> <td>Grocer</td> </tr> <tr> <td>Mary</td> <td>“</td> <td style="text-align: right;">36</td> <td></td> </tr> <tr> <td>Ruth</td> <td>“</td> <td style="text-align: right;">6</td> <td></td> </tr> <tr> <td>Ruben</td> <td>“</td> <td style="text-align: right;">4</td> <td></td> </tr> <tr> <td>Susannah</td> <td>“</td> <td style="text-align: right;">2</td> <td></td> </tr> <tr> <td>Mary</td> <td>“</td> <td style="text-align: right;">1</td> <td></td> </tr> <tr> <td colspan="4">Separate Household</td> </tr> <tr> <td>John</td> <td>Thompson</td> <td style="text-align: right;">15</td> <td>Ap. Tailor</td> </tr> <tr> <td>Eliza</td> <td>“</td> <td style="text-align: right;">13</td> <td></td> </tr> <tr> <td>Elizabeth</td> <td>Jones</td> <td style="text-align: right;">16</td> <td>Fly Driver</td> </tr> </table>	Occupants		Age		Guy	Lockstone	30	Grocer	Mary	“	36		Ruth	“	6		Ruben	“	4		Susannah	“	2		Mary	“	1		Separate Household				John	Thompson	15	Ap. Tailor	Eliza	“	13		Elizabeth	Jones	16	Fly Driver	
Occupants		Age																																												
Guy	Lockstone	30	Grocer																																											
Mary	“	36																																												
Ruth	“	6																																												
Ruben	“	4																																												
Susannah	“	2																																												
Mary	“	1																																												
Separate Household																																														
John	Thompson	15	Ap. Tailor																																											
Eliza	“	13																																												
Elizabeth	Jones	16	Fly Driver																																											



	<b>Tenement No. 2</b> Harriet Cooper 45 Shoe Binder Elen “ 10 Edmund “ 5 Elizabeth Lewis 15 Shoe Binder	Census
1851	<b>Tenement No.1</b> Occupants Age John Stiff Head Wid. 55 Plasterer Ann “ Daug.Unm. 25 Washerwoman <b>Tenement No.2</b> George Bowyer Head Mar. 32 Quarry Stone Lab. Elizabeth “ Wife “ 29 Eliza “ Daug 8 Scholar Thomas “ Son 5 “ Charles “ “ 3 George “ “ 10mth	Census
1861	<b>Tenement No.1</b> Occupants Age Henry Richard Werrett Head Mar 39 Ag. Lab. Mary “ Wife “ 39 John “ Son 12 Scholar James “ “ 10 “ Mary “ Daug 6 “ <b>Tenement No.2</b> Edwin Miles Head Mar 42 Postman Emily “ Wife “ 41 Charles “ Son Unm 21 Ag. Lab. Jemima “ Daug 14 Scholar James “ Son 10 “ Thomas “ Son 8 “ Daniel “ “ 5 “ Elizabeth “ Daug 2	Census
1871	<b>Tenement No.1</b> Occupants Age Amelia Prosser Head Wid. 50 Tayloress Catherine “ Daug Unm 25 General Servant <b>Tenement No.2?</b> Isaac Dibble Head Mar 40 Highway Labourer Ann “ Wife “ 40 Laundress	Census
1881	Uninhabited	Census
1891	This family could have been in either of the buildings on Plot 205 or Plot 204 Occupants Age Thomas Matthews Head Mar 31 General Haulier Alice “ Wife “ 29 Bessie “ Daug 7 Scholar Annie “ “ 6 “ Herbert “ Son 1	Census
	On the 1795 Map there was a gap between Plot 203 and Plot 205, this has been built on at some point creating two separate buildings. I have recorded these buildings as Building 1 and Building 2 on Plot 205.	








<b>DATE</b>	<b>USAGE / OCCUPANTS / PROPIETORS</b>	<b>SOURCE</b>
1795	Proprietor Thos. Higgs Occupier Mrs Harding 1 man 1 woman 2 children House	Gordon Tily
1841	Occupants Age Mary Jenkins 64 Laundress Ann " 36 " Separate Household Mary Gibson 64 Laundress Jane Eyles 9	1841 Census
1851	Occupants Age Charlotte Francombe Head Wid. 88 Parish Relief Elizabeth Harris G.Daug 10 Scholar Mary " " 7 " William " G.Son 4 Jane " G.Daug 2	1851 Census
1861	Occupants Age William Watson Head Mar 43 Ag. Lab. Harriet " Wife " 45 Emma Mail Step Daug 14	1861 Census
1871	Occupants Age Henry Werrett Head Mar 50 Highway Labourer Elizabeth " Wife " 41	1871 Census
1881	Occupants Age Jonas Bishop Head Widw 80 Ag. Labourer	1881 Census
1891	See Plot 205	1891 Census
1901	Occupants Age William Phillips Head Widr 30 Quarryman Ethel " Daug Unm 23 Housekeeper	1901 Census
1943-5	Mr and Mrs Isles and there children Irene and Roy lived here	Jean Howell
1970's	Tovey (Baker) He lived on the Ridge Estate	George Davey
	Jewellery/Gem Store Daws and Gentry?	
	Music Supplies and Intrument Repairs	George Davey
2007	Craft Shop called "By the Woods"	George Davey

DATE	USAGE / OCCUPANTS / PROPIETORS	SOURCE
1795	Proprietor Isaac Ludlow Occupiers Sarah Monk 1 woman " Daniel Bower 1 man 1 woman 5 children House 2 tenements	Gordon Tily
1800's	Passed to the Lord of the Manor	Gordon Tily
1830	Edward Stiff Plasterer/Tiler	Pigots Dir.
1841	<b>Tenement No.1</b> Occupants Age Edward Stiff 48 Plasterer Mary " 43 Robert " 7 <b>Tenement No.2</b> Hannah Bowyer 50 Washerwoman? Elizabeth " 19 Seamstress ? Matilda " 10 Betty Phillips 72 Match Vendor Mary Dukes 45 " " John Carrad 50 " " <b>Tenement No.3</b> John Wickham 21 Butcher Emma " 25	Census
1842	Edward Stiff Plasterer and Tiler	Pigots Dir.
1849	Edward Stiff Plasterer and Tiler	Hunts Dir.
1851	<b>Tenement No.1</b> Occupants Age Richard Bowyer Head Wdwr 67 Quarry Stone Lab. Matilda " Daug Unm 21 <b>Tenement No.2</b> Thomas Stiff Head Mar 26 Farm Labourer Elizabeth " Wife " 25 Ann " Daug 11mth George Kingdom Lodger Unm 24 Separate Household Mary Stagg Head Unm 55 Washerwoman George Stiff Lodger " 30 Farm Labourer <b>Tenement No.3</b> Thomas Short Head Mar 43 Labourer Malster Hannah " Wife " 37	Census
1852	Edward Stiff Plasterer and Tiler ( Maybe not living at this address at this time)	Slaters Dir.
1861	<b>Tenement No.1</b> Ann Didcot Head Unm 80 Retired Servant Mary Aldridge Lodger " 60 " " <b>Tenement No.2</b> James Neal Head Mar 78 Ag. Lab. Hannah " Wife " 56 Thomas " Son Unm 30 Ag. Lab. Charles " " " 25 Baker Samuel " G.Son " 19 Ag. Lab. Isaac " " " " 17 " " <b>Tenement No.3 Uninhabited</b>	Census
2007	Robert Skidmore Photographers	

DATE	USAGE/OCCUPANTS/PROPRIETORS	SOURCE
	<p style="text-align: center;"><b>BAPTIST CHAPEL HOUNDS ROAD 2006</b></p> 	
1795	Proprietors Baptists Meeting house, burial yard etc.	Area of land 15 Perches G.Tily
1860	In 1860 the first major extension of the burial ground took place on the west side, which took the boundary up to the metal railing fence adjacent to the present Church building.	George Davey
1868	Place of Worship Rev. Francis Hammond Roleston	Slaters Directory
		YHC
1930	In 1930 there was further extension to the present west boundary wall	George Davey
1900's	At back entrance to Baptist Church there was a Blacksmiths shop, Bill Lewis and daughter Valerie	John Trotman
1983	Dated 1818. Former Baptist Chapel. Rendered. Hipped slate roof. Two storeys. Three windows, 24 pane glazing bar sashes on ground floor in plain stone architraves. Arch headed glazing bar sashes on first floor. Blocked, projecting, one storey entrance porch: ashlar with parapet. Altered interior	From D.o.E. Document as at 1983, held at NMRC, Swindon
1927	Vacant	Kelly's Dir
1977	A modern section commenced for the interment of Ashes only	George Davey


DATE	USAGE/OCCUPANTS/PROPRIETORS	SOURCE																														
	<p style="text-align: center;"><b>COTSWOLD COURT HOUNDS ROAD 2006</b></p> 																															
1795	Proprietor Wm. Tiley Dwelling house, 2 tenements garden etc. Occupiers Grace Coombs Nath or Kathryn Watts £ 2 10s & £1 5s	Gordon Tily																														
1841	<table border="0"> <tr> <td>Occupier</td> <td>Age</td> <td></td> </tr> <tr> <td>William Matthews</td> <td>45</td> <td>Ag. Lab.</td> </tr> <tr> <td>Sarah</td> <td>45</td> <td>"</td> </tr> <tr> <td>William</td> <td>16</td> <td>"</td> </tr> <tr> <td>Charles</td> <td>14</td> <td>"</td> </tr> <tr> <td>Samuel</td> <td>7</td> <td>"</td> </tr> <tr> <td>Thomas</td> <td>7</td> <td>"</td> </tr> <tr> <td>Caroline</td> <td>9</td> <td>"</td> </tr> </table>	Occupier	Age		William Matthews	45	Ag. Lab.	Sarah	45	"	William	16	"	Charles	14	"	Samuel	7	"	Thomas	7	"	Caroline	9	"	1841 Census						
Occupier	Age																															
William Matthews	45	Ag. Lab.																														
Sarah	45	"																														
William	16	"																														
Charles	14	"																														
Samuel	7	"																														
Thomas	7	"																														
Caroline	9	"																														
1851	<table border="0"> <tr> <td>Occupier</td> <td>Age</td> <td></td> </tr> <tr> <td>Sarah Mathews</td> <td>Wid 55</td> <td></td> </tr> <tr> <td>William</td> <td>26</td> <td>Labourer</td> </tr> <tr> <td>Charles</td> <td>24</td> <td>"</td> </tr> <tr> <td>Caroline</td> <td>19</td> <td>House Servant</td> </tr> <tr> <td>Thomas</td> <td>16</td> <td>Servant</td> </tr> <tr> <td colspan="3">Separate Household</td> </tr> <tr> <td>Oliver Milson</td> <td>27</td> <td>Farm Lab.</td> </tr> <tr> <td>Harriet</td> <td>25</td> <td>"</td> </tr> <tr> <td>Charles</td> <td>6mth</td> <td>"</td> </tr> </table>	Occupier	Age		Sarah Mathews	Wid 55		William	26	Labourer	Charles	24	"	Caroline	19	House Servant	Thomas	16	Servant	Separate Household			Oliver Milson	27	Farm Lab.	Harriet	25	"	Charles	6mth	"	1851 Census
Occupier	Age																															
Sarah Mathews	Wid 55																															
William	26	Labourer																														
Charles	24	"																														
Caroline	19	House Servant																														
Thomas	16	Servant																														
Separate Household																																
Oliver Milson	27	Farm Lab.																														
Harriet	25	"																														
Charles	6mth	"																														
1861	<table border="0"> <tr> <td>Occupier</td> <td>Age</td> <td></td> </tr> <tr> <td>Henry Matthews</td> <td>Head Unm 38</td> <td>Cordwainer</td> </tr> </table>	Occupier	Age		Henry Matthews	Head Unm 38	Cordwainer	1861 Census																								
Occupier	Age																															
Henry Matthews	Head Unm 38	Cordwainer																														
1871	<table border="0"> <tr> <td>Occupier</td> <td>Age</td> <td></td> </tr> <tr> <td>William Matthews</td> <td>Head Mar 46</td> <td>Coal Haulier</td> </tr> <tr> <td>Elizabeth</td> <td>" Wife " 45</td> <td>"</td> </tr> <tr> <td>James</td> <td>" Son 14</td> <td>Scholar</td> </tr> <tr> <td>Thomas</td> <td>" " 11</td> <td>"</td> </tr> <tr> <td>Alfred</td> <td>" " 5</td> <td>"</td> </tr> </table>	Occupier	Age		William Matthews	Head Mar 46	Coal Haulier	Elizabeth	" Wife " 45	"	James	" Son 14	Scholar	Thomas	" " 11	"	Alfred	" " 5	"	1871 Census												
Occupier	Age																															
William Matthews	Head Mar 46	Coal Haulier																														
Elizabeth	" Wife " 45	"																														
James	" Son 14	Scholar																														
Thomas	" " 11	"																														
Alfred	" " 5	"																														

1879	William Matthews Haulier	W E Owens Directory
1881	Unoccupied	
1891	See Census Entry for 209	
1901	Occupier Age Alden M. Phillips Head Mar 54 Harrier Sack Maker Annie " Wife " 52 Reginald " Son Unm24 Railway Navy Frank " " " 24 Harrier Sack Maker Algernon* " " " 22 " " " Elizabeth " Aunt " 72 Living on own mean	1901 Census
1901	Alden M. Phillips Saddler Hounds Lane	Wrights Directory
1903	Alden M. Phillips Saddler Hounds Lane	Wrights Directory
1905	Alden M. Phillips Saddler Hounds Lane	Wrights Dir.
1906	Alden M. Phillips Saddler Hounds Lane	Kelly's Dir.
1914	* Algernon Phillips is a Saddler in Broad Street	Kelly's Dir
	Where Cotswold Court is now there was also cottages Bill Evans and his wife (who was Welsh) Lived here with daughter Rosemary. Dad worked at Robinson's factory. Next was Sparkes carpenter shop then it was used as an ambulance station during the second world war. Ambulance men were, Frank Boucher, Mr. Skinner, Mr. Woods and Stan Williams	Margaret Osmans father
1950's	This was the site of the ambulance station and then Dunkerleys Transport. In the 1950's Dunkerleys moved to Broad Lane.	George Davey
1988	Cotswold Court was built	YHC
		


DATE	USAGE/OCCUPANTS/PROPRIETORS	SOURCE
	<b>NO.10 HOUNDS ROAD 2006</b>	
		
1795	Proprietor Parish of Sodbury Garden Dwelling House Occupier Grace Price/Pearce ? Rateable Value £1 10s	Gordon Tily
1839	James Hazell Carrier James Hazell Licensed to let horses	Robsons Directory
1841	Occupier                      Age James Hazell                53    Carrier Elizabeth                    51 Charles                        20 William                        16 Elizabeth                    17 Mary                            19    Dress Maker Sarah                            85    Pauper	1841 Census
1842	Carrier to Bath Hazell from his house every Wednesday and Saturday	Pigots Directory
1849	Carriers to Bath Hassel? Wednesday and Saturday	Hunts Dir.
1851	Occupier                      Age James Hazel                63    Fly Prop. Elizabeth                    62 Charles                        29    Driver Ann                             27 William                        G.Son 8	1851 Census
1861	Occupier                      Age James Hazel    Head Mar 78    Cab Proprietor Elizabeth                    Wife    75 Separate Household? William Cook    Head Mar 57    Ag. Labourer Martha                        Wife    45 Elizabeth                    Daug    25 Mary                                    19	1861 Census
1867	James Hazell Fly Proprietor	Morris & Co Directory


1868	James Hazell Fly Owner	Slaters Directory
1870	James Hazel Fly Proprietor Hounds Lane	Kelly's Dir.
1871	Occupier Age James Hazell Head W 88 Ret. Fly Proprietor Separate Household Albert Morgan S-i-L Mar 25 Fly Proprietor Elizabeth " Wife " 25 Charles " Son 2 Arthur " Son 6mth James Werrett Serv. 20 Fly Driver	1871 Census
1879	James Bees Fly Proprietor	W E Owens Directory
1879	James Henry Bees fly and omnibus proprietor	Kelly's Directory
1881	Occupier Age James Bees Head Mar 35 Bus & Fly Proprietor Emily " Wife " 32 Ernest " Son 6 Scholar Mabel " Daug 4 " Frank " Son 2 George " " 4mth Laura Goulding Serv Unm 15 Gen. Dom. Servant	1881 Census
1891	This could be 208 Occupier Age James Bees Head W 47 Fly Proprietor Florence " Daug Unm 18 Ernest " Son " 16 Fly Prop. Assistant Mabel " Daug " 14 Frank " Son 12 Fly Prop. Assistant George " " 10 Scholar James " " 7 " Hilda " Daug 3	1891 Census
1901	Occupier Age William Wynn Head Mar 35 Police Constable Susan " Wife " 38 Wallace " Son Unm 11 Nora " Daug " 8 Eva " " 6 Lillian " " 4 Florence " " 3	1901 Census
1930's	Fanny Russell lived here.	Open Day
1940's	Mr and Mrs John Trotman known as Jack and Violet May Trotman (nee Ralph) lived here with daughter Margaret now Margaret Osman. The cottage consisted of one lounge with open fire, kitchen/dining room with table and chairs, there was a wash boiler in the corner and an old gas cooker. Upstairs there was one large bedroom and one small bedroom. Outside was a toilet and coalhouse and small courtyard.	John Trotman




DATE	USAGE/OCCUPANTS/PROPRIETORS	SOURCE												
	<p style="text-align: center;"><b>NO. 8 HOUNDS ROAD 2006</b></p> 													
1795	Proprietor Thos. Worner House, shoptec. ( no garden or pit) Occupier owner possess. Rateable Value £2 10s	Gordon Tily												
1841	<table border="0"> <tr> <td>Occupier</td> <td>Age</td> <td></td> </tr> <tr> <td>Elizabeth Rodway</td> <td>60</td> <td>Tailoress</td> </tr> <tr> <td colspan="3">Separate Houseshold</td> </tr> <tr> <td>John Warner</td> <td>50</td> <td>Carpenter</td> </tr> </table>	Occupier	Age		Elizabeth Rodway	60	Tailoress	Separate Houseshold			John Warner	50	Carpenter	1841 Census
Occupier	Age													
Elizabeth Rodway	60	Tailoress												
Separate Houseshold														
John Warner	50	Carpenter												
1851	<table border="0"> <tr> <td>Occupier</td> <td>Age</td> <td></td> </tr> <tr> <td>James Hazel</td> <td>25</td> <td>Fly Driver</td> </tr> <tr> <td>Mary “</td> <td>27</td> <td></td> </tr> </table>	Occupier	Age		James Hazel	25	Fly Driver	Mary “	27		1851 Census			
Occupier	Age													
James Hazel	25	Fly Driver												
Mary “	27													
1858	There was a mortgage on the property for £8,then sold later that year for £22	Dentist												
1861	<table border="0"> <tr> <td>Occupier</td> <td>Age</td> <td></td> </tr> <tr> <td>Thomas Short</td> <td>30</td> <td>Head Mar Ag. Labourer</td> </tr> <tr> <td>Hannah “</td> <td>40</td> <td>Wife “</td> </tr> </table>	Occupier	Age		Thomas Short	30	Head Mar Ag. Labourer	Hannah “	40	Wife “	1861 Census			
Occupier	Age													
Thomas Short	30	Head Mar Ag. Labourer												
Hannah “	40	Wife “												
1868	Owned by Mr Thomas Short	Indenture No.6												
1871	<table border="0"> <tr> <td>Occupier</td> <td>Age</td> <td></td> </tr> <tr> <td>Hannah Short</td> <td>50</td> <td>Head W</td> </tr> </table>	Occupier	Age		Hannah Short	50	Head W	1871 Census						
Occupier	Age													
Hannah Short	50	Head W												


1881	Occupier James Greening Head Mar 54 Dom. Groom Hannah " Wife " 50 Seamstress	1881 Census
1891	Occupier James Greening Head W 60 Ag. Labourer Albert " Son Unm 30 " "	1891 Census
1901	Occupier William Stevens Head Mar 44 Railway Labourer Sarah " Wife " 40 W. F. " Son Unm 20 Mason Labourer Elizabeth " Daug " 19 Charles " Son " 15 Roger " " " 13 Daniel Stock Boarder " 19 Platelayer Railway Charles Carter " " 35 Basket Maker James Perry " " 22 Brick Layer Harry Hall " " 21 " "	1901 Census
1900's	Mrs Brain lived here	John Trotman
	The gap between No.6 and No.8 was owned by Evans owner of the Spar in High St. and was filled with a building now used as a storeroom.	George Davey

DATE	USAGE/OCCUPANTS/PROPRIETORS	SOURCE																												
	<p style="text-align: center;"><b>NO 6 HOUNDS ROAD 2006</b></p> 																													
1795	Proprietor Ann Alden House, butchers shop etc. Occupier owner posses. Wm. Arthur 1 man 1 woman 5 children Rateable Value £2	Gordon Tily																												
1829	Mr Thomas Alden to wife Mrs Betty Alden	Deeds																												
1841	<table border="0"> <tr> <td>Occupier</td> <td>Age</td> <td></td> <td></td> </tr> <tr> <td>Elizabeth Alden</td> <td>65</td> <td>Independent</td> <td></td> </tr> <tr> <td>Ann Didcock</td> <td>55</td> <td>"</td> <td></td> </tr> <tr> <td>Mary Aldridge</td> <td>45</td> <td>Pauper</td> <td></td> </tr> </table>	Occupier	Age			Elizabeth Alden	65	Independent		Ann Didcock	55	"		Mary Aldridge	45	Pauper		1841 Census												
Occupier	Age																													
Elizabeth Alden	65	Independent																												
Ann Didcock	55	"																												
Mary Aldridge	45	Pauper																												
1851	<table border="0"> <tr> <td>Occupier</td> <td>Age</td> <td></td> <td></td> </tr> <tr> <td>Betty Alden</td> <td>76</td> <td>Lodging HouseKeep</td> <td></td> </tr> <tr> <td>Mary Aldridge</td> <td>Lodger 50</td> <td>Servant</td> <td></td> </tr> <tr> <td>Ann Didcot</td> <td>" 71</td> <td>"</td> <td></td> </tr> <tr> <td>Elizabeth Alden</td> <td>" 19</td> <td>Dressmaker</td> <td></td> </tr> </table>	Occupier	Age			Betty Alden	76	Lodging HouseKeep		Mary Aldridge	Lodger 50	Servant		Ann Didcot	" 71	"		Elizabeth Alden	" 19	Dressmaker		1851 Census								
Occupier	Age																													
Betty Alden	76	Lodging HouseKeep																												
Mary Aldridge	Lodger 50	Servant																												
Ann Didcot	" 71	"																												
Elizabeth Alden	" 19	Dressmaker																												
1860	Thomas Wintle to Isaac Thompson	Deeds																												
1861	Occupier Age See 213	1861 Census																												
1868	Mr Isaac Thompson to Ann Wilton	Deeds																												
1870	Mr Isaac Thompson to Miss Elizabeth Maggs	Deeds																												
1871	<table border="0"> <tr> <td>Occupier</td> <td>Age</td> <td></td> <td></td> </tr> <tr> <td>Llewellyn Cooper</td> <td>Head Mar 40</td> <td>Cordwainer</td> <td></td> </tr> <tr> <td>Ruth</td> <td>" Wife " 30</td> <td></td> <td></td> </tr> <tr> <td>Henry</td> <td>" Son 8</td> <td>Scholar</td> <td></td> </tr> <tr> <td>Frederick</td> <td>" " 4</td> <td></td> <td></td> </tr> <tr> <td>William</td> <td>" " 2</td> <td></td> <td></td> </tr> <tr> <td>Thomas</td> <td>" " 10mth</td> <td></td> <td></td> </tr> </table>	Occupier	Age			Llewellyn Cooper	Head Mar 40	Cordwainer		Ruth	" Wife " 30			Henry	" Son 8	Scholar		Frederick	" " 4			William	" " 2			Thomas	" " 10mth			1871 Census
Occupier	Age																													
Llewellyn Cooper	Head Mar 40	Cordwainer																												
Ruth	" Wife " 30																													
Henry	" Son 8	Scholar																												
Frederick	" " 4																													
William	" " 2																													
Thomas	" " 10mth																													

1881	Occupier Robert Taylor Head Mar 54 Shoemaker Agnes " Wife " 42 Thomas " Son 13 Scholar Mary " Daug 11 " Samuel " Son 8 " William " " 4	1881 Census
1883	Mr William Thompson to Mr J Hatherell	Deeds
1891	Occupier Francis Ball Head Mar 30 Fly Prop. Labourer Mary " Wife " 29 Jane Hayward Visitor " 19 Gen. Dom. Servant	1891 Census
1896	Mr J Hatherell to Mr W Bowyer	Deeds
1901	Occupier William Bowyer Head Mar 76 Stone Mason Mary Ann " Wife " 78 Chapel Keeper	1901 Census
1901	William Bowyer Mason Hounds Lane	Wrights Dir.
1901	Mr W Bowyer to Mr Albert James Savery	Deeds
1923	Mr A J Savery to George Edwin Thompson	
1900's	Mrs Thompson lived here	John Trotman
1927	Abstract of Title to Mr AJ Savery	Deeds
1950	Abstract of Title to William Albert Feby Abstract of Title of late Mr G E Thompson	Deeds
1958/9		Sodburys Book
1960's	Miss Daisy Pratley lived here. She is buried with her parents at Old Sodbury	George Davey


DATE	USAGE/OCCUPANTS/PROPRIETORS	SOURCE																		
	<p style="text-align: center;">NO 4 HOUNDS ROAD 2006</p> 																			
1795	Dwelling House Proprietor Jos'h Morgan Occupier own possess. Rateable Value £1	Gordon Tily																		
1841	<table border="0"> <tr> <td>Occupier</td> <td>Age</td> <td></td> </tr> <tr> <td>Maria Nelson</td> <td>35</td> <td>Coal Vendor</td> </tr> <tr> <td>John “</td> <td>30</td> <td>Agr. Lab.</td> </tr> <tr> <td>Roda “</td> <td>25</td> <td>Coal Vendor</td> </tr> <tr> <td>Teresa? “</td> <td>9</td> <td></td> </tr> </table>	Occupier	Age		Maria Nelson	35	Coal Vendor	John “	30	Agr. Lab.	Roda “	25	Coal Vendor	Teresa? “	9		1841 Census			
Occupier	Age																			
Maria Nelson	35	Coal Vendor																		
John “	30	Agr. Lab.																		
Roda “	25	Coal Vendor																		
Teresa? “	9																			
1851	<table border="0"> <tr> <td>Occupier</td> <td>Age</td> <td></td> </tr> <tr> <td>Maria Nelson</td> <td>50</td> <td>Coal Haulier</td> </tr> <tr> <td>Rhoda “</td> <td>45</td> <td>Washerwoman</td> </tr> <tr> <td>Theresa “</td> <td>19</td> <td>Dressmaker</td> </tr> <tr> <td>Jane Dixon</td> <td>Niece 7</td> <td>Scholar</td> </tr> </table>	Occupier	Age		Maria Nelson	50	Coal Haulier	Rhoda “	45	Washerwoman	Theresa “	19	Dressmaker	Jane Dixon	Niece 7	Scholar	1851 Census			
Occupier	Age																			
Maria Nelson	50	Coal Haulier																		
Rhoda “	45	Washerwoman																		
Theresa “	19	Dressmaker																		
Jane Dixon	Niece 7	Scholar																		
1861	Could be 211 <table border="0"> <tr> <td>Occupier</td> <td>Age</td> <td></td> </tr> <tr> <td>Ann Knight Head Mar</td> <td>36</td> <td>Butchers Wife</td> </tr> <tr> <td>Rosa “ Daug</td> <td>12</td> <td>Scholar</td> </tr> </table>	Occupier	Age		Ann Knight Head Mar	36	Butchers Wife	Rosa “ Daug	12	Scholar	1861 Census									
Occupier	Age																			
Ann Knight Head Mar	36	Butchers Wife																		
Rosa “ Daug	12	Scholar																		
1871	<table border="0"> <tr> <td>Occupier</td> <td>Age</td> <td></td> </tr> <tr> <td>Joseph Goulding Head Mar</td> <td>40</td> <td>Turnpike Rd. Lab.</td> </tr> <tr> <td>Eliza “ Wife “</td> <td>45</td> <td></td> </tr> <tr> <td>Henry “ Son</td> <td>11</td> <td></td> </tr> <tr> <td>William “ “</td> <td>7</td> <td></td> </tr> <tr> <td>Laura “ Daug</td> <td>4</td> <td></td> </tr> </table>	Occupier	Age		Joseph Goulding Head Mar	40	Turnpike Rd. Lab.	Eliza “ Wife “	45		Henry “ Son	11		William “ “	7		Laura “ Daug	4		1871 Census
Occupier	Age																			
Joseph Goulding Head Mar	40	Turnpike Rd. Lab.																		
Eliza “ Wife “	45																			
Henry “ Son	11																			
William “ “	7																			
Laura “ Daug	4																			




DATE	USAGE/OCCUPANTS/PROPRIETORS	SOURCE
	<p style="text-align: center;">NO. 2 HOUNDS ROAD 2006</p> 	
1795	Dwelling House	Gordon Tily
1841	Occupier Age George Bowyer 21 Ag. Lab.? Elizabeth " 20	1841 Census
1851	Occupier Age Mary Jenkins Wid 74 Washerwoman Ann " 48 Separate Household John Hart 50 Ag. Lab. Elizabeth " 57	1851 Census
1861	Occupier Age George Vizard Head Unm 46 Seedsman Separate Household? James Painter Head Mar 27 Ag. Labourer Thurza " Wife " 29 Tailoress? Mary " Daug 10mth Mirah? Nelson Lod Unm 64	1861 Census
1871	They could have been in 215 Occupier Age Thurza Painter Head Mar 40 Mary " Daug Unm 10 Scholar Walter " Son " 9 " George " " " 7 " Thomas " " " 5 " Rhoda " Daug " 2 James " Son 1	1871 Census


1881	They could have been in 215 Occupier Amelia Prosser Head W? 60 Tailoress Julia “ Daug Unm 28 Dom. Servant Rosa “ G.Daug 8 Scholar James Bennett G. Son 6 “ Alice Tanner G.Daug 5 “ Harry “ G. Son 3 Charles Prosser G. Son 2	1881 Census
1891	Occupier Amelia Prosser Head W 70 Tailoress Ada “ Daug Unm 39 Gen Dom Servant Rosa “ G. Daug “ 18 “ “ “ Alice “ “ “ “ 15 “ “ “ James Bennet G. Son “ 16 Ag. Labourer Harry Prosser “ “ “ 13 Bakers Assistant	1891 Census
1901	Occupier Amelia Prosser Head W 80 Shirt needle Worker Ada “ Daug Unm 49 Washer Woman Harry “ Step son “ 23 Chainman on Line	1901 Census
1900's	Maurice & Edith Trotman & sons David and Michael lived here	John Trotman




DATE	USAGE/OCCUPANTS/PROPRIETORS	SOURCE																				
	<p style="text-align: center;"><b>SIDE VIEW OF 52 HIGH STREET</b></p> 																					
1795	House Etc. Proprietor Rob. Alden Occupiers Rob. Alden 1 man 1 woman and 1 child Rateable Value £1 10s	Gordon Tily																				
1841	<table border="0"> <tr> <td>Occupier</td> <td>Age</td> <td></td> </tr> <tr> <td>Stephen Short</td> <td>65</td> <td>Shoe m ?</td> </tr> <tr> <td>Mary “</td> <td>30</td> <td></td> </tr> <tr> <td>Alfred “</td> <td>1</td> <td></td> </tr> </table>	Occupier	Age		Stephen Short	65	Shoe m ?	Mary “	30		Alfred “	1		1841 Census								
Occupier	Age																					
Stephen Short	65	Shoe m ?																				
Mary “	30																					
Alfred “	1																					
1851	<table border="0"> <tr> <td>Occupier</td> <td>Age</td> <td></td> <td></td> </tr> <tr> <td>Mary Short</td> <td>40</td> <td>Head Unm</td> <td>Charwoman</td> </tr> <tr> <td>Alfred “</td> <td>10</td> <td></td> <td>Scholar</td> </tr> </table>	Occupier	Age			Mary Short	40	Head Unm	Charwoman	Alfred “	10		Scholar	1851 Census								
Occupier	Age																					
Mary Short	40	Head Unm	Charwoman																			
Alfred “	10		Scholar																			
1861	<table border="0"> <tr> <td>Occupier</td> <td>Age</td> <td></td> <td></td> </tr> <tr> <td>Elizabeth Stiff</td> <td>35</td> <td>Head Unm</td> <td>Char Woman</td> </tr> <tr> <td>George “</td> <td>8</td> <td>Son</td> <td>Scholar</td> </tr> <tr> <td>Thomas “</td> <td>6</td> <td>“</td> <td>“</td> </tr> <tr> <td>Mary “</td> <td>4</td> <td>Daug</td> <td>“</td> </tr> </table>	Occupier	Age			Elizabeth Stiff	35	Head Unm	Char Woman	George “	8	Son	Scholar	Thomas “	6	“	“	Mary “	4	Daug	“	1861 Census
Occupier	Age																					
Elizabeth Stiff	35	Head Unm	Char Woman																			
George “	8	Son	Scholar																			
Thomas “	6	“	“																			
Mary “	4	Daug	“																			
1871	Unclear																					
1881	Unclear																					
1891	House Unoccupied																					
1901	Unclear																					
1940's	Sweet and Tobacco shop front on main street and part of it door was in Hounds Road. Two sisters ran shop Babs (Barbara ) Allen and Susan Allen daughters of basket maker and sadler Allen. Everyone swept outside cottages and shop. ( No. 52 High Street )	John Trotman																				

DATE	USAGE/OCCUPANTS/PROPRIETORS	SOURCE																				
	<p style="text-align: center;"><b>MILBURY'S, THE CORNER SHOP NO. 52 HIGH STREET 2006</b></p> 																					
1795	Proprietor Ann Alding House , court and collar makers shop Occupier Wm. Thompson 1 man 1 woman 8 children Rateable Value £3	Gordon Tily																				
1841	<table border="0"> <tr> <td>Occupants</td> <td></td> <td>Age</td> <td></td> </tr> <tr> <td>Mary Kent</td> <td></td> <td>45</td> <td>Shopkeeper</td> </tr> <tr> <td>Edward "</td> <td></td> <td>10</td> <td></td> </tr> <tr> <td>William Thompson</td> <td></td> <td>23</td> <td></td> </tr> <tr> <td>Isaac "</td> <td></td> <td>10</td> <td></td> </tr> </table>	Occupants		Age		Mary Kent		45	Shopkeeper	Edward "		10		William Thompson		23		Isaac "		10		1841 Census
Occupants		Age																				
Mary Kent		45	Shopkeeper																			
Edward "		10																				
William Thompson		23																				
Isaac "		10																				
1842	George Kent ( Shopkeepers & Dealers in Groceries & Sundries)	Pigots Dir.																				
1849	Ann Kent ( Grocery and Sundries Dealer )	Hunts Dir.																				
1851	<table border="0"> <tr> <td>Occupants</td> <td></td> <td>Age</td> <td></td> </tr> <tr> <td>George Kent</td> <td>Head Mar</td> <td>61</td> <td>Shopkeeper grocery</td> </tr> <tr> <td>Mary "</td> <td>Wife "</td> <td>60</td> <td></td> </tr> <tr> <td>Ann "</td> <td>Daug Unm</td> <td>28</td> <td>Dressmaker</td> </tr> <tr> <td>Edward "</td> <td>Son "</td> <td>21</td> <td>Drapers Assistant</td> </tr> </table>	Occupants		Age		George Kent	Head Mar	61	Shopkeeper grocery	Mary "	Wife "	60		Ann "	Daug Unm	28	Dressmaker	Edward "	Son "	21	Drapers Assistant	1851 Census Entry No. 68
Occupants		Age																				
George Kent	Head Mar	61	Shopkeeper grocery																			
Mary "	Wife "	60																				
Ann "	Daug Unm	28	Dressmaker																			
Edward "	Son "	21	Drapers Assistant																			
1861	These could have been living in the first house in Hounds Lane or No. 52 High Street as there were 2 doors to the property Occupants <table border="0"> <tr> <td>Mary Kent</td> <td>Head Wid?</td> <td>71</td> <td>Retired Shopkeeper</td> </tr> <tr> <td>Ann "</td> <td>Daug Unm</td> <td>40</td> <td>Dressmaker</td> </tr> </table>	Mary Kent	Head Wid?	71	Retired Shopkeeper	Ann "	Daug Unm	40	Dressmaker	1861 Census Entry No. 36  1861 Census												
Mary Kent	Head Wid?	71	Retired Shopkeeper																			
Ann "	Daug Unm	40	Dressmaker																			


	Could have been living in the same house but a different household or possibly could have been No. 50 Occupants John Pickering Head Mar 48 Blacksmith Rachel " Wife " 32 John " Son 7mths Sarah Holborow Daug in Law 31 Sarah Haywood Serv 12 House Servant	Entry No.35
1867	John Pickering Blacksmith and Butcher	Morris Dir.
1868	Premises of Mary Kent	Indenture for No. 6 Hounds Road
1871	Same note as above Occupants Ann Kent Head Unm 50 Dressmaker This the first record in the High St. from Hounds Lane Occupants Thomas Neale Head Mar 40 General Servant Domestic Mary Ann " Wife " 40 Samuel " Son 4 Scholar Sarah " Daug 1 Also a separate household? Occupants Ann Rodman Head Wid 77 Mary " Grd Daug 8	1871 Census Entry No.49  1871 Census Entry No.48  Entry No.47
1881	Occupants Ann Rodman Head Unm? 87 N.K. Mary Ann " Serv Unm 18? Gen. Servant Domestic	1881 Census Entry No. 42
1891	This entry is recorded as Broad Street but I think it is High Street Occupants Samuel Stiff Head Mar 70 Plasterer Hannah " Wife " 68 Charles Carter Stepson Unm 24 Basket Maker	1891 Census Entry No 198
	Hannah Stiff was the widow of James Carter of No.6 High Street in 1881 before becoming Mrs Stiff.	June Ridd
1897	Mrs Hannah Stiff Shopkeeper	Kelly's Directory
1901	House Unoccupied	1901 Census
1931	Mrs Elizabeth Short Shopkeeper	Kelly's Directory
	Prior to 1931 the Corner Shop was run by Mrs Short, but I think she was a tenant	June Ridd
	I think it was my great grandmother's property, and would have come to my Grandpa, William Allen, through marriage to Gran who was Violet Allen before she married.	June Ridd
	I think the following list were the owners of the property	
1931	Samuel and Ivy Moore	Chris Evans
1939	Mrs Ivy R. Moore Shopkeeper	Kelly's Dir.
1938?	Elsie and Charlie Heseltine	June Ridd
1952	Mr and Mrs Fancote	June Ridd
	Dinah and Tom Singleton	Joanna Shipp
	Mr. Tigg (Tigg may have been a nickname)	Joanna Shipp
	Mr Hugh Godman	Joanna Shipp
1995	The Corner Shop Spec. Confectionary & Tobbaco	C. S. 1995 Festival Booklet
1998	Jason Whittingham	Mike Butters
2002	Milbury's	

DATE	USAGE/OCCUPANTS/PROPRIETORS	SOURCE																																								
	<p style="text-align: center;"><b>SPAR GROCER SHOP NO.50 HIGH STREET 2006</b></p> 																																									
1795	House 4 tenements and gardens Proprietor Rob Alden Occupiers Sundry Tenants	Gordon Tily																																								
1830	James Dee Butcher	Pigots Directory																																								
1839	James Dee Butcher	Robsons Dir.																																								
1841	<table border="0"> <tr> <td>Occupants</td> <td></td> <td></td> <td>Age</td> <td></td> </tr> <tr> <td>James Dee</td> <td></td> <td></td> <td>40</td> <td>Butcher</td> </tr> <tr> <td>Elizabeth</td> <td>“</td> <td></td> <td>40</td> <td></td> </tr> <tr> <td>Isaac</td> <td>“</td> <td></td> <td>18</td> <td></td> </tr> <tr> <td>William</td> <td>“</td> <td></td> <td>8</td> <td></td> </tr> <tr> <td>Ann</td> <td>“</td> <td></td> <td>5</td> <td></td> </tr> <tr> <td>Eliza</td> <td>“</td> <td></td> <td>2</td> <td></td> </tr> </table>	Occupants			Age		James Dee			40	Butcher	Elizabeth	“		40		Isaac	“		18		William	“		8		Ann	“		5		Eliza	“		2		1841 Census					
Occupants			Age																																							
James Dee			40	Butcher																																						
Elizabeth	“		40																																							
Isaac	“		18																																							
William	“		8																																							
Ann	“		5																																							
Eliza	“		2																																							
1842	James Dee ( Butchers)	Pigots Directory																																								
1851	<table border="0"> <tr> <td>Occupants</td> <td></td> <td></td> <td>Age</td> <td></td> </tr> <tr> <td>James Dee</td> <td>Head</td> <td>Mar</td> <td>50</td> <td>Butcher</td> </tr> <tr> <td>Elizabeth</td> <td>“</td> <td>Wife</td> <td>49</td> <td></td> </tr> <tr> <td>Isaac</td> <td>“</td> <td>Son</td> <td>21</td> <td>Butcher</td> </tr> <tr> <td>William</td> <td>“</td> <td>Son</td> <td>17</td> <td>Appr. Carpenter</td> </tr> <tr> <td>Ann</td> <td>“</td> <td>Daug</td> <td>15</td> <td>School Teacher</td> </tr> <tr> <td>Eliza</td> <td>“</td> <td>“</td> <td>11</td> <td>Scholar</td> </tr> <tr> <td>James</td> <td>“</td> <td>Son</td> <td>8</td> <td>“</td> </tr> </table>	Occupants			Age		James Dee	Head	Mar	50	Butcher	Elizabeth	“	Wife	49		Isaac	“	Son	21	Butcher	William	“	Son	17	Appr. Carpenter	Ann	“	Daug	15	School Teacher	Eliza	“	“	11	Scholar	James	“	Son	8	“	1851 Census Entry No. 69
Occupants			Age																																							
James Dee	Head	Mar	50	Butcher																																						
Elizabeth	“	Wife	49																																							
Isaac	“	Son	21	Butcher																																						
William	“	Son	17	Appr. Carpenter																																						
Ann	“	Daug	15	School Teacher																																						
Eliza	“	“	11	Scholar																																						
James	“	Son	8	“																																						
1861	<p>Could have been living here or No.52</p> <table border="0"> <tr> <td>Occupants</td> <td></td> <td></td> <td>Age</td> <td></td> </tr> <tr> <td>John Pickering</td> <td>Head</td> <td>Mar</td> <td>48</td> <td>Blacksmith</td> </tr> <tr> <td>Rachel</td> <td>“</td> <td>Wife</td> <td>32</td> <td></td> </tr> <tr> <td>John</td> <td>“</td> <td>Son</td> <td>7mth</td> <td></td> </tr> <tr> <td>Sarah A Holborrow</td> <td>D.in Law</td> <td>Unm</td> <td>32</td> <td></td> </tr> <tr> <td>Sarah Haywood</td> <td>Serv</td> <td></td> <td>12</td> <td>House Servant</td> </tr> </table>	Occupants			Age		John Pickering	Head	Mar	48	Blacksmith	Rachel	“	Wife	32		John	“	Son	7mth		Sarah A Holborrow	D.in Law	Unm	32		Sarah Haywood	Serv		12	House Servant	1861 Census Entry No.35										
Occupants			Age																																							
John Pickering	Head	Mar	48	Blacksmith																																						
Rachel	“	Wife	32																																							
John	“	Son	7mth																																							
Sarah A Holborrow	D.in Law	Unm	32																																							
Sarah Haywood	Serv		12	House Servant																																						


1867	Thomas Matthews Fly Proprietor	Morris & Co. Dir.																																													
1868	Owned by Thomas Short described as dwelling house with court garden, slaughter house and outbuildings.	Indenture for No.6 Hound Ln.																																													
1871	<table border="0"> <thead> <tr> <th>Occupants</th> <th></th> <th></th> <th>Age</th> <th></th> </tr> </thead> <tbody> <tr> <td>Thomas Matthews</td> <td>Head</td> <td>Mar</td> <td>36</td> <td>Fly Proprietor (Emp.1 Dri)</td> </tr> <tr> <td>Mary</td> <td>Wife</td> <td>"</td> <td>34</td> <td></td> </tr> <tr> <td>Fredrick W</td> <td>Son</td> <td>"</td> <td>6</td> <td>Scholar</td> </tr> <tr> <td>Albert H.</td> <td>"</td> <td>"</td> <td>5</td> <td>"</td> </tr> <tr> <td>Edward J</td> <td>"</td> <td>"</td> <td>3</td> <td></td> </tr> <tr> <td>Walter J</td> <td>"</td> <td>"</td> <td>9mth</td> <td></td> </tr> </tbody> </table>	Occupants			Age		Thomas Matthews	Head	Mar	36	Fly Proprietor (Emp.1 Dri)	Mary	Wife	"	34		Fredrick W	Son	"	6	Scholar	Albert H.	"	"	5	"	Edward J	"	"	3		Walter J	"	"	9mth		1871 Census Entry No. 46										
Occupants			Age																																												
Thomas Matthews	Head	Mar	36	Fly Proprietor (Emp.1 Dri)																																											
Mary	Wife	"	34																																												
Fredrick W	Son	"	6	Scholar																																											
Albert H.	"	"	5	"																																											
Edward J	"	"	3																																												
Walter J	"	"	9mth																																												
1879	Thomas Matthews Fly Proprietor	W E Owen Dir.																																													
1881	<table border="0"> <thead> <tr> <th>Occupants</th> <th></th> <th></th> <th>Age</th> <th></th> </tr> </thead> <tbody> <tr> <td>Thomas Matthews</td> <td>Head</td> <td>Mar</td> <td>46</td> <td>Fly Proprietor</td> </tr> <tr> <td>Mary</td> <td>Wife</td> <td>"</td> <td>44</td> <td></td> </tr> <tr> <td>Fredrick</td> <td>Son</td> <td>"</td> <td>16</td> <td>Fly Driver</td> </tr> <tr> <td>Albert</td> <td>"</td> <td>"</td> <td>15</td> <td>" "</td> </tr> <tr> <td>Edward</td> <td>"</td> <td>"</td> <td>13</td> <td>" "</td> </tr> <tr> <td>Walter</td> <td>"</td> <td>"</td> <td>10</td> <td>Scholar</td> </tr> <tr> <td>Clara</td> <td>Daug</td> <td>"</td> <td>8</td> <td>"</td> </tr> <tr> <td>Edith</td> <td>"</td> <td>"</td> <td>5</td> <td>"</td> </tr> </tbody> </table>	Occupants			Age		Thomas Matthews	Head	Mar	46	Fly Proprietor	Mary	Wife	"	44		Fredrick	Son	"	16	Fly Driver	Albert	"	"	15	" "	Edward	"	"	13	" "	Walter	"	"	10	Scholar	Clara	Daug	"	8	"	Edith	"	"	5	"	1881 Census Entry No. 41
Occupants			Age																																												
Thomas Matthews	Head	Mar	46	Fly Proprietor																																											
Mary	Wife	"	44																																												
Fredrick	Son	"	16	Fly Driver																																											
Albert	"	"	15	" "																																											
Edward	"	"	13	" "																																											
Walter	"	"	10	Scholar																																											
Clara	Daug	"	8	"																																											
Edith	"	"	5	"																																											
1891	<p>This is recorded as Broad St. but I think it is High St.</p> <table border="0"> <thead> <tr> <th>Occupants</th> <th></th> <th></th> <th>Age</th> <th></th> </tr> </thead> <tbody> <tr> <td>Charles Prosser</td> <td>Head</td> <td>Mar</td> <td>48</td> <td>General Labourer</td> </tr> <tr> <td>Matilda</td> <td>Wife</td> <td>"</td> <td>38</td> <td></td> </tr> <tr> <td>Denis Iles</td> <td>Stepson</td> <td>"</td> <td>15</td> <td>Newspaper Carrier</td> </tr> <tr> <td>Charles</td> <td>Father in Law</td> <td>Wdwr</td> <td>68</td> <td>Town Hall Keeper</td> </tr> <tr> <td>William Prosser</td> <td>Nephew</td> <td>"</td> <td>3</td> <td></td> </tr> <tr> <td>Reuben Watts</td> <td>"</td> <td>"</td> <td>14</td> <td>Decorators Boy</td> </tr> </tbody> </table>	Occupants			Age		Charles Prosser	Head	Mar	48	General Labourer	Matilda	Wife	"	38		Denis Iles	Stepson	"	15	Newspaper Carrier	Charles	Father in Law	Wdwr	68	Town Hall Keeper	William Prosser	Nephew	"	3		Reuben Watts	"	"	14	Decorators Boy	1891 Census Entry no 199										
Occupants			Age																																												
Charles Prosser	Head	Mar	48	General Labourer																																											
Matilda	Wife	"	38																																												
Denis Iles	Stepson	"	15	Newspaper Carrier																																											
Charles	Father in Law	Wdwr	68	Town Hall Keeper																																											
William Prosser	Nephew	"	3																																												
Reuben Watts	"	"	14	Decorators Boy																																											
1901	<table border="0"> <thead> <tr> <th>Occupants</th> <th></th> <th></th> <th>Age</th> <th></th> </tr> </thead> <tbody> <tr> <td>Francis W. Ball</td> <td>Head</td> <td>Mar</td> <td>40</td> <td>Coachman Domestic</td> </tr> <tr> <td>Annie</td> <td>Wife</td> <td>"</td> <td>39</td> <td></td> </tr> <tr> <td>Francis Jones</td> <td>Lodger</td> <td>"</td> <td>25</td> <td>Railway Lab.</td> </tr> <tr> <td>Gilbert Cole</td> <td>"</td> <td>Unm</td> <td>18</td> <td>" "</td> </tr> <tr> <td>Alfred Jones</td> <td>"</td> <td>"</td> <td>24</td> <td>Stone Cutter</td> </tr> <tr> <td>Richard Cole</td> <td>"</td> <td>Mar</td> <td>60</td> <td>Railway Lab.</td> </tr> </tbody> </table>	Occupants			Age		Francis W. Ball	Head	Mar	40	Coachman Domestic	Annie	Wife	"	39		Francis Jones	Lodger	"	25	Railway Lab.	Gilbert Cole	"	Unm	18	" "	Alfred Jones	"	"	24	Stone Cutter	Richard Cole	"	Mar	60	Railway Lab.	1901 Census Entry No 226										
Occupants			Age																																												
Francis W. Ball	Head	Mar	40	Coachman Domestic																																											
Annie	Wife	"	39																																												
Francis Jones	Lodger	"	25	Railway Lab.																																											
Gilbert Cole	"	Unm	18	" "																																											
Alfred Jones	"	"	24	Stone Cutter																																											
Richard Cole	"	Mar	60	Railway Lab.																																											
?																																															
1939	Central Fruit Stores ( G. Evans Proprietor) Greengrocery	Kelly's Directory																																													
1940's	Charles Nelson had a Gunsmith shop here. Gerry remembers watching him work, looking over a stable door.	Gerry Sweatman																																													
?	This was once Evans greengrocer and fish shop. There were two sons John and Donald, and a daughter Gloria	Chris Evans																																													

MAP REF. NO. 218

(Same Plot as No.46) No. 48 High Street Sodbury Florist

DATE	USAGE/OCCUPANTS/PROPRIETORS	SOURCE																																				
	<p style="text-align: center;"><b>SODBURY FLORIST NO.48 HIGH STREET 2006</b></p> 																																					
1795	House two tenements and Gardens Proprietor William Rice Occupiers Gabr'l Russell 1 man 2 women Dan'l Rice 1 man 1 woman 2 children Rateable Value £4	Gordon Tily																																				
1841	<table border="0"> <tr> <td>Occupants</td> <td></td> <td></td> <td></td> <td>Age</td> <td></td> </tr> <tr> <td>Mary</td> <td>Stiff</td> <td></td> <td></td> <td>60</td> <td>Pauper</td> </tr> <tr> <td>John</td> <td>"</td> <td></td> <td></td> <td>45</td> <td>Plasterer</td> </tr> <tr> <td>Samuel</td> <td>"</td> <td></td> <td></td> <td>18</td> <td>Ag. Lab.</td> </tr> <tr> <td>Ann</td> <td>"</td> <td></td> <td></td> <td>16</td> <td></td> </tr> <tr> <td>John</td> <td>"</td> <td></td> <td></td> <td>13</td> <td></td> </tr> </table>	Occupants				Age		Mary	Stiff			60	Pauper	John	"			45	Plasterer	Samuel	"			18	Ag. Lab.	Ann	"			16		John	"			13		1841 Census
Occupants				Age																																		
Mary	Stiff			60	Pauper																																	
John	"			45	Plasterer																																	
Samuel	"			18	Ag. Lab.																																	
Ann	"			16																																		
John	"			13																																		
1851	<table border="0"> <tr> <td>Occupants</td> <td></td> <td></td> <td></td> <td>Age</td> <td></td> </tr> <tr> <td>Rice?</td> <td>Cole</td> <td>Head</td> <td>Mar</td> <td>63</td> <td>Officer of Inland Revenue</td> </tr> <tr> <td>Eliza</td> <td>"</td> <td>Wife</td> <td>"</td> <td>44</td> <td>Governess at Home</td> </tr> <tr> <td>Eliza</td> <td>"</td> <td>Daug</td> <td>Unm</td> <td>24</td> <td>Milliner</td> </tr> <tr> <td>William</td> <td>"</td> <td>Son</td> <td>"</td> <td>19</td> <td>Plumber Glazier</td> </tr> <tr> <td>Agnes</td> <td>"</td> <td>Daug</td> <td>"</td> <td>16</td> <td>Governess at Home</td> </tr> </table>	Occupants				Age		Rice?	Cole	Head	Mar	63	Officer of Inland Revenue	Eliza	"	Wife	"	44	Governess at Home	Eliza	"	Daug	Unm	24	Milliner	William	"	Son	"	19	Plumber Glazier	Agnes	"	Daug	"	16	Governess at Home	1851 Census Entry No. 70
Occupants				Age																																		
Rice?	Cole	Head	Mar	63	Officer of Inland Revenue																																	
Eliza	"	Wife	"	44	Governess at Home																																	
Eliza	"	Daug	Unm	24	Milliner																																	
William	"	Son	"	19	Plumber Glazier																																	
Agnes	"	Daug	"	16	Governess at Home																																	
1861	<table border="0"> <tr> <td>Occupants</td> <td></td> <td></td> <td></td> <td>Age</td> <td></td> </tr> <tr> <td>Ann</td> <td>Griffin</td> <td>Head</td> <td>Wid</td> <td>61</td> <td>Lodging House Keeper</td> </tr> <tr> <td>William</td> <td>"</td> <td>Son</td> <td>Unm</td> <td>19</td> <td>Stone Mason</td> </tr> <tr> <td>William</td> <td>Rice</td> <td>Lodger</td> <td>Mar</td> <td>64</td> <td>Carpenter</td> </tr> <tr> <td>Anne</td> <td>"</td> <td>Wife</td> <td>"</td> <td>60</td> <td></td> </tr> <tr> <td>David</td> <td>Milson</td> <td>Lodger</td> <td>Mar</td> <td>40</td> <td></td> </tr> </table>	Occupants				Age		Ann	Griffin	Head	Wid	61	Lodging House Keeper	William	"	Son	Unm	19	Stone Mason	William	Rice	Lodger	Mar	64	Carpenter	Anne	"	Wife	"	60		David	Milson	Lodger	Mar	40		1861 Census Entry No.33
Occupants				Age																																		
Ann	Griffin	Head	Wid	61	Lodging House Keeper																																	
William	"	Son	Unm	19	Stone Mason																																	
William	Rice	Lodger	Mar	64	Carpenter																																	
Anne	"	Wife	"	60																																		
David	Milson	Lodger	Mar	40																																		


1871	Occupants Ann Griffin      Head Wid      72 William      "      G. Son      8 William Bicknell      Lodger Mar      36      Gas Fitter	1871 Census Entry No.44
1881	Occupants William Griffin      Head Mar      39      Stone Mason Eliza      "      Wife      "      41 Mary A      "      Daug      15      Scholar Elizabeth      "      "      13      " Daniel J      "      Son      2	1881 Census
1891	Occupants Joseph Gardiner      Head Mar      62      Lime..... Emma      "      Wife      "      56	1891 Census Entry No.200
1897	Reuben Iles Posting Establishment; hunters, hacks, ponies and traps let on hire. ( Not 100% sure if this is this address)	Kelly's Directory
1901	Mrs Iles Horse and Carriage Proprietor	Wrights Directory
1901	Occupants Fanny M Iles      Head Wid      40      Carrier News Agent Ernest H      "      Son Unm      18      Carrier Frederick A      "      "      15      Paper Carrier Ellen C      "      Daug      10 Christopher R"      Son      10 Winifred H      "      Daug      5	1901 Census Entry No 227
1903	Mrs Iles Horse and Carriage Proprietor	Wrights Directory
?	Once owned by Mr and Mrs Fish who ran a fish shop here. Mr Fish was also an electrical repairman who mended radios at the back of the shop. They had a son Malcolm	Chris Evans
?	Mr and Mrs Fish had two sons Kenneth, who drowned in the quarry pool, and Malcolm. Mr Fish worked in the quarry until he was involved in an accident, I think he lost a leg. It was later, I think post war that they opened the fish and chip shop.	June Ridd
1995	The Sodbury Florist	C.S. 1995 Festival Booklet

DATE	USAGE/OCCUPANTS/PROPRIETORS	SOURCE																																			
	<p style="text-align: center;"><b>NO.46 HIGH STREET 2006</b></p> 																																				
1795	House two tenements and Gardens Proprietor William Rice Occupiers Gabr'l Russell 1 man 2 women Dan'l Rice 1 man 1 woman 2 children Rateable Value £4	Gordon Tily																																			
1841	<table border="0"> <thead> <tr> <th>Occupants</th> <th></th> <th>Age</th> <th></th> </tr> </thead> <tbody> <tr> <td>Mary Stagg</td> <td></td> <td>45</td> <td>Churchwoman</td> </tr> <tr> <td>Ann “</td> <td></td> <td>14</td> <td></td> </tr> <tr> <td>Thomas “</td> <td></td> <td>11</td> <td></td> </tr> <tr> <td>George Stiff</td> <td></td> <td>30</td> <td>Ag.Labourer</td> </tr> </tbody> </table>	Occupants		Age		Mary Stagg		45	Churchwoman	Ann “		14		Thomas “		11		George Stiff		30	Ag.Labourer	1841 Census															
Occupants		Age																																			
Mary Stagg		45	Churchwoman																																		
Ann “		14																																			
Thomas “		11																																			
George Stiff		30	Ag.Labourer																																		
1849	William Beames ( Blacksmith)	Hunts Directory																																			
1851	<table border="0"> <thead> <tr> <th>Occupants</th> <th></th> <th></th> <th>Age</th> <th></th> </tr> </thead> <tbody> <tr> <td>William Beams</td> <td>Head</td> <td>Mar</td> <td>42</td> <td>Blacksmith</td> </tr> <tr> <td>Ann “</td> <td>Wife</td> <td>“</td> <td>31</td> <td></td> </tr> <tr> <td>William “</td> <td>Son</td> <td></td> <td>7</td> <td>Scholar</td> </tr> </tbody> </table>	Occupants			Age		William Beams	Head	Mar	42	Blacksmith	Ann “	Wife	“	31		William “	Son		7	Scholar	1851 Census Entry No.71															
Occupants			Age																																		
William Beams	Head	Mar	42	Blacksmith																																	
Ann “	Wife	“	31																																		
William “	Son		7	Scholar																																	
1861	<table border="0"> <thead> <tr> <th>Occupants</th> <th></th> <th></th> <th>Age</th> <th></th> </tr> </thead> <tbody> <tr> <td>Edmund Isles</td> <td>Head</td> <td>Mar</td> <td>33</td> <td>Wheelwright</td> </tr> <tr> <td>Frances “</td> <td>Wife</td> <td>“</td> <td>33</td> <td></td> </tr> <tr> <td>Elizabeth “</td> <td>Daug</td> <td></td> <td>2</td> <td></td> </tr> <tr> <td>Ada B. “</td> <td>“</td> <td></td> <td>9mths</td> <td></td> </tr> <tr> <td>Elizabeth Webb</td> <td>Lodger</td> <td>Wid</td> <td>52</td> <td>Silk Macer?</td> </tr> <tr> <td>Ann Thompson</td> <td>Serv</td> <td></td> <td>13</td> <td>Nurse Maid</td> </tr> </tbody> </table>	Occupants			Age		Edmund Isles	Head	Mar	33	Wheelwright	Frances “	Wife	“	33		Elizabeth “	Daug		2		Ada B. “	“		9mths		Elizabeth Webb	Lodger	Wid	52	Silk Macer?	Ann Thompson	Serv		13	Nurse Maid	1861 Census Entry No.32
Occupants			Age																																		
Edmund Isles	Head	Mar	33	Wheelwright																																	
Frances “	Wife	“	33																																		
Elizabeth “	Daug		2																																		
Ada B. “	“		9mths																																		
Elizabeth Webb	Lodger	Wid	52	Silk Macer?																																	
Ann Thompson	Serv		13	Nurse Maid																																	
1867	Thomas Powell Plumber, Painter and Grainer, Ironmonger and Bell Hanger	Morris & Co, Directory																																			





1868	Thomas Powell Ironmonger and Plumber	Slaters Directory																																																												
1871	<table border="0"> <thead> <tr> <th>Occupants</th> <th></th> <th></th> <th></th> <th>Age</th> <th></th> </tr> </thead> <tbody> <tr> <td>Thomas Powell</td> <td>Head</td> <td>Mar</td> <td></td> <td>31</td> <td>Plumber</td> </tr> <tr> <td>Sarah “</td> <td>Wife</td> <td>“</td> <td></td> <td>30</td> <td></td> </tr> <tr> <td>Walter Jas “</td> <td>Son</td> <td></td> <td></td> <td>4</td> <td>Scholar</td> </tr> <tr> <td>Alfred “</td> <td>“</td> <td></td> <td></td> <td>1</td> <td></td> </tr> <tr> <td>Frank “</td> <td>“</td> <td></td> <td></td> <td>3mths</td> <td></td> </tr> <tr> <td>Rosa Matthews</td> <td>Serv</td> <td>Unm</td> <td></td> <td>16</td> <td>Nursemaid</td> </tr> <tr> <td>John Allen</td> <td>“</td> <td>“</td> <td></td> <td>15</td> <td>Apprentice</td> </tr> <tr> <td>Edward Turner</td> <td>“</td> <td>“</td> <td></td> <td>23</td> <td>Working Plumber</td> </tr> </tbody> </table>	Occupants				Age		Thomas Powell	Head	Mar		31	Plumber	Sarah “	Wife	“		30		Walter Jas “	Son			4	Scholar	Alfred “	“			1		Frank “	“			3mths		Rosa Matthews	Serv	Unm		16	Nursemaid	John Allen	“	“		15	Apprentice	Edward Turner	“	“		23	Working Plumber	1871 Census Entry No.43						
Occupants				Age																																																										
Thomas Powell	Head	Mar		31	Plumber																																																									
Sarah “	Wife	“		30																																																										
Walter Jas “	Son			4	Scholar																																																									
Alfred “	“			1																																																										
Frank “	“			3mths																																																										
Rosa Matthews	Serv	Unm		16	Nursemaid																																																									
John Allen	“	“		15	Apprentice																																																									
Edward Turner	“	“		23	Working Plumber																																																									
1881	<table border="0"> <thead> <tr> <th>Occupants</th> <th></th> <th></th> <th></th> <th>Age</th> <th></th> </tr> </thead> <tbody> <tr> <td>James Short</td> <td>Head</td> <td>Mar</td> <td></td> <td>48</td> <td>Cordwainer</td> </tr> <tr> <td>Catherine F. “</td> <td>Wife</td> <td>“</td> <td></td> <td>49</td> <td>Dressmaker</td> </tr> <tr> <td>Elizabeth S. “</td> <td>Daug</td> <td>Unm</td> <td></td> <td>21</td> <td>“</td> </tr> <tr> <td>Annie “</td> <td>“</td> <td>“</td> <td></td> <td>19</td> <td>“</td> </tr> <tr> <td>Katie “</td> <td>“</td> <td>“</td> <td></td> <td>17</td> <td>“ (Machinist)</td> </tr> <tr> <td>Henry G. “</td> <td>Son</td> <td></td> <td></td> <td>15</td> <td>Scholar</td> </tr> <tr> <td>Eliz R “</td> <td>Daug</td> <td></td> <td></td> <td>12</td> <td>“</td> </tr> <tr> <td>George T. “</td> <td>Son</td> <td></td> <td></td> <td>10</td> <td>“</td> </tr> </tbody> </table>	Occupants				Age		James Short	Head	Mar		48	Cordwainer	Catherine F. “	Wife	“		49	Dressmaker	Elizabeth S. “	Daug	Unm		21	“	Annie “	“	“		19	“	Katie “	“	“		17	“ (Machinist)	Henry G. “	Son			15	Scholar	Eliz R “	Daug			12	“	George T. “	Son			10	“	1881 Census						
Occupants				Age																																																										
James Short	Head	Mar		48	Cordwainer																																																									
Catherine F. “	Wife	“		49	Dressmaker																																																									
Elizabeth S. “	Daug	Unm		21	“																																																									
Annie “	“	“		19	“																																																									
Katie “	“	“		17	“ (Machinist)																																																									
Henry G. “	Son			15	Scholar																																																									
Eliz R “	Daug			12	“																																																									
George T. “	Son			10	“																																																									
1891	<table border="0"> <thead> <tr> <th>Occupants</th> <th></th> <th></th> <th></th> <th>Age</th> <th></th> </tr> </thead> <tbody> <tr> <td>James Short</td> <td>Head</td> <td>Mar</td> <td></td> <td>58</td> <td>Shoe Maker</td> </tr> <tr> <td>Catherine F.”</td> <td>Wife</td> <td>“</td> <td></td> <td>59</td> <td>Dressmaker</td> </tr> <tr> <td>Elizabeth “</td> <td>Daug</td> <td>Unm</td> <td></td> <td>31</td> <td>“ Asst.</td> </tr> <tr> <td>Kate “</td> <td>“</td> <td>“</td> <td></td> <td>26</td> <td>“</td> </tr> <tr> <td>Eliza “</td> <td>“</td> <td>“</td> <td></td> <td>22</td> <td>“</td> </tr> </tbody> </table> <p>Separate Household</p> <table border="0"> <tbody> <tr> <td>William M. Brain</td> <td>Head</td> <td>Mar</td> <td></td> <td>32</td> <td>Carpenter</td> </tr> <tr> <td>Elizabeth A “</td> <td>Wife</td> <td>“</td> <td></td> <td>31</td> <td></td> </tr> <tr> <td>William G “</td> <td>Son</td> <td>Unm</td> <td></td> <td>7</td> <td>Scholar</td> </tr> <tr> <td>Florence M “</td> <td>Daug</td> <td>“</td> <td></td> <td>2</td> <td></td> </tr> </tbody> </table>	Occupants				Age		James Short	Head	Mar		58	Shoe Maker	Catherine F.”	Wife	“		59	Dressmaker	Elizabeth “	Daug	Unm		31	“ Asst.	Kate “	“	“		26	“	Eliza “	“	“		22	“	William M. Brain	Head	Mar		32	Carpenter	Elizabeth A “	Wife	“		31		William G “	Son	Unm		7	Scholar	Florence M “	Daug	“		2		1891 Census Entry No.202  1891 Census Entry No 201
Occupants				Age																																																										
James Short	Head	Mar		58	Shoe Maker																																																									
Catherine F.”	Wife	“		59	Dressmaker																																																									
Elizabeth “	Daug	Unm		31	“ Asst.																																																									
Kate “	“	“		26	“																																																									
Eliza “	“	“		22	“																																																									
William M. Brain	Head	Mar		32	Carpenter																																																									
Elizabeth A “	Wife	“		31																																																										
William G “	Son	Unm		7	Scholar																																																									
Florence M “	Daug	“		2																																																										
1897	James Higgs Plumber and Ironmonger	Kelly’s Dir.																																																												
1901	James Higgs Plumber Glazier and ironmonger	Wrights Directory																																																												
1901	<table border="0"> <thead> <tr> <th>Occupants</th> <th></th> <th></th> <th></th> <th>Age</th> <th></th> </tr> </thead> <tbody> <tr> <td>Moses W. Brain *</td> <td>Head</td> <td>Mar</td> <td></td> <td>41</td> <td>Mechanical Engineer</td> </tr> <tr> <td>Elizabeth A “</td> <td>Wife</td> <td>“</td> <td></td> <td>41</td> <td></td> </tr> <tr> <td>William G “</td> <td>Son</td> <td></td> <td></td> <td>16</td> <td>Fireman ( St. Eng.)</td> </tr> <tr> <td>Florence M. “</td> <td>Daug</td> <td></td> <td></td> <td>12</td> <td></td> </tr> <tr> <td>Jabey A White</td> <td>Boarder</td> <td>Unm</td> <td></td> <td>24</td> <td>Traveller (Tailor)</td> </tr> </tbody> </table> <p>* Moses was recorded as William M Brain in the 1891 Census</p> <p>Separate Household</p> <table border="0"> <thead> <tr> <th>Occupants</th> <th></th> <th></th> <th></th> <th>Age</th> <th></th> </tr> </thead> <tbody> <tr> <td>James Higgs</td> <td>Head</td> <td>Mar</td> <td></td> <td>51</td> <td>Plumber and Ironmonger</td> </tr> <tr> <td>Alice S “</td> <td>Wife</td> <td>“</td> <td></td> <td>37</td> <td></td> </tr> <tr> <td>Dorothy A “</td> <td>Daug</td> <td></td> <td></td> <td>4</td> <td></td> </tr> </tbody> </table>	Occupants				Age		Moses W. Brain *	Head	Mar		41	Mechanical Engineer	Elizabeth A “	Wife	“		41		William G “	Son			16	Fireman ( St. Eng.)	Florence M. “	Daug			12		Jabey A White	Boarder	Unm		24	Traveller (Tailor)	Occupants				Age		James Higgs	Head	Mar		51	Plumber and Ironmonger	Alice S “	Wife	“		37		Dorothy A “	Daug			4		1901 Census Entry No.229
Occupants				Age																																																										
Moses W. Brain *	Head	Mar		41	Mechanical Engineer																																																									
Elizabeth A “	Wife	“		41																																																										
William G “	Son			16	Fireman ( St. Eng.)																																																									
Florence M. “	Daug			12																																																										
Jabey A White	Boarder	Unm		24	Traveller (Tailor)																																																									
Occupants				Age																																																										
James Higgs	Head	Mar		51	Plumber and Ironmonger																																																									
Alice S “	Wife	“		37																																																										
Dorothy A “	Daug			4																																																										
	<p>Moses William Brain born 13<sup>th</sup> Dec 1858 died 20<sup>th</sup> Dec 1933  Wife Elizabeth (nee Wilkins) born 1859 died 11<sup>th</sup> Sept 1944  Daughter Florence Mabel Brain died 13<sup>th</sup> March 1987 aged 98  Niece Winifred May (nee Brain) –widow As far as I know her husband was killed in the war. She was the granddaughter of Moses William and Elizabeth who lived with Aunt Florence.  In the 1881 Census Elizabeth Wilkins was a dressmaker and Auntie Florrie was a dressmaker and made clothes for me, like pleated skirts for school and ballet clothes  Gwen Brain – husband son of Moses William and Elizabeth lived in Hounds Road where the dentist is now.</p>	Mary King																																																												
1903	James Higgs Plumber Glazier and ironmonger	Wrights Directory																																																												


1906	James Higgs Plumber	Kelly's Directory
1910	House Value £200 Occupier Mrs James Higgs sub tenant- R.J. Stock, C. Dixon, Mrs Limbrick. Owner Moses Smith and Sons. Freehold. Term 14yrs Rent £13 China Shop, Kitchen, Pantry, Washroom. Workshop, Garden. 1 <sup>st</sup> Floor; Sitting Room, Bedroom, 2 <sup>nd</sup> Floor 3 Beds (one from next door ). Passage with right of way for R.J. Stock, sub let for £12.	1910 Finance Act
?	Alfie Neal? Mrs Phelps born here?	Gerry Sweatman
?	This was the home of Mrs. May and Miss Brain	Chris Evans
	Miss Brain lived here and then Mrs May. Mrs May was the niece of Miss Brain and her maiden name was also Brain.	Joanna Shipp
	This is now the home of Joanna Shipp. Joanna Shipp has run several different schools, including Grittleton House School and Rangeworthy School	Chris Evans
1995	Mrs Joanna Shipp moved to this house in 1995. Mrs Shipp once taught at St Elizabeth's School where they often had orphans of the Clergy as pupils. This school closed in 1937. Mrs Shipp opened her own school in 1951 at No.3 High Street with just nine pupils. By 1957 this had grown to 53 pupils when she moved to Rangeworthy Court, and was there for ten years when in 1967 she had 153 pupils. She went on to run Grittleton House School where they now have 280 pupils. Mrs Shipp retired in 1975 when she moved to Devon, she returned to Chipping Sodbury in 1986 (see account of No.20 High Street). At the age of 79 years Mrs Shipp returned to Grittleton House School to run the school for two years. Mrs Shipp was a founder member of "Sodbury Players" and remembers playing Prince Charming in the first Pantomime. All the family were members of St John's Church choir.	Joanna Shipp


DATE	USAGE/OCCUPANTS/PROPRIETORS	SOURCE																											
	<p style="text-align: center;"><b>LIMBRICK HOUSE, ARTINGSTALLS BUTCHERS, NO.44 HIGH STREET 2006</b></p>  <p>Early C19. Rubble with ashlar dressings. Modern tiled roof. Three storeys. Two glazing bar sash windows with dressings and relieving arches. Good mid-C19 butcher's shopfront formerly with bow windows, only timber cornice and plain frieze survive. Panelled wood pilasters. Later sash windows with cast iron ventilator grille at top.</p>	<p>From D.o E. Document as at 1983 held at NMRC Swindon</p>																											
1795	<p>House, office, stable and garden 2 Dwelling houses garden etc. Proprietor Jas. Wickham Occupiers Sam'l Grant 1 man 1 woman 4 children Rateable Value £7</p>	Gordon Tily																											
1816	Sold to T. Werratt and new built	Gordon Tily																											
1830	Thomas Werrett Painter/Plumber/Glazier	Pigots Directory																											
1841	<table border="0"> <tr> <td>Occupants</td> <td>Age</td> <td></td> </tr> <tr> <td>William Iles</td> <td>65</td> <td>Butcher</td> </tr> <tr> <td>Ann “</td> <td>50</td> <td></td> </tr> <tr> <td>Catharine “</td> <td>50</td> <td></td> </tr> <tr> <td>James “</td> <td>44</td> <td>Butcher</td> </tr> <tr> <td>Ann Gardner</td> <td>2</td> <td></td> </tr> <tr> <td colspan="3">Separate Household?</td> </tr> <tr> <td>William Prosser</td> <td>20</td> <td>Tailor</td> </tr> <tr> <td>Ann “</td> <td>19</td> <td></td> </tr> </table>	Occupants	Age		William Iles	65	Butcher	Ann “	50		Catharine “	50		James “	44	Butcher	Ann Gardner	2		Separate Household?			William Prosser	20	Tailor	Ann “	19		1841 Census
Occupants	Age																												
William Iles	65	Butcher																											
Ann “	50																												
Catharine “	50																												
James “	44	Butcher																											
Ann Gardner	2																												
Separate Household?																													
William Prosser	20	Tailor																											
Ann “	19																												
1842	William Iles (Butchers)	Pigots Directory																											
1849	James Iles ( Butcher)	Hunts Directory																											




1923	Richard James Stock Butcher	1923 Kelly's Directory
1927	Thomas Harold Baker Butcher	1927 Kelly's Directory
1931	Thomas Harold Baker Butcher	1931 Kelly's Directory
1939	Thomas Harold Baker Butcher	1939 Kelly's Directory
Mid 1940's?	 <p>The Mop Fair outside Artinstalls Butcher Shop, next two buildings are Future Bride Shop and Lloyds Bank.</p>	Robin Turner
	Thomas Harold Baker Had two sons Gordon and John. Gordon went in the army and became a Major and John became a farmer.	Gerry Sweatman
	<p>Mr and Mrs Baker lived here and Mr Baker ran the butchery business. There was a slaughter house at the back of the yard which was used regularly. There was also a salting house.</p> <p>Mr and Mrs Baker had two sons Gordon and John. Gordon joined the army at the outbreak of war and was commissioned. He became a regular soldier in 1945. John, the second son farmed at Claypits, its possible Tom Baker bought the farm initially for his retirement. John Baker married Pat Huxley. Pats mother Margaret, and Barbara Thompson (No. 4 High Street) were sisters. Their father was John Russell who had the grocer's shop which Barbara and her husband Ewart took over. Mr and Mrs Artingstall then bought No.44 and I think their sons went into the business.</p>	<p>June Ridd</p> <p>Mrs. C.Clarke</p>
1948	Mr F Artingstall Butcher Sons Ian and Rodney Artingstall also became butchers, Ian ran the shop in Chipping Sodbury and Rodney was at Marshfield and Corsham.	J Vizard
1986	Owner Mr. Steve Daniels	J. Vizard
1995	Artingstalls Family Butcher ( but was now owned by Mr. S Daniels)	C.S 1995 Festival Booklet
2006	Mr S Daniels Butcher is the present owner	J Vizard

DATE	USAGE/OCCUPANTS/PROPRIETORS	SOURCE																																				
	<p style="text-align: center;"><b>FUTURE BRIDES SHOP NO.42 HIGH STREET 2006</b></p>  <p style="text-align: center;"><b>Late C18. Render lined as ashlar. Slate roof. Brick stacks. Three storeys. One glazing bar sash window. Late C19 shopfront.</b></p>	<p>From D.o E. Document as at 1983 held at NMRC Swindon</p>																																				
1795	House, shop and garden Proprietor and Occupier Wm. Rogers 1 man 1 woman 5 children Rateable Value £3 10s	Gordon Tily																																				
1799	Proprietor W. Wickham sold to Wm. Alway for £90 in the year 1799 and to J. Wickham 1800	Gordon Tily																																				
1841	<table border="0" style="width: 100%;"> <tr> <td style="width: 15%;">Occupants</td> <td style="width: 15%;"></td> <td style="width: 15%;"></td> <td style="width: 15%; text-align: right;">Age</td> <td style="width: 15%;"></td> <td style="width: 15%;"></td> </tr> <tr> <td>James</td> <td>Woodey</td> <td></td> <td style="text-align: right;">25</td> <td>Plasterer</td> <td></td> </tr> <tr> <td>Rhoda</td> <td>"</td> <td></td> <td style="text-align: right;">30</td> <td></td> <td></td> </tr> <tr> <td>Robert</td> <td>Car</td> <td></td> <td style="text-align: right;">29</td> <td>Army?</td> <td></td> </tr> </table>	Occupants			Age			James	Woodey		25	Plasterer		Rhoda	"		30			Robert	Car		29	Army?		Census												
Occupants			Age																																			
James	Woodey		25	Plasterer																																		
Rhoda	"		30																																			
Robert	Car		29	Army?																																		
1842	Could have been 40 42 or 44 James Wickham Butcher	Pigots Directory																																				
1851	<p>Could have been No. No. 40 42 or 44</p> <table border="0" style="width: 100%;"> <tr> <td style="width: 15%;">Occupants</td> <td style="width: 15%;"></td> <td style="width: 15%;"></td> <td style="width: 15%; text-align: right;">Age</td> <td style="width: 15%;"></td> <td style="width: 15%;"></td> </tr> <tr> <td>James</td> <td>Wickham</td> <td>Head Mar</td> <td style="text-align: right;">66</td> <td>Butcher</td> <td></td> </tr> <tr> <td>Sarah</td> <td>"</td> <td>Wife "</td> <td style="text-align: right;">63</td> <td></td> <td></td> </tr> <tr> <td>Jane</td> <td>"</td> <td>Daug Unm</td> <td style="text-align: right;">35</td> <td>Governess at Home</td> <td></td> </tr> <tr> <td>William</td> <td>"</td> <td>Son "</td> <td style="text-align: right;">30</td> <td>Butcher</td> <td></td> </tr> <tr> <td>Laura</td> <td>"</td> <td>Daug "</td> <td style="text-align: right;">21</td> <td></td> <td></td> </tr> </table>	Occupants			Age			James	Wickham	Head Mar	66	Butcher		Sarah	"	Wife "	63			Jane	"	Daug Unm	35	Governess at Home		William	"	Son "	30	Butcher		Laura	"	Daug "	21			1851 Census Entry No.72
Occupants			Age																																			
James	Wickham	Head Mar	66	Butcher																																		
Sarah	"	Wife "	63																																			
Jane	"	Daug Unm	35	Governess at Home																																		
William	"	Son "	30	Butcher																																		
Laura	"	Daug "	21																																			
1861	<table border="0" style="width: 100%;"> <tr> <td style="width: 15%;">Occupants</td> <td style="width: 15%;"></td> <td style="width: 15%;"></td> <td style="width: 15%; text-align: right;">Age</td> <td style="width: 15%;"></td> <td style="width: 15%;"></td> </tr> <tr> <td>Charlotte</td> <td>Bennett</td> <td>Head Unm</td> <td style="text-align: right;">46</td> <td>Proprietor of Houses</td> <td></td> </tr> <tr> <td>Mary</td> <td>"</td> <td>Cousin "</td> <td style="text-align: right;">44</td> <td></td> <td></td> </tr> </table>	Occupants			Age			Charlotte	Bennett	Head Unm	46	Proprietor of Houses		Mary	"	Cousin "	44			1861 Census Entry No.30																		
Occupants			Age																																			
Charlotte	Bennett	Head Unm	46	Proprietor of Houses																																		
Mary	"	Cousin "	44																																			

1871	Occupants William White    Head    Mar    36    Labourer Susan            "        Wife    "        33 Priscilla        "        Daug           11 George Kembury    Nephew        11 Harriet Blake    Visitor        84	1871 Census Entry No. 40
1881	Occupants Emma J Bick        Head    W        65    Annuitant Blanch J Fregard    Niece        14    Scholar	1881 Census
1891	Occupants Emma J Bick        Head    Wid     76    Living on own means Caroline I Boyce    Niece        13    Scholar Sarah A Miles        Serv    Unm    19    Gen Dom Serv	1891 Census Entry No. 204
1901	Occupants Thomas S Cannon    Head    Mar     23    Butcher Caroline L            "        Wife    "        23 Charlie J             "        Brother Unm 15	1901 Census Entry No. 231
1901	T. Cannon	Wright's Dir.
1903	T. Cannon	Wright's Directory
1931	E. Borrett Fishmonger	1931 Kelly's Directory
1939	E. Borrett Fishmonger	1939 Kelly's Directory
1943	Borretts Wet Fishshop and Greengrocer. Chris Evans got his first banana there	Chris Evans
	Mr and Mrs Borrett ran the greengrocer's and also sold some fish. They had three daughters Pamela, Penelope and Denise.	
	Penelope and Diana Borrett worked in the family Greengrocers next to Artingstalls Butcher	The Sodburys
1995	Total Recall Communications Ltd. 	C. S. 1995 Festival Booklet
1998	Davis Champion and Payne Estate Agents Bertram Pink was the Proprietor	Walter Blessley
2004/5	Proprietors Mr. W Blessley and then sold to his son-in-law	Walter Blessley
2005	Future Brides Shop run by Rebecca Whitton	Rebecca Whitton

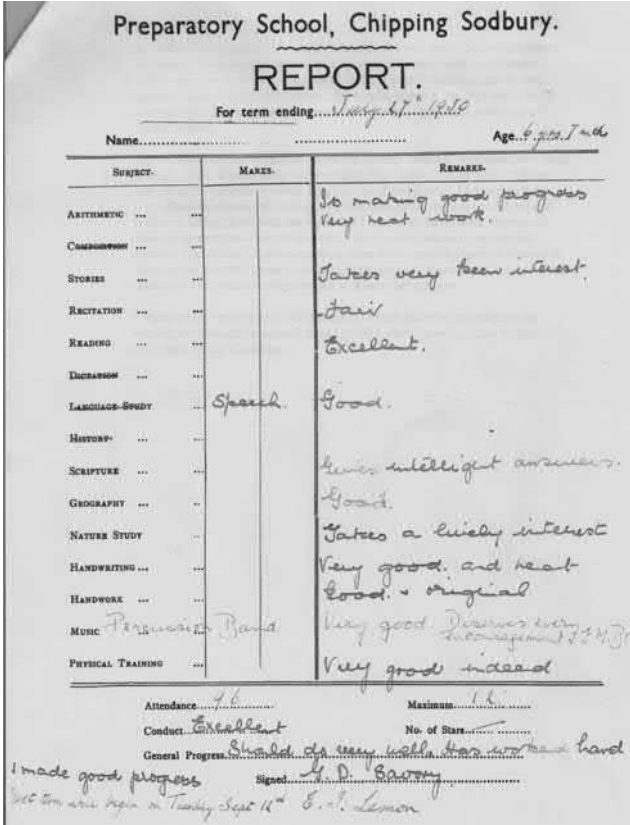
DATE	USAGE/OCCUPANTS/PROPRIETORS	SOURCE																																										
	<p style="text-align: center;"><b>LLOYDS BANK NO. 40 HIGH STREET 2006</b></p>  <p style="text-align: center;">Late C.18 Render lined as ashlar. Slate Roof. Brick stacks. Three Storeys. Two glazing bar sash windows. Modern ground floor front</p>	<p>From D.o E. Document as at 1983 held at NMRC Swindon</p>																																										
1795	<p>Stables slaughter house, ox barton and garden Owner James Wickham Rateable Value for plot No's 220 222 223 &amp; 224 combined £14</p>	Gordon Tily																																										
1841	<table border="0"> <tr> <td>Occupants</td> <td></td> <td></td> <td></td> <td>Age</td> <td></td> </tr> <tr> <td>Hester Russell</td> <td></td> <td></td> <td></td> <td>84</td> <td>Shopkeeper</td> </tr> <tr> <td>Hester Bickerton</td> <td></td> <td></td> <td></td> <td>15</td> <td></td> </tr> <tr> <td>Mary Cleator</td> <td></td> <td></td> <td></td> <td>30</td> <td>Seamstress</td> </tr> <tr> <td colspan="6">Separate Household</td> </tr> <tr> <td>Ann Smith</td> <td></td> <td></td> <td></td> <td>65</td> <td>Independent</td> </tr> </table>	Occupants				Age		Hester Russell				84	Shopkeeper	Hester Bickerton				15		Mary Cleator				30	Seamstress	Separate Household						Ann Smith				65	Independent	1841 Census						
Occupants				Age																																								
Hester Russell				84	Shopkeeper																																							
Hester Bickerton				15																																								
Mary Cleator				30	Seamstress																																							
Separate Household																																												
Ann Smith				65	Independent																																							
1842	<p>Could have been No.40 42 or 44 James Wickham Butcher</p>	1842 Pigots Dir																																										
1849	<p>Could have been No. 40 42 or 44 James Wickham ( Butcher)</p>	Hunts Directory																																										
1851	<p>Could have been No. 40 42 or 44</p> <table border="0"> <tr> <td>Occupants</td> <td></td> <td></td> <td></td> <td>Age</td> <td></td> </tr> <tr> <td>James Wickham</td> <td>Head</td> <td>Mar</td> <td></td> <td>66</td> <td>Butcher</td> </tr> <tr> <td>Sarah</td> <td>"</td> <td>Wife</td> <td>"</td> <td>63</td> <td></td> </tr> <tr> <td>Jane</td> <td>"</td> <td>Daug</td> <td>Unm</td> <td>35</td> <td>Governess at home</td> </tr> <tr> <td>William</td> <td>"</td> <td>Son</td> <td>"</td> <td>30</td> <td>Butcher</td> </tr> <tr> <td>Laura</td> <td>"</td> <td>Daug</td> <td>"</td> <td>21</td> <td></td> </tr> </table>	Occupants				Age		James Wickham	Head	Mar		66	Butcher	Sarah	"	Wife	"	63		Jane	"	Daug	Unm	35	Governess at home	William	"	Son	"	30	Butcher	Laura	"	Daug	"	21		1851 Census Entry No.72						
Occupants				Age																																								
James Wickham	Head	Mar		66	Butcher																																							
Sarah	"	Wife	"	63																																								
Jane	"	Daug	Unm	35	Governess at home																																							
William	"	Son	"	30	Butcher																																							
Laura	"	Daug	"	21																																								
1861	<table border="0"> <tr> <td>Occupants</td> <td></td> <td></td> <td></td> <td>Age</td> <td></td> </tr> <tr> <td>John D Russell</td> <td>Head</td> <td>Mar</td> <td></td> <td>34</td> <td>Tallow Chandler</td> </tr> <tr> <td>Mary E</td> <td>"</td> <td>Wife</td> <td>"</td> <td>28</td> <td></td> </tr> <tr> <td>George</td> <td>"</td> <td>Son</td> <td></td> <td>5</td> <td></td> </tr> <tr> <td>Louisa M</td> <td>"</td> <td>Daug</td> <td></td> <td>2</td> <td></td> </tr> <tr> <td>Bedford</td> <td>"</td> <td>Son</td> <td></td> <td>5mths</td> <td></td> </tr> <tr> <td>Sarah A Smart</td> <td>Serv</td> <td></td> <td></td> <td>19</td> <td>House Servant</td> </tr> </table>	Occupants				Age		John D Russell	Head	Mar		34	Tallow Chandler	Mary E	"	Wife	"	28		George	"	Son		5		Louisa M	"	Daug		2		Bedford	"	Son		5mths		Sarah A Smart	Serv			19	House Servant	1861 Census Entry No. 29
Occupants				Age																																								
John D Russell	Head	Mar		34	Tallow Chandler																																							
Mary E	"	Wife	"	28																																								
George	"	Son		5																																								
Louisa M	"	Daug		2																																								
Bedford	"	Son		5mths																																								
Sarah A Smart	Serv			19	House Servant																																							




1863	John and Geo Russell Tallow Chandlers and Corn Dealers	1863 P.O. Directory																														
1868	George Russell Tallow Chandler and Corn and Flour Merchant	Slaters Directory																														
1871	<table border="0"> <thead> <tr> <th>Occupants</th> <th></th> <th></th> <th></th> <th>Age</th> <th></th> </tr> </thead> <tbody> <tr> <td>George Russell</td> <td>Head</td> <td>Wdw</td> <td>79</td> <td>Retired Tallow Chandler</td> <td></td> </tr> <tr> <td>Mary Ann "</td> <td>Daug</td> <td>Unm</td> <td>48</td> <td></td> <td></td> </tr> <tr> <td>Fanny "</td> <td>G.Daug</td> <td>"</td> <td>17</td> <td></td> <td></td> </tr> <tr> <td>Frederick Moore Jnr</td> <td>Lodger</td> <td>"</td> <td>24</td> <td>B.A Oxon Curate of C.S</td> <td></td> </tr> </tbody> </table>	Occupants				Age		George Russell	Head	Wdw	79	Retired Tallow Chandler		Mary Ann "	Daug	Unm	48			Fanny "	G.Daug	"	17			Frederick Moore Jnr	Lodger	"	24	B.A Oxon Curate of C.S		1871 Census Entry No. 39
Occupants				Age																												
George Russell	Head	Wdw	79	Retired Tallow Chandler																												
Mary Ann "	Daug	Unm	48																													
Fanny "	G.Daug	"	17																													
Frederick Moore Jnr	Lodger	"	24	B.A Oxon Curate of C.S																												
1879	John Russell Tallow Chandler	W E Owen Dir																														
1881	<table border="0"> <thead> <tr> <th>Occupants</th> <th></th> <th></th> <th></th> <th>Age</th> <th></th> </tr> </thead> <tbody> <tr> <td>Mary Ann Russell</td> <td>Head</td> <td>Unm</td> <td>50</td> <td>Annuitant</td> <td></td> </tr> <tr> <td>Albied Gone</td> <td>Lodger</td> <td>"</td> <td>27</td> <td>Music Teacher</td> <td></td> </tr> <tr> <td>Ann Uzzell</td> <td>Serv</td> <td>"</td> <td>17</td> <td>Gen Dom Serv</td> <td></td> </tr> </tbody> </table>	Occupants				Age		Mary Ann Russell	Head	Unm	50	Annuitant		Albied Gone	Lodger	"	27	Music Teacher		Ann Uzzell	Serv	"	17	Gen Dom Serv		1881 Census						
Occupants				Age																												
Mary Ann Russell	Head	Unm	50	Annuitant																												
Albied Gone	Lodger	"	27	Music Teacher																												
Ann Uzzell	Serv	"	17	Gen Dom Serv																												
1891	<table border="0"> <thead> <tr> <th>Occupants</th> <th></th> <th></th> <th></th> <th>Age</th> <th></th> </tr> </thead> <tbody> <tr> <td>Mary A Russell</td> <td>Head</td> <td>Unm</td> <td>64</td> <td>Living on own means</td> <td></td> </tr> <tr> <td>Kate White</td> <td>Serv</td> <td>"</td> <td>18</td> <td>Gen Dom Serv</td> <td></td> </tr> </tbody> </table>	Occupants				Age		Mary A Russell	Head	Unm	64	Living on own means		Kate White	Serv	"	18	Gen Dom Serv		1891 Census Entry No.205												
Occupants				Age																												
Mary A Russell	Head	Unm	64	Living on own means																												
Kate White	Serv	"	18	Gen Dom Serv																												
1897	Miss Mary Ann Russell furnished apartments	Kelly's Dir.																														
1901	Miss Russell Furnished Apartments	Wrights Dir																														
1901	<table border="0"> <thead> <tr> <th>Occupants</th> <th></th> <th></th> <th></th> <th>Age</th> <th></th> </tr> </thead> <tbody> <tr> <td>Mary Ann Russell</td> <td>Head</td> <td>Unm</td> <td>74</td> <td>Living on own means</td> <td></td> </tr> <tr> <td>Fanny Limbrick</td> <td>Niece</td> <td>Wid</td> <td>47</td> <td>" " " "</td> <td></td> </tr> <tr> <td>Elsie M Neale</td> <td>Niece</td> <td>Unm</td> <td>16</td> <td></td> <td></td> </tr> <tr> <td>Kati White</td> <td>Serv</td> <td>"</td> <td>28</td> <td>Gen Dom Serv</td> <td></td> </tr> </tbody> </table>	Occupants				Age		Mary Ann Russell	Head	Unm	74	Living on own means		Fanny Limbrick	Niece	Wid	47	" " " "		Elsie M Neale	Niece	Unm	16			Kati White	Serv	"	28	Gen Dom Serv		1901 Census Entry No. 232
Occupants				Age																												
Mary Ann Russell	Head	Unm	74	Living on own means																												
Fanny Limbrick	Niece	Wid	47	" " " "																												
Elsie M Neale	Niece	Unm	16																													
Kati White	Serv	"	28	Gen Dom Serv																												
1903	Miss Russell Furnished Apartments	Wrights Dir																														
1910	The Finance Act says the New Hall Passage was adjoining Neales	1910 Finance Act																														
	Miss Neils Private School accommodated in what is now Lloyds Bank	The Sodburys																														
?	I think the house was occupied by Mrs Kneale and Miss Kneale who was the sister of Mrs Phelps at No.22	June Ridd																														
1906	 <p>With best wishes from C. M. &amp; P. Neale June 06.</p> <p>Photograph of a class in Miss Neale's school 1906. The little boy fourth from the left is Harold Turner, who was later to live in this building.</p>	Robin Turner																														
1930's	The house was occupied by a Mr and Mrs Turner when the house was called "Harbet" Robin Turner son of Harold and Betty Turner said the name of the house was after his father and mother.	June Ridd Robin Turner																														
?	Harold Turner was a leader in the scouts and later moved to the house called Dagmar	Gerry Sweatman																														
1949-51	Mum and Dad bought it in 1949 on the understanding that it would bring in revenue. Sheila was gifted at cake making and my other sister, Ruth and I came home from London to join in the cafe project. The weekly market was still held in the street, there was plenty of trade, and we produced morning coffee and cakes (including doughnuts!) lunches teas and late afternoon snacks. We also catered for some coach parties. The Town Council gave us permission to turn a private house into a business	June Ridd																														

	<p>provided that we did not sell food to be consumed off the premises, otherwise Sweatmans would object to the business.</p> <p>Sheila and husband Ken Nielsen, when he was out of hospital, with their three children lived on the Ridge Estate. Ruth and I lived with my parents (Mr. and Mrs Moore) over the shop until I married in 1951.</p> <p>There was an attic door connecting to No.42 although this was secured.</p>	
1949/52	<p>Mr.Sam. Moore and his wife Ivy ran a cafe here selling home made doughnuts and coffee. ( Mr and Mrs Moore also lived in No.52 from 1931-1937) They had three daughters Sheila Ruth and June. June held her wedding reception here. It was later sold to a Mr and Mrs Christmas.</p>	Chris Evans
1952?	<p>Mr and Mrs Christmas purchased and ran the “ Xmas Cafe” and Antique Shop until September 1954 when it was sold.</p>	Chris Evans Lloyds Bank
1954	 <p>Photographs of the front and side elevation of the Lloyds Bank Building when it was the Xmas Café</p>	Lloyds Bank Archive
1954		Lloyds Bank Archive
1955	<p>2<sup>nd</sup> March the Lloyds Bank wished to purchase a strip of land between No. 40 and the Church Entrance which was accessed through a doorway and had a right of way for the church. This was turned into offices and the doorways made into windows. The shed known as The Old Pump House was purchased for £300 on the 23<sup>rd</sup> July in order for the Bank to create a vault.</p>	George Davey
1957-2005	<p>Lloyds Bank opened on the 20<sup>th</sup> May 1957. A through the wall Cashpoint was installed in February 1986.</p>	Lloyds Bank Archives




1881	House Unoccupied	1881 Census
1885	Conveyance of house garden and premises from Mr. and Mrs Levi and Mrs Knight to the Trustees of the Baptist Chapel	Documents held by G.Davey
1886	New Hall was opened Baptist Minister was Rev. Aquila Lemon	Percy Couzens
1910	New Hall Value £1280 Occ. Baptist Church Owner Aquila Lemon 3 Classrooms, Hall, Scullery, Store, E.C. Pump House, Passage adjoining Neale's. Good substantial stone building, Freestone Dressing, Roman Tiled. 1886 AD. 35ft Frontage	1910 Finance Act
1923	New Hall	1923 Kelly's Directory
1931	New Hall	1931 Kelly's Directory
	During the period 1886-1965 the New Hall served many purposes and it was leased to many organisations, including the Grammar School , and serving as the Y.M.C.A. for the grater part of the 39-45 War.	Baptist Church Booklet byP. & L. Clarke
1950	 <p>In 1948 my family moved to the area and I was sent to The Preparatory School, run by the Misses Lemon and held in the Baptist Church. I believed they used other venues within Chipping Sodbury before. My teacher was Mrs. Savory, who lived in Horse Street, and I remember that Miss Bowles came in to teach us music.</p> <p>It was a good school but it closed in about 1951 – I don't remember why – and I went to St. Mary's Church of England Primary School in Yate</p>	E. Britton
1965	The New Hall was converted into the present Church, and the new Church opened on May 22 <sup>nd</sup> 1965	Booklet by P. & L. Clarke.

DATE	USAGE/OCCUPANTS/PROPRIETORS	SOURCE																																	
	<p style="text-align: center;"><b>OLD GRAMMAR SCHOOL, LIBRARY 2006</b></p> 																																		
1789	The school was built on the site of what was once the Lamb Inn site, The cost of purchasing the site was £ 63 and the cost of building was £391.11.3d.	Percy Couzens																																	
1795	Dwelling House, School House, yards, gardens etc. Proprietors Feoffees of Free School Occupiers Rev. Edward Davis 1 man 1 woman. Rateable Value £8	Gordon Tily																																	
1830	Revd. Thomas Smith	Pigots Directory																																	
1839	Thomas Smith Perpetual Curate	Robsons Dir.																																	
1841	<table border="0"> <thead> <tr> <th>Occupants</th> <th>Age</th> <th></th> </tr> </thead> <tbody> <tr> <td>Thomas Smith</td> <td>61</td> <td>Clergyman</td> </tr> <tr> <td>Selena “</td> <td>50</td> <td></td> </tr> <tr> <td>Elizabeth “</td> <td>20</td> <td></td> </tr> <tr> <td>James “</td> <td>16</td> <td></td> </tr> <tr> <td>Henry “</td> <td>15</td> <td></td> </tr> <tr> <td>Laura “</td> <td>11</td> <td></td> </tr> <tr> <td>Fanny “</td> <td>9</td> <td></td> </tr> <tr> <td>Augustus “</td> <td>6</td> <td></td> </tr> <tr> <td>Mary “</td> <td>3</td> <td></td> </tr> <tr> <td>Matilda Jukes</td> <td>13</td> <td>House Servant</td> </tr> </tbody> </table>	Occupants	Age		Thomas Smith	61	Clergyman	Selena “	50		Elizabeth “	20		James “	16		Henry “	15		Laura “	11		Fanny “	9		Augustus “	6		Mary “	3		Matilda Jukes	13	House Servant	1841 Census
Occupants	Age																																		
Thomas Smith	61	Clergyman																																	
Selena “	50																																		
Elizabeth “	20																																		
James “	16																																		
Henry “	15																																		
Laura “	11																																		
Fanny “	9																																		
Augustus “	6																																		
Mary “	3																																		
Matilda Jukes	13	House Servant																																	
1842	Rev. Thomas Smith, master ( Academies of Schools)	Pigots Directory																																	
1849	Rev. Thomas Smith ( Vicar)	Hunts Dir.																																	

1851	<p>Occupants</p> <table> <thead> <tr> <th></th> <th></th> <th></th> <th></th> <th>Age</th> <th></th> </tr> </thead> <tbody> <tr> <td>Thomas</td> <td>Smith</td> <td>Head</td> <td>Wdwr</td> <td>67</td> <td>Perpetual Curate</td> </tr> <tr> <td>Elizabeth</td> <td>"</td> <td>Daug</td> <td>Unm</td> <td>30</td> <td></td> </tr> <tr> <td>Sarah</td> <td>"</td> <td>"</td> <td>"</td> <td>21</td> <td></td> </tr> <tr> <td>Augustus</td> <td>"</td> <td>Son</td> <td>"</td> <td>16</td> <td>Scholar</td> </tr> <tr> <td>Mary</td> <td>"</td> <td>Daug</td> <td>"</td> <td>13</td> <td>"</td> </tr> <tr> <td>Samuel</td> <td>"</td> <td>Son</td> <td>Mar</td> <td>28</td> <td>Chaplain of B Coll Bristol</td> </tr> <tr> <td>Mary</td> <td>Matthews</td> <td>Serv</td> <td>Unm</td> <td>31</td> <td>House Servant</td> </tr> </tbody> </table>					Age		Thomas	Smith	Head	Wdwr	67	Perpetual Curate	Elizabeth	"	Daug	Unm	30		Sarah	"	"	"	21		Augustus	"	Son	"	16	Scholar	Mary	"	Daug	"	13	"	Samuel	"	Son	Mar	28	Chaplain of B Coll Bristol	Mary	Matthews	Serv	Unm	31	House Servant	1851 Census Entry no. 73																																				
				Age																																																																																		
Thomas	Smith	Head	Wdwr	67	Perpetual Curate																																																																																	
Elizabeth	"	Daug	Unm	30																																																																																		
Sarah	"	"	"	21																																																																																		
Augustus	"	Son	"	16	Scholar																																																																																	
Mary	"	Daug	"	13	"																																																																																	
Samuel	"	Son	Mar	28	Chaplain of B Coll Bristol																																																																																	
Mary	Matthews	Serv	Unm	31	House Servant																																																																																	
1857	The school closed after the death of Rev. Thomas Smith.	Percy Couzens																																																																																				
1869	The school reopened with John Philip Wills MA as the new Head	Percy Couzens																																																																																				
1871	<p>Occupants</p> <table> <thead> <tr> <th></th> <th></th> <th></th> <th></th> <th>Age</th> <th></th> </tr> </thead> <tbody> <tr> <td>John P</td> <td>Wills</td> <td>Head</td> <td>Mar</td> <td>33</td> <td>Schoolmaster BA London</td> </tr> <tr> <td>Jane</td> <td>"</td> <td>Wife</td> <td>"</td> <td>23</td> <td></td> </tr> <tr> <td>John P</td> <td>"</td> <td>Son</td> <td>"</td> <td>1</td> <td></td> </tr> <tr> <td>Amelia F</td> <td>"</td> <td>Daug</td> <td>"</td> <td>4mths</td> <td></td> </tr> <tr> <td>Warwick G</td> <td>McLeman</td> <td>Boarder</td> <td>"</td> <td>14</td> <td>Scholar</td> </tr> <tr> <td>Svallen?</td> <td>Roberts</td> <td>"</td> <td>"</td> <td>15</td> <td>"</td> </tr> <tr> <td>Nathan</td> <td>Vickery</td> <td>"</td> <td>"</td> <td>13</td> <td>"</td> </tr> <tr> <td>Walter</td> <td>"</td> <td>"</td> <td>"</td> <td>12</td> <td>"</td> </tr> <tr> <td>George</td> <td>Winlock</td> <td>"</td> <td>"</td> <td>12</td> <td>"</td> </tr> <tr> <td>Robert</td> <td>Gould</td> <td>"</td> <td>"</td> <td>10</td> <td>"</td> </tr> <tr> <td>Henry</td> <td>Gratteridge</td> <td>"</td> <td>Unm</td> <td>21</td> <td>Assistant Master</td> </tr> <tr> <td>Sarah J</td> <td>Uzzell</td> <td>Serv</td> <td>"</td> <td>16</td> <td>General Servant</td> </tr> <tr> <td>Priscilla R</td> <td>Ratley</td> <td>"</td> <td>"</td> <td>14</td> <td>" "</td> </tr> </tbody> </table>					Age		John P	Wills	Head	Mar	33	Schoolmaster BA London	Jane	"	Wife	"	23		John P	"	Son	"	1		Amelia F	"	Daug	"	4mths		Warwick G	McLeman	Boarder	"	14	Scholar	Svallen?	Roberts	"	"	15	"	Nathan	Vickery	"	"	13	"	Walter	"	"	"	12	"	George	Winlock	"	"	12	"	Robert	Gould	"	"	10	"	Henry	Gratteridge	"	Unm	21	Assistant Master	Sarah J	Uzzell	Serv	"	16	General Servant	Priscilla R	Ratley	"	"	14	" "	1871 Census Entry no. 37
				Age																																																																																		
John P	Wills	Head	Mar	33	Schoolmaster BA London																																																																																	
Jane	"	Wife	"	23																																																																																		
John P	"	Son	"	1																																																																																		
Amelia F	"	Daug	"	4mths																																																																																		
Warwick G	McLeman	Boarder	"	14	Scholar																																																																																	
Svallen?	Roberts	"	"	15	"																																																																																	
Nathan	Vickery	"	"	13	"																																																																																	
Walter	"	"	"	12	"																																																																																	
George	Winlock	"	"	12	"																																																																																	
Robert	Gould	"	"	10	"																																																																																	
Henry	Gratteridge	"	Unm	21	Assistant Master																																																																																	
Sarah J	Uzzell	Serv	"	16	General Servant																																																																																	
Priscilla R	Ratley	"	"	14	" "																																																																																	
1881	<p>Occupants</p> <table> <thead> <tr> <th></th> <th></th> <th></th> <th></th> <th>Age</th> <th></th> </tr> </thead> <tbody> <tr> <td>James</td> <td>Dumas</td> <td>Head</td> <td>Mar</td> <td>42</td> <td>Headmaster</td> </tr> <tr> <td>Annie L</td> <td>"</td> <td>Wife</td> <td>"</td> <td>44</td> <td></td> </tr> <tr> <td>Marguerite B</td> <td>"</td> <td>Daug</td> <td>Unm</td> <td>19</td> <td></td> </tr> <tr> <td>James</td> <td>"</td> <td>Son</td> <td>"</td> <td>17</td> <td>Scholar</td> </tr> <tr> <td>Robert</td> <td>"</td> <td>"</td> <td>"</td> <td>15</td> <td>"</td> </tr> <tr> <td>Alexander S</td> <td>"</td> <td>"</td> <td>"</td> <td>13</td> <td>"</td> </tr> <tr> <td>Flora</td> <td>Brampton</td> <td>Visitor</td> <td>"</td> <td>11</td> <td>"</td> </tr> <tr> <td>Isabella M</td> <td>Miles</td> <td>Serv</td> <td>Unm</td> <td>17</td> <td>Gen Domestic Servant</td> </tr> <tr> <td>Lucy S</td> <td>"</td> <td>"</td> <td>"</td> <td>15</td> <td>" " "</td> </tr> </tbody> </table>					Age		James	Dumas	Head	Mar	42	Headmaster	Annie L	"	Wife	"	44		Marguerite B	"	Daug	Unm	19		James	"	Son	"	17	Scholar	Robert	"	"	"	15	"	Alexander S	"	"	"	13	"	Flora	Brampton	Visitor	"	11	"	Isabella M	Miles	Serv	Unm	17	Gen Domestic Servant	Lucy S	"	"	"	15	" " "	1881 Census																								
				Age																																																																																		
James	Dumas	Head	Mar	42	Headmaster																																																																																	
Annie L	"	Wife	"	44																																																																																		
Marguerite B	"	Daug	Unm	19																																																																																		
James	"	Son	"	17	Scholar																																																																																	
Robert	"	"	"	15	"																																																																																	
Alexander S	"	"	"	13	"																																																																																	
Flora	Brampton	Visitor	"	11	"																																																																																	
Isabella M	Miles	Serv	Unm	17	Gen Domestic Servant																																																																																	
Lucy S	"	"	"	15	" " "																																																																																	
1891	<p>Occupants</p> <table> <thead> <tr> <th></th> <th></th> <th></th> <th></th> <th>Age</th> <th></th> </tr> </thead> <tbody> <tr> <td>James</td> <td>Dumas</td> <td>Head</td> <td>Mar</td> <td>52</td> <td>Clerk of Holy Orders Schoolmaster</td> </tr> <tr> <td>Annie L</td> <td>"</td> <td>Wife</td> <td>"</td> <td>54</td> <td></td> </tr> <tr> <td>James</td> <td>"</td> <td>Son</td> <td>Unm</td> <td>27</td> <td>Student in Art &amp; Science</td> </tr> <tr> <td>Marguerite B</td> <td>"</td> <td>Daug</td> <td>Mar</td> <td>29</td> <td></td> </tr> <tr> <td>Ernest J.</td> <td>Trenfield</td> <td>G. Son</td> <td>"</td> <td>2</td> <td></td> </tr> <tr> <td>John W</td> <td>"</td> <td>Son in Law</td> <td>Mar</td> <td>29</td> <td>Solicitor</td> </tr> <tr> <td>Harriet</td> <td>Carte?</td> <td>Visitor</td> <td>Unm</td> <td>29</td> <td></td> </tr> <tr> <td>Albert</td> <td>Conard</td> <td>Boarder</td> <td>"</td> <td>15</td> <td>Scholar</td> </tr> <tr> <td>Caroline</td> <td>Hancock</td> <td>Serv</td> <td>Unm</td> <td>29</td> <td>Gen. Dom. Servant</td> </tr> </tbody> </table>					Age		James	Dumas	Head	Mar	52	Clerk of Holy Orders Schoolmaster	Annie L	"	Wife	"	54		James	"	Son	Unm	27	Student in Art & Science	Marguerite B	"	Daug	Mar	29		Ernest J.	Trenfield	G. Son	"	2		John W	"	Son in Law	Mar	29	Solicitor	Harriet	Carte?	Visitor	Unm	29		Albert	Conard	Boarder	"	15	Scholar	Caroline	Hancock	Serv	Unm	29	Gen. Dom. Servant	1891 Census Entry no.206																								
				Age																																																																																		
James	Dumas	Head	Mar	52	Clerk of Holy Orders Schoolmaster																																																																																	
Annie L	"	Wife	"	54																																																																																		
James	"	Son	Unm	27	Student in Art & Science																																																																																	
Marguerite B	"	Daug	Mar	29																																																																																		
Ernest J.	Trenfield	G. Son	"	2																																																																																		
John W	"	Son in Law	Mar	29	Solicitor																																																																																	
Harriet	Carte?	Visitor	Unm	29																																																																																		
Albert	Conard	Boarder	"	15	Scholar																																																																																	
Caroline	Hancock	Serv	Unm	29	Gen. Dom. Servant																																																																																	
1901	Rev. J. Dumas B.A. B.Sc. Endowed School	Wrights Dir.																																																																																				
1901	<p>Occupants</p> <table> <thead> <tr> <th></th> <th></th> <th></th> <th></th> <th>Age</th> <th></th> </tr> </thead> <tbody> <tr> <td>James</td> <td>Dumas</td> <td>Head</td> <td>Mar</td> <td>62</td> <td>C of E Schoolmaster</td> </tr> <tr> <td>Annie L</td> <td>"</td> <td>Wife</td> <td>"</td> <td>63</td> <td></td> </tr> <tr> <td>Isabel</td> <td>Wann</td> <td>G. Niece</td> <td>Unm</td> <td>13</td> <td></td> </tr> <tr> <td>Margaret</td> <td>"</td> <td>"</td> <td>"</td> <td>11</td> <td></td> </tr> <tr> <td>Mary</td> <td>"</td> <td>"</td> <td>"</td> <td>9</td> <td></td> </tr> <tr> <td>Cyryl F</td> <td>Thorney</td> <td>Boarder</td> <td>"</td> <td>12</td> <td></td> </tr> <tr> <td>James H.</td> <td>Merret</td> <td>"</td> <td>"</td> <td>10</td> <td></td> </tr> <tr> <td>Clara K.</td> <td>Goldwell</td> <td>Serv</td> <td>"</td> <td>17</td> <td>Domestic</td> </tr> <tr> <td>Emily J</td> <td>"</td> <td>"</td> <td>"</td> <td>15</td> <td></td> </tr> </tbody> </table>					Age		James	Dumas	Head	Mar	62	C of E Schoolmaster	Annie L	"	Wife	"	63		Isabel	Wann	G. Niece	Unm	13		Margaret	"	"	"	11		Mary	"	"	"	9		Cyryl F	Thorney	Boarder	"	12		James H.	Merret	"	"	10		Clara K.	Goldwell	Serv	"	17	Domestic	Emily J	"	"	"	15		1901 Census Entry no. 233																								
				Age																																																																																		
James	Dumas	Head	Mar	62	C of E Schoolmaster																																																																																	
Annie L	"	Wife	"	63																																																																																		
Isabel	Wann	G. Niece	Unm	13																																																																																		
Margaret	"	"	"	11																																																																																		
Mary	"	"	"	9																																																																																		
Cyryl F	Thorney	Boarder	"	12																																																																																		
James H.	Merret	"	"	10																																																																																		
Clara K.	Goldwell	Serv	"	17	Domestic																																																																																	
Emily J	"	"	"	15																																																																																		

1903	Rev. J. Dumas B.A. B.Sc. Endowed School	Wrights Dir.
1906	Rev. James Dumas B.A. B.Sc. (Master Grammar School)Trustee of the Town Trust	1906 Kelly's Directory
1906	The Endowed School( Grammar School) had ceased to function around the death of Rev. Dumas	Percy Couzens
1912	For several years the building became a private residence but in 1912 the larger of the rooms now used for community functions was added and in 1913 a State Grammar School was opened.	Miss K. Watkins
1913	The school reopened after rebuilding for about 200 children. Mr C D Walters BA as Headmaster and Miss Irene C Verney as Headmistress. It was now a mixed school and Mr Percy Couzens won a scholarship to attend.	Percy Couzens & Kelly's Directory
1927	Claud Danningel Waters M.A. master with 4 assistant masters & 3 assistant mistresses	Kelly's Directory
1931	Claud Dallanger Waters M.A. was resident at The Green	Kelly's Directory
1938	Mr C D Waters was head for 25 years when he moved with the staff to the new premises in Cotswold Road.	Miss K. Watkins
1945	At one stage during the World War 2 it was used as a billet for soldiers stationed in Chipping Sodbury, but otherwise remained empty until 1945 when some rooms were used as overflow classrooms for St Johns School in Hatters Lane.	Miss K. Watkins
1944/5	When Chris Evans was at school here in 1944/5 the Headmistress was Miss Kathleen Watkins and the Headmaster Mr Jeff Palmer, Mr Arthur Wilmot was his teacher. Arthur Wilmot painted a big map of the world on the passage wall. Chris was sent out from class one day while the map was being painted and noticed Stewart Island near New Zealand had been missed off, he drew this to Mr Wilmot's attention who disputed it, but referring to the atlas realised his mistake and put it right. About 60 or 70 Americans came in 1944 as photographic group for the D. Day Landings. They were billeted in the local pubs, The Bell, Portcullis, George, Oak and Beaufort.	Chris Evans
	Sheila, June's eldest sister taught here although unqualified. Joan Lawrence was qualified and taught PE. Arthur Wilmot, the teacher remembered by Chris Evans had been a milk roundsman. His war service was in the RAF as a Flight Lieutenant. Like many with no profession to return to after the war had ended, he trained to be a teacher-there was an acute shortage due to casualties.	June Ridd
1946	One of the old classrooms was used to house a branch of the County Library run by Mrs. P A Couzens	Gordon Tily
1949	Behind the school pre-fabricated concrete building were erected as rooms for Domestic Science and Woodwork. An area of four fields was made into a garden area where the children were taught gardening.	Chris Evans
1953	The Old Grammar school had more classrooms built at the rear and became a Secondary Modern School.	Percy Couzens
1966	The buildings continued to house the school until 1966 by which time it had outgrown the accommodation, and the pupils and staff moved to new premises at Yate, which became King Edmunds School. The building became empty again except for one room used by the County Library.	Miss K. Watkins
1979	It remained in a decrepit state until 1979 when the Town Lands Charity began restoration on the ground floor rooms these were opened for community use on February 7 <sup>th</sup> 1980.	Miss K. Watkins
2006	A Youth Club has been held here three evenings a week in the upstairs rooms for some years, this is about to stop and be held in a temporary building.	Jim Elsworth

DATE	USAGE/OCCUPANTS/PROPRIETORS	SOURCE																																																									
	<p style="text-align: center;"><b>DUKE WILLIAM INN POLICE STATION 2006</b></p> 																																																										
1795	The late Duke William Inn, yards ,stables, bakehouse gardens etc. Proprietor W H Hartley Occupier John Hancock and his under tenants Rateable Value £12	Gordon Tily																																																									
1816?	Occupier W.Shipp	Gordon Tily																																																									
1830	William Shipp Baker	Pigots Directory																																																									
1839	William Shipp Baker	Robsons Dir.																																																									
1841	<table border="0"> <thead> <tr> <th>Occupants</th> <th>Age</th> <th></th> </tr> </thead> <tbody> <tr> <td>William Shipp</td> <td>55</td> <td>Baker</td> </tr> <tr> <td>Elizabeth “</td> <td>55</td> <td></td> </tr> <tr> <td>Daniel Taylor</td> <td>15</td> <td>House Servant</td> </tr> <tr> <td>Jane “</td> <td>2</td> <td></td> </tr> <tr> <td>Mary Cannton?</td> <td>14</td> <td>House Servant</td> </tr> <tr> <td colspan="3">Separate Household</td> </tr> <tr> <td>Elizabeth Alden</td> <td>30</td> <td>Dressmaker</td> </tr> <tr> <td>Elizabeth “</td> <td>9</td> <td></td> </tr> <tr> <td>Thomas “</td> <td>6</td> <td></td> </tr> <tr> <td>Florence “</td> <td>2</td> <td></td> </tr> <tr> <td colspan="3">Separate Household</td> </tr> <tr> <td>Sophia Jackes</td> <td>12</td> <td>House Servant</td> </tr> <tr> <td>Robert Hall</td> <td>50</td> <td>Butcher</td> </tr> <tr> <td>William Fry</td> <td>30</td> <td>Ag Lab</td> </tr> <tr> <td>William Porch</td> <td>22</td> <td>“ “</td> </tr> <tr> <td>Hannah “</td> <td>32</td> <td></td> </tr> <tr> <td>Isaac “</td> <td>9mths</td> <td></td> </tr> <tr> <td>Sussannah Shipp</td> <td>9</td> <td></td> </tr> </tbody> </table>	Occupants	Age		William Shipp	55	Baker	Elizabeth “	55		Daniel Taylor	15	House Servant	Jane “	2		Mary Cannton?	14	House Servant	Separate Household			Elizabeth Alden	30	Dressmaker	Elizabeth “	9		Thomas “	6		Florence “	2		Separate Household			Sophia Jackes	12	House Servant	Robert Hall	50	Butcher	William Fry	30	Ag Lab	William Porch	22	“ “	Hannah “	32		Isaac “	9mths		Sussannah Shipp	9		!841 Census
Occupants	Age																																																										
William Shipp	55	Baker																																																									
Elizabeth “	55																																																										
Daniel Taylor	15	House Servant																																																									
Jane “	2																																																										
Mary Cannton?	14	House Servant																																																									
Separate Household																																																											
Elizabeth Alden	30	Dressmaker																																																									
Elizabeth “	9																																																										
Thomas “	6																																																										
Florence “	2																																																										
Separate Household																																																											
Sophia Jackes	12	House Servant																																																									
Robert Hall	50	Butcher																																																									
William Fry	30	Ag Lab																																																									
William Porch	22	“ “																																																									
Hannah “	32																																																										
Isaac “	9mths																																																										
Sussannah Shipp	9																																																										

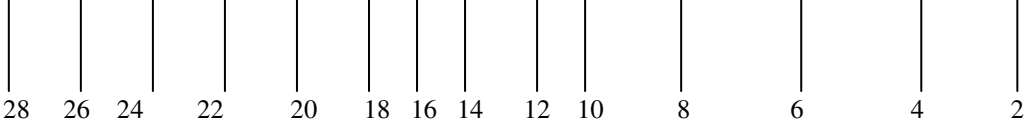


1842	William Shipp ( Bakers) William Shipp ( Retailers of Beer)	Pigots Dir.																																																																																				
1849	Elizabeth Shipp ( Beer Retailer)	Hunts Dir.																																																																																				
1851	<table border="0"> <thead> <tr> <th>Occupants</th> <th></th> <th></th> <th></th> <th>Age</th> <th></th> </tr> </thead> <tbody> <tr> <td>Elizabeth Shipp</td> <td>Head</td> <td>Wid</td> <td></td> <td>69</td> <td>Beer House Keeper</td> </tr> <tr> <td>Susanna “</td> <td>G Daug</td> <td>Unm</td> <td></td> <td>19</td> <td>Dressmaker</td> </tr> <tr> <td>Ann Morgan</td> <td>Lodger</td> <td>Wid</td> <td></td> <td>67</td> <td>Parish Relief</td> </tr> <tr> <td>Hester “</td> <td>Niece</td> <td>Unm</td> <td></td> <td>41</td> <td>Hay Maker</td> </tr> <tr> <td>John Cainery</td> <td>Lodger</td> <td>Widr</td> <td></td> <td>65</td> <td>Farm Labourer</td> </tr> <tr> <td>Mary “</td> <td>Daug</td> <td></td> <td></td> <td>13</td> <td>House Servant</td> </tr> <tr> <td colspan="6">Separate Household</td> </tr> <tr> <td>Thomas Powell</td> <td>Head</td> <td>Mar</td> <td></td> <td>42</td> <td>Plumber Glazier</td> </tr> <tr> <td>Elizabeth “</td> <td>Wife</td> <td>“</td> <td></td> <td>46</td> <td></td> </tr> <tr> <td>Charles “</td> <td>Son</td> <td></td> <td></td> <td>13</td> <td>Scholar</td> </tr> <tr> <td>Thomas “</td> <td>“</td> <td></td> <td></td> <td>11</td> <td>“</td> </tr> <tr> <td>William “</td> <td>“</td> <td></td> <td></td> <td>8</td> <td>“</td> </tr> <tr> <td>Alfred “</td> <td>“</td> <td></td> <td></td> <td>6</td> <td>“</td> </tr> </tbody> </table>	Occupants				Age		Elizabeth Shipp	Head	Wid		69	Beer House Keeper	Susanna “	G Daug	Unm		19	Dressmaker	Ann Morgan	Lodger	Wid		67	Parish Relief	Hester “	Niece	Unm		41	Hay Maker	John Cainery	Lodger	Widr		65	Farm Labourer	Mary “	Daug			13	House Servant	Separate Household						Thomas Powell	Head	Mar		42	Plumber Glazier	Elizabeth “	Wife	“		46		Charles “	Son			13	Scholar	Thomas “	“			11	“	William “	“			8	“	Alfred “	“			6	“	<p>1851 Census Entry no.74</p> <p>1851 Census Entry no. 75</p>
Occupants				Age																																																																																		
Elizabeth Shipp	Head	Wid		69	Beer House Keeper																																																																																	
Susanna “	G Daug	Unm		19	Dressmaker																																																																																	
Ann Morgan	Lodger	Wid		67	Parish Relief																																																																																	
Hester “	Niece	Unm		41	Hay Maker																																																																																	
John Cainery	Lodger	Widr		65	Farm Labourer																																																																																	
Mary “	Daug			13	House Servant																																																																																	
Separate Household																																																																																						
Thomas Powell	Head	Mar		42	Plumber Glazier																																																																																	
Elizabeth “	Wife	“		46																																																																																		
Charles “	Son			13	Scholar																																																																																	
Thomas “	“			11	“																																																																																	
William “	“			8	“																																																																																	
Alfred “	“			6	“																																																																																	
1860	In 1860 the property known as the “ Duke of William” (for many years past in the occupation William Shipp, afterwards of his widow Elizabeth Shipp) in the occupation of William Trotman as tenant, also the premises adjoining on the west side in the occupation of Thomas Powell as tenant, was conveyed by Winchcombe Henry Howard Hartley of the first part, Purnell Bransby Purnell, John Curtis Hayward and Alexander Wright Daniel of the second part to Augustus Fitzhardinge Berkeley ( Clerk of the Peace for the County of Gloucester) to provide a police station house and strong rooms ( following an Act of Parliament in 1837/8 for the establishment of County and District constables, and another Act of Parliament in 1856/7 to render more effectual the police in Counties and Boroughs of England and Wales) for the sum of £350.00 (being the valuation of James Medland,surveyor).	Deeds																																																																																				
1862	The Police Station was erected	Percy Couzens																																																																																				
1862-1866	David Rawle Superintendent	Officers in Charge Y.H.C																																																																																				
1866-1878	William Ellison Superintendent	Officers in Charge Y.H.C																																																																																				
1868	William Elloson Superintendent of Police	Slaters Directory																																																																																				
1871	<table border="0"> <thead> <tr> <th>Occupants</th> <th></th> <th></th> <th></th> <th>Age</th> <th></th> </tr> </thead> <tbody> <tr> <td>William H Ellison</td> <td>Head</td> <td>Mar</td> <td></td> <td>43</td> <td>Police Superintendent</td> </tr> <tr> <td>Elizabeth “</td> <td>Wife</td> <td>“</td> <td></td> <td>41</td> <td></td> </tr> <tr> <td>Mary “</td> <td>Daug</td> <td></td> <td></td> <td>17</td> <td></td> </tr> <tr> <td>Elizabeth “</td> <td>“</td> <td></td> <td></td> <td>14</td> <td></td> </tr> <tr> <td>Martha “</td> <td>“</td> <td></td> <td></td> <td>12</td> <td></td> </tr> <tr> <td>Alice “</td> <td>“</td> <td></td> <td></td> <td>8</td> <td></td> </tr> <tr> <td>Charles “</td> <td>Son</td> <td></td> <td></td> <td>7</td> <td></td> </tr> <tr> <td>Sarah Ann “</td> <td>Daug</td> <td></td> <td></td> <td>4</td> <td></td> </tr> <tr> <td>Laura “</td> <td>“</td> <td></td> <td></td> <td>1</td> <td></td> </tr> <tr> <td>Richard Alley</td> <td>Head</td> <td>Mar</td> <td></td> <td>53</td> <td>Sergeant of Police</td> </tr> <tr> <td>Thomas Roberts</td> <td></td> <td>“</td> <td></td> <td>51</td> <td>(Prisoner) Tailor</td> </tr> </tbody> </table>	Occupants				Age		William H Ellison	Head	Mar		43	Police Superintendent	Elizabeth “	Wife	“		41		Mary “	Daug			17		Elizabeth “	“			14		Martha “	“			12		Alice “	“			8		Charles “	Son			7		Sarah Ann “	Daug			4		Laura “	“			1		Richard Alley	Head	Mar		53	Sergeant of Police	Thomas Roberts		“		51	(Prisoner) Tailor	1871 Census Entry no. 35												
Occupants				Age																																																																																		
William H Ellison	Head	Mar		43	Police Superintendent																																																																																	
Elizabeth “	Wife	“		41																																																																																		
Mary “	Daug			17																																																																																		
Elizabeth “	“			14																																																																																		
Martha “	“			12																																																																																		
Alice “	“			8																																																																																		
Charles “	Son			7																																																																																		
Sarah Ann “	Daug			4																																																																																		
Laura “	“			1																																																																																		
Richard Alley	Head	Mar		53	Sergeant of Police																																																																																	
Thomas Roberts		“		51	(Prisoner) Tailor																																																																																	
1879	William Ellison Superintendent of Police	Morris &Co. Directory																																																																																				
1878	The Petty Sessional Court was tranferred from the Cross Hands to next door to the Police Station.	Gordon Tily																																																																																				

1878-1897	Edward Critchley Superintendent	Officers in Charge Y.H.C																																																																																																
1881	<p>Occupants</p> <table border="0"> <thead> <tr> <th></th> <th></th> <th></th> <th></th> <th>Age</th> <th></th> </tr> </thead> <tbody> <tr> <td>Edward Critchley</td> <td>Head</td> <td>Mar</td> <td>40</td> <td>Superintendent</td> <td>Glos Const</td> </tr> <tr> <td>Louisa</td> <td>Wife</td> <td>"</td> <td>39</td> <td></td> <td></td> </tr> <tr> <td>Florance E</td> <td>Daug</td> <td></td> <td>13</td> <td>Scholar</td> <td></td> </tr> <tr> <td>Albert J</td> <td>Son</td> <td></td> <td>11</td> <td>"</td> <td></td> </tr> <tr> <td>Emily A</td> <td>Daug</td> <td></td> <td>8</td> <td>"</td> <td></td> </tr> <tr> <td>Gertrude M</td> <td>"</td> <td></td> <td>7</td> <td>"</td> <td></td> </tr> <tr> <td>Annie E</td> <td>"</td> <td></td> <td>4</td> <td>"</td> <td></td> </tr> <tr> <td>Arthur S W</td> <td>Son</td> <td></td> <td>1</td> <td></td> <td></td> </tr> </tbody> </table> <p>1</p> <p>Separate Household</p> <table border="0"> <tbody> <tr> <td>George Sim</td> <td>Head</td> <td>Mar</td> <td>38</td> <td>Police Sergeant</td> <td></td> </tr> <tr> <td>Susannah M</td> <td>Wife</td> <td>"</td> <td>33</td> <td></td> <td></td> </tr> <tr> <td>George M A</td> <td>Son</td> <td></td> <td>12</td> <td>Scholar</td> <td></td> </tr> <tr> <td>Annie I</td> <td>Daug</td> <td></td> <td>9</td> <td>"</td> <td></td> </tr> <tr> <td>Mary P</td> <td>"</td> <td></td> <td>7</td> <td>"</td> <td></td> </tr> <tr> <td>Lucy F</td> <td>"</td> <td></td> <td>4</td> <td>"</td> <td></td> </tr> <tr> <td>Jessie Byles</td> <td>Lodger</td> <td>Unm</td> <td>22</td> <td>Police Constable</td> <td></td> </tr> </tbody> </table>					Age		Edward Critchley	Head	Mar	40	Superintendent	Glos Const	Louisa	Wife	"	39			Florance E	Daug		13	Scholar		Albert J	Son		11	"		Emily A	Daug		8	"		Gertrude M	"		7	"		Annie E	"		4	"		Arthur S W	Son		1			George Sim	Head	Mar	38	Police Sergeant		Susannah M	Wife	"	33			George M A	Son		12	Scholar		Annie I	Daug		9	"		Mary P	"		7	"		Lucy F	"		4	"		Jessie Byles	Lodger	Unm	22	Police Constable		1881 Census
				Age																																																																																														
Edward Critchley	Head	Mar	40	Superintendent	Glos Const																																																																																													
Louisa	Wife	"	39																																																																																															
Florance E	Daug		13	Scholar																																																																																														
Albert J	Son		11	"																																																																																														
Emily A	Daug		8	"																																																																																														
Gertrude M	"		7	"																																																																																														
Annie E	"		4	"																																																																																														
Arthur S W	Son		1																																																																																															
George Sim	Head	Mar	38	Police Sergeant																																																																																														
Susannah M	Wife	"	33																																																																																															
George M A	Son		12	Scholar																																																																																														
Annie I	Daug		9	"																																																																																														
Mary P	"		7	"																																																																																														
Lucy F	"		4	"																																																																																														
Jessie Byles	Lodger	Unm	22	Police Constable																																																																																														
1891	<p>Occupants</p> <table border="0"> <thead> <tr> <th></th> <th></th> <th></th> <th></th> <th>Age</th> <th></th> </tr> </thead> <tbody> <tr> <td>Edward Critchley</td> <td>Head</td> <td>Mar</td> <td>50</td> <td>Superintendent of Police</td> <td></td> </tr> <tr> <td>Louisa</td> <td>Wife</td> <td>"</td> <td>49</td> <td></td> <td></td> </tr> <tr> <td>Albert</td> <td>Son</td> <td>Unm</td> <td>19</td> <td>Carriage Builder Appr.</td> <td></td> </tr> <tr> <td>Emily A</td> <td>Daug</td> <td>"</td> <td>18</td> <td>Dressmaker Appr.</td> <td></td> </tr> <tr> <td>Annie E</td> <td>"</td> <td></td> <td>14</td> <td>Scholar</td> <td></td> </tr> <tr> <td>Arthur S M</td> <td>Son</td> <td></td> <td>11</td> <td>"</td> <td></td> </tr> </tbody> </table> <p>Separate Household</p> <table border="0"> <tbody> <tr> <td>George Packer</td> <td>Head</td> <td>Mar</td> <td>46</td> <td>Police Constable</td> <td></td> </tr> <tr> <td>Margaret M</td> <td>Wife</td> <td>"</td> <td>44</td> <td></td> <td></td> </tr> <tr> <td>John G</td> <td>Son</td> <td></td> <td>11</td> <td>Scholar</td> <td></td> </tr> <tr> <td>Susan M M</td> <td>Daug</td> <td></td> <td>8</td> <td>"</td> <td></td> </tr> <tr> <td>Harold E</td> <td>Son</td> <td></td> <td>1</td> <td></td> <td></td> </tr> <tr> <td>Robert Purnell</td> <td></td> <td>Unm</td> <td>20</td> <td>Police Constable</td> <td></td> </tr> </tbody> </table>					Age		Edward Critchley	Head	Mar	50	Superintendent of Police		Louisa	Wife	"	49			Albert	Son	Unm	19	Carriage Builder Appr.		Emily A	Daug	"	18	Dressmaker Appr.		Annie E	"		14	Scholar		Arthur S M	Son		11	"		George Packer	Head	Mar	46	Police Constable		Margaret M	Wife	"	44			John G	Son		11	Scholar		Susan M M	Daug		8	"		Harold E	Son		1			Robert Purnell		Unm	20	Police Constable		1891 Census Entry no.s. 207 & 208																		
				Age																																																																																														
Edward Critchley	Head	Mar	50	Superintendent of Police																																																																																														
Louisa	Wife	"	49																																																																																															
Albert	Son	Unm	19	Carriage Builder Appr.																																																																																														
Emily A	Daug	"	18	Dressmaker Appr.																																																																																														
Annie E	"		14	Scholar																																																																																														
Arthur S M	Son		11	"																																																																																														
George Packer	Head	Mar	46	Police Constable																																																																																														
Margaret M	Wife	"	44																																																																																															
John G	Son		11	Scholar																																																																																														
Susan M M	Daug		8	"																																																																																														
Harold E	Son		1																																																																																															
Robert Purnell		Unm	20	Police Constable																																																																																														
1897-1899	Edward Cooke Superintendent ( Became Superintendent at Staple Hill)	Officers in charge Y.H.C																																																																																																
1899-1919	Frederick S Phelps Superintendent	Officers in charge Y.H.C																																																																																																
1901	<p>Occupants</p> <table border="0"> <thead> <tr> <th></th> <th></th> <th></th> <th></th> <th>Age</th> <th></th> </tr> </thead> <tbody> <tr> <td>James Vaughan</td> <td>Head</td> <td>Mar</td> <td>38</td> <td>Police Sergeant</td> <td></td> </tr> <tr> <td>Annie</td> <td>Wife</td> <td>"</td> <td>38</td> <td></td> <td></td> </tr> <tr> <td>Florence A</td> <td>Daug</td> <td></td> <td>12</td> <td></td> <td></td> </tr> <tr> <td>Mabel F</td> <td>"</td> <td></td> <td>10</td> <td></td> <td></td> </tr> <tr> <td>Agnes A</td> <td>"</td> <td></td> <td>5</td> <td></td> <td></td> </tr> <tr> <td>Wilfred J</td> <td>Son</td> <td></td> <td>4</td> <td></td> <td></td> </tr> <tr> <td>William R Watts</td> <td>Boarder</td> <td>Unm</td> <td>23</td> <td>Police Constable</td> <td></td> </tr> <tr> <td>Wallie J Preston</td> <td>"</td> <td>"</td> <td>22</td> <td>"</td> <td>"</td> </tr> </tbody> </table> <p>Separate Household</p> <table border="0"> <tbody> <tr> <td>Frederick S Phelps</td> <td>Head</td> <td>Mar</td> <td>37</td> <td>Superintendent</td> <td></td> </tr> <tr> <td>Alice P P</td> <td>Wife</td> <td>"</td> <td>28</td> <td></td> <td></td> </tr> <tr> <td>Gertrude J</td> <td>Daug</td> <td></td> <td>2</td> <td></td> <td></td> </tr> <tr> <td>Elizabeth J Haines</td> <td>Sis-in-law</td> <td>Unm</td> <td>34</td> <td>Living on own means</td> <td></td> </tr> </tbody> </table>					Age		James Vaughan	Head	Mar	38	Police Sergeant		Annie	Wife	"	38			Florence A	Daug		12			Mabel F	"		10			Agnes A	"		5			Wilfred J	Son		4			William R Watts	Boarder	Unm	23	Police Constable		Wallie J Preston	"	"	22	"	"	Frederick S Phelps	Head	Mar	37	Superintendent		Alice P P	Wife	"	28			Gertrude J	Daug		2			Elizabeth J Haines	Sis-in-law	Unm	34	Living on own means		1901 Census																		
				Age																																																																																														
James Vaughan	Head	Mar	38	Police Sergeant																																																																																														
Annie	Wife	"	38																																																																																															
Florence A	Daug		12																																																																																															
Mabel F	"		10																																																																																															
Agnes A	"		5																																																																																															
Wilfred J	Son		4																																																																																															
William R Watts	Boarder	Unm	23	Police Constable																																																																																														
Wallie J Preston	"	"	22	"	"																																																																																													
Frederick S Phelps	Head	Mar	37	Superintendent																																																																																														
Alice P P	Wife	"	28																																																																																															
Gertrude J	Daug		2																																																																																															
Elizabeth J Haines	Sis-in-law	Unm	34	Living on own means																																																																																														
1906	Frederick Phelps Superintendent of Police	Kelly's Dir.																																																																																																
1910	Police Station Supt. F.S.Phelps Glos. County Hall, Small Office, Dining Rm, Kitchen, Coals, Magistrates Retiring Rm, Court House, Witnesses Waiting Room, Lavy, Lawn at Back, Garden, 2 Wash Houses, 2W.C.s, Guard Rm, 3 Cells, Scullery, Pantry, Wine Cellar., Sargents Apartment. 1 <sup>st</sup> Floor; 2 beds, 2 <sup>nd</sup> Floor 2 Boxrooms. Williams Apartment. 1 <sup>st</sup> Floor 1 Box Room, 2 <sup>nd</sup> Floor; 2 Beds, 1 Female Cell. Frontage 76ft x 320 ft. Premises in good repair.	1910 Finance Act																																																																																																

1914	Frederick Phelps Superintendent of Police	1914 Kelly's Directory
1919-1921	William J. Lane Superintendent	Officers in charge Y.H.C
1921-1925	Joseph W P Goulder Superintendent ( Became Deputy Chief Constable of the Gloucestershire Constabulary, and also in command of the C.I.D.)	Officers in charge Y.H.C
1923	Joseph W P Goulder Superintendent	1923 Kelly's Directory
1925-1928	Albert J Wayman	Officers in charge Y.H.C
1927	Albert Jas. Wayman Superintendent of Police	1927 Kelly's Directory
1928-1932	Frederick J Williams Inspector (Became Commander of the Stroud Div.)	Officers in charge Y.H.C
1932-1933	George W Hastings Inspector	Officers in charge Y.H.C
1933-1936	Albert A Oakley Inspector	Offices in charge Y.H.C
1936-1948	Albert Ford Inspector Richard Ford ( son of Inspector Albert Ford) recalls how in the late 1930's the fortnightly cattle market was held in the street outside the Police Station and how at the Christmas Fat Stock Show the prize beast was always photographed on the garden lawn of the Inspector of Police, located behind the Police Station	Officer in charge Y.H.C
1948-1955	Herbert D J Smith Inspector (Became Assistant then Deputy Chief Constable, and Acting Chief Constable. Was in command of the Gloucestershire contingent at the 1954 Queens Review.	Officers in charge Y.H.C
1950's?	Mr Wallace Evans was an Inspector in the Special Police Force. Inspector Ford was remembered for being a strict disciplinarian and would clip you round the ear if he caught you apple scrumping and report it to your Dad who promptly gave you another clip for being caught. Inspector Smith and Inspector Baldwin came after.	Chris Evans
1955-1966	Cornelius T Baldwin Inspector	Officers in charge Y.H.C
1966-1970	Richard T Watkins Inspector	Officers in charge Y.H.C
1970-1972	Martin H Causon Inspector	Officers in charge Y.H.C
1972-1973	Trevor Sweetland Inspector Gerald Hodder Acting Inspector	Officers in charge Y.H.C
1973-1974	Patick Legg Inspector	Officers in charge Y.H.C
1990	David E. Leach Chief Inspector	Newspaper Cutting Y.H.C
1991	P.C. John Anderson Chipping Sodbury Policeman David Mohann Sergeant Paul Lovell Inspector	Newspaper Cutting Y.HC.
1992	Robert Sage Sergeant	Newspaper Cutting Y.H.C.
1993	Andrew Palfreman Inspector Mile Blake Police Constable retired after 30 years	Newspaper Cutting Y.H.C.

**PANORAMIC VIEW OF NO'S 2 – 28 HIGH STREET**



High St	28	26	24	22	20	18	16	14	12	10	8	6	4	2
1841	Mills	Redwood		Higgs	Higgs				Matthews	Alsop				Wickham
1851	Mills	Redwood	Alsop	Higgs	Milsom	Dowding	Higgs		Matthews	Alsop	Milsom			Wickham
1861	Mills	Redwood	Alsop	Higgs		Dowding			Matthews	Alsop	Milsom		Trenfield	Wickham
1871	Mills	Mills	Alsop			Dowding		Alsop	Matthews	Alsop	Milsom	Stump	Trenfield	
1881	Mills	Mills	Alsop									Stump	Trenfield	Higgs
1891	Mills	Mills								Alsop		Stump	Trenfield	Higgs
1901	Mills	Mills								Alsop		Stump	Trenfield	Trenfield

**GRAPH OF OCCUPATION 2-28 HIGH STREET TAKEN FROM CENSUS**


**A SUMMARY OF PART OF THE TALK GIVEN BY THE TEAM AT THE CHIPPING SODBURY FESTIVAL WEEK 2006**

No. 28 High Street is quite a modest building compared to some of the houses at the top of the High Street. In 1841 it is where Charles Mills lived with his wife Sarah and their children, Elizabeth, Charles, Nathaniel, John, James and Lidia. The Census shows Charles was 55 and was a Tiler and Plasterer and Sarah his wife was 50, so it is possible they had been living here for sometime before 1841. From other records we know they had other children who had possibly left home at the time of this census.

During the next ten years until the 1851 census Sarah had become a widow and her son John, a plasterer, was head of the household. John had married Elizabeth and they had a daughter Harriet. James, Master Painter, had also married a girl called Elizabeth and lived on the opposite side of the High Street with their daughter Sarah. The 1861 census shows John and Elizabeth were still living at No. 28 High Street. Nathaniel Mills, a Stonemason, is living in Horse Street with his wife, also called Elizabeth, and their family. William Mills lives in Rounceval Street. The 1871 census still shows John and Elizabeth at No. 28 ,but Nathaniel's wife and two of their children live next door at No. 26. William had married Jane and they had two daughters and still lived in Rounceval Street. By 1881 Elizabeth was head of the household at No. 28. Nathaniel and his wife are still at No.26 and William and Jane are still living in Rounceval Street.


1891 sees a change at No. 28, William and Jane were now living there. Next door at No.26 Elizabeth was now a widow and was occupying 4 rooms of this property, her son James had married, his wife was also called Elizabeth and they were living in Rounceval Street. The 1901 census shows William still living at No. 28, his wife is now Lucy. Elizabeth and her daughter Sarah are still at No. 26 both employed as caretakers of the Reading Room.

Just by reading the census a picture of the Mills family emerges.

DATE	USAGE / OCCUPANTS / PROPRIETOR	SOURCE																														
	<p style="text-align: center;"><b>NO. 28 HIGH STREET 2006</b></p>  <p>Late C15/ early C16, altered in C18/19. Coursed rubble; alternating Pennant sandstone and limestone. Double Roman tiled roof. Two storeys with low, coped gable. One window, 2-light casements with slightly chamfered stone mullion. Evidence of former coach entry above ground floor window. Six panel door; flat hood on stone brackets.                      Interior: Arch braced collar roof with windbracing, continues along whole length of roof visible in first floor room nearest street.                      Two good heavily moulded ashlar fireplaces on ground (lintel removed) and first floor (a depressed arch lintel).                      First floor also has segmental headed doorcase in position of dividing screen.                      Part of an important group of gabled houses: with Nos 24 and 26</p>	<p>From D.o.E. Document as at 1983, held at NMRC, Swindon</p>																														
1795	House, tenements ,carpenters shop, yards gardens etc. Occupants Ed. Burchill 1 man 1 woman 3 children Rateable Value £3	Gordon Tily																														
1841	<table border="0"> <thead> <tr> <th>Occupants</th> <th>Age</th> <th></th> </tr> </thead> <tbody> <tr> <td>Charles Mills</td> <td>55</td> <td>Tiler &amp; Plasterer</td> </tr> <tr> <td>Sarah “</td> <td>50</td> <td></td> </tr> <tr> <td>Elizabeth “</td> <td>26</td> <td></td> </tr> <tr> <td>John “</td> <td>18</td> <td></td> </tr> <tr> <td>James “</td> <td>16</td> <td></td> </tr> <tr> <td>Lidia “</td> <td>13</td> <td></td> </tr> <tr> <td>Charles “</td> <td>23</td> <td>Shoems? J</td> </tr> <tr> <td>Nathaniel “</td> <td>20</td> <td>Plasterer</td> </tr> <tr> <td>Job Powell</td> <td>11</td> <td>Labourer</td> </tr> </tbody> </table>	Occupants	Age		Charles Mills	55	Tiler & Plasterer	Sarah “	50		Elizabeth “	26		John “	18		James “	16		Lidia “	13		Charles “	23	Shoems? J	Nathaniel “	20	Plasterer	Job Powell	11	Labourer	1841 Census
Occupants	Age																															
Charles Mills	55	Tiler & Plasterer																														
Sarah “	50																															
Elizabeth “	26																															
John “	18																															
James “	16																															
Lidia “	13																															
Charles “	23	Shoems? J																														
Nathaniel “	20	Plasterer																														
Job Powell	11	Labourer																														
1842	Charles Mills( Plasterers & Tilers)	Pigots Directory																														
1849	John Mills ( Plasterers and Tilers)	Hunts Directory																														
1851	<table border="0"> <thead> <tr> <th>Occupants</th> <th>Head</th> <th>Mar</th> <th>Age</th> <th></th> </tr> </thead> <tbody> <tr> <td>John Mills</td> <td>Head</td> <td>Mar</td> <td>27</td> <td>Plasterer</td> </tr> <tr> <td>Elizabeth “</td> <td>Wife</td> <td>“</td> <td>36</td> <td></td> </tr> <tr> <td>Harriet “</td> <td>Daug</td> <td></td> <td>4</td> <td>Scholar</td> </tr> <tr> <td>Sarah “</td> <td>Mother</td> <td>Wid</td> <td>62</td> <td>Nurse</td> </tr> </tbody> </table>	Occupants	Head	Mar	Age		John Mills	Head	Mar	27	Plasterer	Elizabeth “	Wife	“	36		Harriet “	Daug		4	Scholar	Sarah “	Mother	Wid	62	Nurse	1851 Census Entry no. 77					
Occupants	Head	Mar	Age																													
John Mills	Head	Mar	27	Plasterer																												
Elizabeth “	Wife	“	36																													
Harriet “	Daug		4	Scholar																												
Sarah “	Mother	Wid	62	Nurse																												

1852	John Mills Plasterer	Slaters Dir.																																										
1861	<table border="0"> <tr> <td>Occupants</td> <td></td> <td></td> <td></td> <td>Age</td> <td></td> </tr> <tr> <td>John Mills</td> <td>Head</td> <td>Mar</td> <td></td> <td>37</td> <td>Builder</td> </tr> <tr> <td>Elizabeth</td> <td>“</td> <td>Wife</td> <td>“</td> <td>48</td> <td></td> </tr> <tr> <td>Harriet</td> <td>“</td> <td>Daug</td> <td></td> <td>14</td> <td>Dressmaker</td> </tr> <tr> <td>James</td> <td>“</td> <td>Nephew</td> <td></td> <td>3</td> <td>Scholar</td> </tr> </table>	Occupants				Age		John Mills	Head	Mar		37	Builder	Elizabeth	“	Wife	“	48		Harriet	“	Daug		14	Dressmaker	James	“	Nephew		3	Scholar	1861 Census Entry no. 27												
Occupants				Age																																								
John Mills	Head	Mar		37	Builder																																							
Elizabeth	“	Wife	“	48																																								
Harriet	“	Daug		14	Dressmaker																																							
James	“	Nephew		3	Scholar																																							
1863	John Mills Builder Painter & Paperhanger	Post Office Dir.																																										
1867	John Mills Builder Painter and Paperhanger	Morris Dir.																																										
1868	John Mills ( Stonemason)	Slaters Dir.																																										
1871	<table border="0"> <tr> <td>Occupants</td> <td></td> <td></td> <td></td> <td>Age</td> <td></td> </tr> <tr> <td>John Mills</td> <td>Head</td> <td>Mar</td> <td></td> <td>46</td> <td>Plasterer</td> </tr> <tr> <td>Elizabeth</td> <td>“</td> <td>Wife</td> <td>“</td> <td>56</td> <td></td> </tr> <tr> <td>Harriet</td> <td>“</td> <td>Daug</td> <td></td> <td>21</td> <td></td> </tr> <tr> <td>Thomas Alden</td> <td>Son</td> <td>Unm</td> <td></td> <td>31</td> <td>Shoemaker</td> </tr> </table>	Occupants				Age		John Mills	Head	Mar		46	Plasterer	Elizabeth	“	Wife	“	56		Harriet	“	Daug		21		Thomas Alden	Son	Unm		31	Shoemaker	1871 Census Entry no.34												
Occupants				Age																																								
John Mills	Head	Mar		46	Plasterer																																							
Elizabeth	“	Wife	“	56																																								
Harriet	“	Daug		21																																								
Thomas Alden	Son	Unm		31	Shoemaker																																							
1879	John Mills Builder & Painter	Kelly’s Dir.																																										
1881	<table border="0"> <tr> <td>Occupants</td> <td></td> <td></td> <td></td> <td>Age</td> <td></td> </tr> <tr> <td>Elizabeth Mills</td> <td>Head</td> <td>Mar</td> <td></td> <td>70</td> <td>Wife of J.Mills Plasterer</td> </tr> <tr> <td>Harriet</td> <td>“</td> <td>Daug</td> <td>Unm</td> <td>30</td> <td></td> </tr> </table>	Occupants				Age		Elizabeth Mills	Head	Mar		70	Wife of J.Mills Plasterer	Harriet	“	Daug	Unm	30		1881 Census																								
Occupants				Age																																								
Elizabeth Mills	Head	Mar		70	Wife of J.Mills Plasterer																																							
Harriet	“	Daug	Unm	30																																								
1883	<p>This house was sold at auction along with many others on the 18<sup>th</sup> June 1883 by Mr H.F. Buckland it was described as follows :-  A Dwelling House with Large Garden situate in Broad Street ( this is incorrect it is High Street) in the occupation of Mr F.W. Tonkin at the yearly rent of £7  A right to the water from the well on Lot 6 will be reserved to the purchaser of this Lot and his tenants subject to like contribution with the purchasers of Lot 6 and 7 to see the cost of keeping the well cleaned out and in repair.</p>	Auction Poster. Glos. Record Office																																										
1891	<table border="0"> <tr> <td>4 Rooms Occupied</td> <td></td> <td></td> <td></td> <td></td> <td></td> </tr> <tr> <td>Occupants</td> <td></td> <td></td> <td></td> <td>Age</td> <td></td> </tr> <tr> <td>William J Mills</td> <td>Head</td> <td>Mar</td> <td></td> <td>50</td> <td>Boot Maker</td> </tr> <tr> <td>Jane</td> <td>“</td> <td>Wife</td> <td>“</td> <td>40</td> <td></td> </tr> <tr> <td>2 Rooms Occupied</td> <td></td> <td></td> <td></td> <td></td> <td></td> </tr> <tr> <td>Thomas Shepherd</td> <td>Head</td> <td>Unm</td> <td></td> <td>23</td> <td>General Servant Groom</td> </tr> <tr> <td>Henry Parker</td> <td>Head</td> <td>Unm</td> <td></td> <td>43</td> <td>“ “ “</td> </tr> </table>	4 Rooms Occupied						Occupants				Age		William J Mills	Head	Mar		50	Boot Maker	Jane	“	Wife	“	40		2 Rooms Occupied						Thomas Shepherd	Head	Unm		23	General Servant Groom	Henry Parker	Head	Unm		43	“ “ “	1891 Census Entry no. 209 & 210
4 Rooms Occupied																																												
Occupants				Age																																								
William J Mills	Head	Mar		50	Boot Maker																																							
Jane	“	Wife	“	40																																								
2 Rooms Occupied																																												
Thomas Shepherd	Head	Unm		23	General Servant Groom																																							
Henry Parker	Head	Unm		43	“ “ “																																							
1897	William Thomas Mills Boot maker	Kelly’s Dir.																																										
1901	William Mills shoemaker	Wrights Dir.																																										
1901	<table border="0"> <tr> <td>Occupants</td> <td></td> <td></td> <td></td> <td>Age</td> <td></td> </tr> <tr> <td>William J Mills</td> <td>Head</td> <td>Mar</td> <td></td> <td>55</td> <td>Boot Maker</td> </tr> <tr> <td>Lucy</td> <td>“</td> <td>Wife</td> <td>“</td> <td>50</td> <td></td> </tr> </table>	Occupants				Age		William J Mills	Head	Mar		55	Boot Maker	Lucy	“	Wife	“	50		Census																								
Occupants				Age																																								
William J Mills	Head	Mar		55	Boot Maker																																							
Lucy	“	Wife	“	50																																								
1903	William Mills shoemaker	Wrights Dir.																																										
1906	William Thomas Mills Bootmaker	Kelly’s Dir.																																										
1930’s	This was a private house occupied by Captain Magee? (Unsure of the surname.)	June Ridd																																										
1940’s	Mr and Mrs Magee Lived here. Mr Magee was responsible for issuing seeds and plants for people to grow their own produce during the war.	Gerry Sweatman																																										
1950’s	This was a Dentist Surgery for Mr Hendry? Chris remembered him having a treadle operated drill.	Chris Evans																																										
1960’s	Mr Cook was a dentist here	G. Sweatman																																										
	Mr Cook the dentist was using the ground floor he may have lived upstairs.	Mary King																																										

**MAP REF.NO'S 229/230 No. 26 High St. McKinnons (Literary Inst./Read Room**


DATE	USAGE / OCCUPANTS / PROPRIETOR	SOURCE																											
	<p style="text-align: center;"><b>LITERARY INSTITUTE/READING ROOM McKINNONS, NO. 26 HIGH STREET 2006</b></p>  <p>Late mediaeval origins, altered in C16 and C17. Rubble. Double Roman tiled roof. Two storeys and attics in two steep coped gables with finials. Two windows: first floor 2-light casements with moulded mullions and transoms, leaded lights, under square dripmould with return stops. High in gables and between gables are small oval windows, in enriched square panels, with decorative leaded light glazing. Ground floor, tall 2-light casements with mullions(transoms removed) , under square dripmoulds with return stops. Heavily moulded pointed arched doorway. To left of door two 2-light casement windows under square dripmoulds. At rear short wing with large stacks. Interior: Evidence of wind bracing in roof. A number of chamfered and stopped beams. Two doorcases in passage: to left. Four centre arch head; to right ovolo moulded with decorative stops. Part of an important group of gabled house with Nos 24 and 28</p>	<p>From D.o.E. Document as at 1983, held at NMRC, Swindon</p>																											
	<p>No.'s 24 and 26 High Street are described in Nicholas Pevsner's book Gloucestershire The Vale and the Forest of Dean, as being Tudor with steep gables and small enriched oval windows, and a four-centred arched moulded stone doorway.</p>	<p>Nicholas Pevsner</p>																											
<p>1795</p>	<p>House, tenements, carpenters shop, yards gardens etc.. Occupants James Warner 1 man 1 woman 8 children Rateable Value £4</p>	<p>Gordon Tily</p>																											
<p>1841</p>	<table border="0"> <tr> <td>Occupants</td> <td>Age</td> <td></td> </tr> <tr> <td>Daniel Redwood</td> <td>40</td> <td>Coal Haulier</td> </tr> <tr> <td>Jane "</td> <td>30</td> <td></td> </tr> <tr> <td>Charles "</td> <td>12</td> <td></td> </tr> <tr> <td>Rachel "</td> <td>65</td> <td>Pauper</td> </tr> <tr> <td>Separate Household</td> <td></td> <td></td> </tr> <tr> <td>John Isaac</td> <td>25</td> <td>Labourer</td> </tr> <tr> <td>Sarah "</td> <td>20</td> <td></td> </tr> <tr> <td>John Pratt</td> <td>60</td> <td>Tailor</td> </tr> </table>	Occupants	Age		Daniel Redwood	40	Coal Haulier	Jane "	30		Charles "	12		Rachel "	65	Pauper	Separate Household			John Isaac	25	Labourer	Sarah "	20		John Pratt	60	Tailor	<p>1841 Census</p>
Occupants	Age																												
Daniel Redwood	40	Coal Haulier																											
Jane "	30																												
Charles "	12																												
Rachel "	65	Pauper																											
Separate Household																													
John Isaac	25	Labourer																											
Sarah "	20																												
John Pratt	60	Tailor																											

1851	Occupants Daniel Redwood Head Unm 51 Coal Haulier Jane James Sister Mar 40 Washer Woman	1851 Census Entry no.78
1861	Occupants Daniel Redwood Head Unm 63 Coal Haulier Jane James Sister Wid 53 Laundress Charles Redwood Son Mar 32 Mason Kezia " Wife " 23	1861 Census Entry no.26
1867	Nathaniel Mills Mason and Tiler	Morris & Co. Directory
1868	Nathaniel Mills ( Stonemason)	Slaters Directory
1870	Literary Institution	Kellys DiR.
1871	Occupants Elizabeth Mills Head Mar 47 James " Son 13 Scholar Martha " Daug 10 "	1871 Census Entry no.33
1879	Literary Institution ( Andrew Jas. Foxwell Hon. Sec.) Nathaniel Mills Stonemason	W E Owens Directory
1879	Nathaniel Mills Mason and Paperhanger	Kelly's Dir.
1881	Occupants Nathaniel Mills Head Mar 61 Stonemason Elizabeth " Wife " 57 James " Son Unm 23 Painter Employer 2 men Jane R Edmond G. Daug 6 Scholar Sidney G Godwin Visitor " 23 Grocer Asst unempl.	1881 Census
1883	This house was sold at auction along with many others on the 18 <sup>th</sup> June 1883 by Mr H.F. Buckland it was described as follows :- A Dwelling House with Large Garden situate in Broad Street (This is incorrect it was in High Street, in the occupation of Mr N. Mills at the yearly rent of £9. A right to take and carry water from the well on Lot No.6 will be reserved to the purchaser of this Lot, and his tenants, subject to his, or their, contributing a proportionate share with the Owners of Lot 6 and 8 to the cost of keeping the well cleaned out and in repair. The Sheds in the back yard are the property of the present tenant and are removable by him.	Auction Poster Glos. Record Office
1891	4 Rooms Occupied Occupants Elizabeth Mills Head Wid 67 (General)	1891 Census Entry no.211
?	This building could possibly been the sight of the Weavers Guild,The building was presented to the town by Mr F. Fox as an Institute and Reading Room	Percy Couzens
1901	Elizabeth Mills	Wrights Directory
1901	Occupants Elizabeth Mills Head Wid 79 Caretaker of Reading Room Sarah " Daug Unm 48 " " "	1901 Census Entry no.237
1906	Literary Institute (John B. Kendall Sec.)	Kelly's Dir.
1910	House and Garden Literary Institute Value £500. Owner/ Occupier Francis F. Fox 2 Back Rooms, Committee Room large, Billiard 1 table, 4 Urinals and W.C.'s Bowling Alley, Garden, Kitchen, Lavy, 4 Basins, Sitting Room. Pantry, Reading Room.	1910 Finance Act.
1923	Literary Institute ( John B. Kendall Sec.)	Kelly's Directory
1931	Literary Institute (John B. Kendall Sec.)	Kelly's Directory




1939	Literary Institute ( F.G. Trotman Sec.)	Kelly's Directory
?	<p>The Institute as it was known, was a working mans club (temperate) run by Lottie? Williams. She stood for no nonsense, and ran it with a rod of iron. There was a snooker hall at the rear with two snooker tables.</p> <p>This was also the Reading Room and used very much like a Library. The daughter of Lottie was Dolly Williams</p> <p>This was the Reading Room, part of the national 19<sup>th</sup> century movement to encourage literacy among the working classes. The Reading Room was on the right front of the building beneath a stone archway. Mrs and Mrs Williams daughter Dolly lived on the premises.</p> <p>Mrs Shipp remembers this as the Literary Institute or Reading Room and spent many Saturday evenings with a bag of sweets in front of a log fire reading the "Tatler" and the "Illustrated London News"</p>	<p>Chris Evans</p> <p>Gerry Sweatman June Ridd</p> <p>Joanna Shipp</p>
?	It became a Solicitors office for Mike Bush and the offices for the Halifax Building Society. The telephone box was outside and also the statue of Mr Foxwell. The statue was later moved to the Baptist Chapel grounds	Chris Evans
?	Ms. Neagle of Montacute Harris had offices here.	Gerry Sweatman
2006	Now the offices of McKinnons	

**MAP REF. NO. 229/230 (same as No.26) No. 24 High Street , Dagmar, Bank House**

DATE	USAGE / OCCUPANTS / PROPRIETOR	SOURCE
	<p style="text-align: center;"><b>DAGMAR, BANK HOUSE NO. 24 HIGH STREET 2006</b></p>  <p>Late C16/ early C17 Rubble. Double Roman tiled roof. Two storeys and attics in 2 coped gables with finials. Two windows: 2-3- and 4-light casements with moulded mullions under square drip moulds with return stops. Upper windows retain leaded lights. Later panelled door in plain stone architrave. To right is a third gable, post World War 11, over a coach entry: rubble with 3-light mullion window. Part of an important group of gabled houses with Nos 26 and 28</p>	<p>From D.o.E. Document as at 1983, held at NMRC, Swindon</p>
	<p>No.'s 24 and 26 High Street are described in Nicholas Pevsner's book Gloucestershire The Vale and the Forest of Dean, as being Tudor with steep gables and small enriched oval windows, and a four-centred arched moulded stone doorway.</p>	<p>Nicholas Pevsner</p>
<p>1795</p>	<p>House, tenements, carpenters shop, yards gardens etc. Proprietor Thos Brook. Occupants Geo Isles 1 man 1 woman 5 children Rateable Value £4</p>	<p>Gordon Tily</p>
<p>Pre 1830</p>	<p>Proprietors Thomas and Frances Brook earliest record from deeds. Thomas Brook dies before Frances</p>	<p>Mrs G A Baldwin-Charles</p>
<p>1830</p>	<p>Revd. Thomas Brooke</p>	<p>Pigots Dir.</p>
<p>1830</p>	<p>Mrs. Francis Brooke</p>	<p>Pigots Directory</p>
<p>1830</p>	<p>Proprietors 29<sup>th</sup> September Frances Brook dies leaving all rents and profits of houses and land held in Horton, Chipping Sodbury, Old Sodbury and Dodington (obviously a very wealthy couple) to Katharine Dorothy Jones- one of her late brother's daughters. She is to receive all properties on marriage or attaining 27 years. Then at the death of this couple, all to go to children of this marriage.</p>	<p>Mrs G A Baldwin-Charles</p>
<p>1833</p>	<p>Proprietors Katharine marries Thomas Buckland and they have 5 children</p>	<p>Mrs G A Baldwin-Charles</p>
<p>1841</p>	<p>Occupants Frederick Short Age 40 Carrier</p>	<p>1841 Census</p>


	Emma “ 45 Jane “ 12 Michael Terrett 25 Labourer	
1844	Frederick Short Resiant Thomas Alsop Resiant	Manor of C.S. List
1849	Frederick Short ( Grocery and Sundries Dealer)	Hunts Directory
1851	Occupants Age Thos. Alsop Head Mar 40 Wheelwright Sarah “ Wife “ 39 Maria “ Daug 8 Scholar Wm. Frank Visitor Unm 20 Groom	1851 Census Entry no. 80
1861	Occupants Age Thomas Alsop Head Mar 50 Wheelwright Sarah “ Wife “ 49 Maria “ Daug Unm 18	1861 Census Entry no.25
1863	Thomas Alsop Carpenter and Wheelwright	1863 Post Office Directory
1867	Thomas Alsop Carpenter & Wheelwright	Morris & Co. Directory
1868	Thomas Alsop ( Wheelwright)	Slaters Directory
1864	Proprietors It becomes very muddled. Children of Katharine and Thomas Buckland may have loaned money to one another or to various other people buying their properties. Reverend W J Buckland is mentioned at this time	Mrs G A Bladwin-Charles
1867	Proprietors There is mention of a Thomas Buckland and wife	Mrs G A Baldwin-Charles
1871	Occupants Age Thomas Alsop Head Mar 60 Wheelwright Dorothy Davies Visitor Unm 23 Clerk	1871 Census Entry no.32
1879	Proprietors Mentioned on the 7 <sup>th</sup> April 1879 Henry Fitzherbert Buckland. A gentleman now living in Hampstead, London marries Margaret	Mrs G A Baldwin-Charles
1881	Occupants Age Sarah Alsop Head Wid 69 Annuitant Separate Household Horatio H. Sweetman Head Mar 27 Baker Emma “ Wife “ 24 Arthur “ Son 1	1881 Census
1882	Proprietors Mentioned a Thomas Buckland, another gentleman	Mrs G A Baldwin-Charles
1883	Proprietors There is a mortgage document between Reuben Varlow, master carpenter, to Horatio Hastings Sweatman, a baker	Mrs G A Baldwin-Charles
1883	This house was sold at auction along with many others on the 18 <sup>th</sup> June 1883 by Mr H.F. Buckland it was described as follows :- A Dwelling House, together with the large stable sheds and yard and Gardens adjoining situate in Broad Street ( This is incorrect it was High Street) in the occupation of Mrs Sarah Alsop and under tenant Mr Sweatman at the yearly rent of £10.10s The well water on this Lot is accessible to and used by the occupiers of Lot 7 and 8 and this Lot is sold subject to the right of the purchasers of the Lots and their tenants to use take and carry away water from the said well, who are in respect of such right to contribute in equal proportions of thirds with the owner or occupiers of this Lot to the cost of keeping the well cleaned out and in repair	Auction Poster Glos. Record Office
1891	4 Rooms Occupied Occupants Age William Sweatman Head Mar 70 Retired Baker	1891 Census Entry no.212

	Sarah “ Wife “ 64 Principal of Girls School	
1897	John Thomas Slade Carrier	Kelly’s Directory
1901	John Slade fruit dealer and carrier to Bristol	Wrights Directory
1901	Occupants John T Slade Head Mar 39 Carrier General Ada A “ Wife “ 39 Harold “ Son Unm 15 Worker Emily “ Daug 13 Lizzie “ “ 11 Madge “ “ 9 Emily Howard Visitor Mar 30 William “ “ 6 Maurice “ “ 4	1901 Census Entry no.238
1903	John Slade fruit dealer and carrier to Bristol	Wrights Dir.
1906	John Thomas Slade Carrier	Kelly’s Dir.
1914	James Campbell Barry Private Resident John Thomas Slade Carrier	1914 Kelly’s Directory
1927	Thomas Slade Jn. Carrier	1927 Kelly’s Directory
1931	Thomas Slade Jn. Carrier	1931 Kelly’s Directory
?	Proprietors John Thomas Slade a retired carrier, on his death it was then sold by his son, John James Slade to William James Turner.	Mrs G A Baldwin-Charles
?	Mr Slade built a bungalow in Love Lane, his son Norman became a well known surgeon in Bristol.	Joanna Shipp
1935	William James Turner a farmer bought the property on 29 <sup>th</sup> April. He died, and the house was sold by his son, another William James Turner, an iron monger living in Bristol to Adolphus Herbert Williams	Mrs G A Baldwin-Charles
1930’s	June remembers Mr and Mrs (Bess) Turner living here.	June Ridd
1952	Adolphus Herbert Williams bought the property on 9 <sup>th</sup> June he was a retail milk seller. He died and the house was sold by a A J Matthews of Chesterfield House, Rounceval Street, Chipping Sodbury ( no mention of any relationship here) to Barclays Bank.	Mrs G A Baldwin-Charles
	Mr Williams delivered the milk from a motorbike and sidecar.	Chris Evans
1956	Proprietors Barclays Bank ,40 Corn Street, Bristol. Change of usage approved 27 <sup>th</sup> February 1956. It was used as a bank house then, the bank being built around the side of the building. It closed as a bank and was sold to Mr and Mrs G A Baldwin-Charles.	Mrs G A Baldwin-Charles
1995	Barclays Bank PLC	C.S. 1995 Festival Booklet
1998	Mr and Mrs G A Baldwin-Charles retired shop owners purchased in June 1998 and rent out the premises to tenants	Mrs G A Baldwin-Charles

DATE	USAGE / OCCUPANTS / PROPRIETOR	SOURCE																				
	<p style="text-align: center;"><b>HATWYN HOUSE, BEACHEY HOUSE NO. 22 HIGH STREET 2006</b></p>  <p>Late C18/ early C19. Painted ashlar. Slate roof behind blocking course. Moulded cornice. Three storeys. Two Windows, glazing bar sashes. Ground floor: Bay with glazing bar sashes. Six panel door with overlight.</p>	From D.o.E. Document as at 1983, held at NMRC, Swindon																				
1795	House Stable Yard Garden Blacksmith Shop Proprietor / Occupier Wm. Beams 5 men 1 woman 2 children Rateable Value £5	Gordon Tily																				
1811	William Beams Freeholder voted at the Election in 1811	Gordon Tily																				
1816	Blacksmith shop deleted. Sold to James Higgs now built for 2 tenements in the front 1817																					
1839	James Higgs Carpenter	Robsons Directory																				
1841	<table border="0"> <tr> <td>Occupier</td> <td></td> <td>Age</td> <td></td> </tr> <tr> <td>James Higgs</td> <td></td> <td>51</td> <td>Carpenter</td> </tr> <tr> <td>Hester</td> <td>"</td> <td>39</td> <td></td> </tr> </table>	Occupier		Age		James Higgs		51	Carpenter	Hester	"	39		1841 Census								
Occupier		Age																				
James Higgs		51	Carpenter																			
Hester	"	39																				
1842	James Higgs Carpenter	Pigots Directory																				
1844	James Higgs Resiant	Manor of C.S. List																				
1849	James Higgs (Carpenter)	Hunts Directory																				
1851	<table border="0"> <tr> <td>Occupants</td> <td></td> <td></td> <td>Age</td> <td></td> </tr> <tr> <td>Hester Higgs</td> <td>Head</td> <td>Wid</td> <td>50</td> <td>Annuitant</td> </tr> <tr> <td>Elizabeth Williams</td> <td>Niece</td> <td>Unm</td> <td>14</td> <td>Companion</td> </tr> <tr> <td>Jane Marsh</td> <td>Lodger</td> <td>Wid</td> <td>72</td> <td>Annuitant</td> </tr> </table>	Occupants			Age		Hester Higgs	Head	Wid	50	Annuitant	Elizabeth Williams	Niece	Unm	14	Companion	Jane Marsh	Lodger	Wid	72	Annuitant	1851 Census Entry no.79
Occupants			Age																			
Hester Higgs	Head	Wid	50	Annuitant																		
Elizabeth Williams	Niece	Unm	14	Companion																		
Jane Marsh	Lodger	Wid	72	Annuitant																		
1861	<table border="0"> <tr> <td>Occupants</td> <td></td> <td></td> <td>Age</td> <td></td> </tr> <tr> <td>Esther Higgs</td> <td>Head</td> <td>Wid</td> <td>62</td> <td>Proprietor of Houses</td> </tr> <tr> <td>Emily A L Bryant</td> <td>Niece</td> <td></td> <td>12</td> <td>House Servant</td> </tr> </table>	Occupants			Age		Esther Higgs	Head	Wid	62	Proprietor of Houses	Emily A L Bryant	Niece		12	House Servant	1861 Census Entry no. 24					
Occupants			Age																			
Esther Higgs	Head	Wid	62	Proprietor of Houses																		
Emily A L Bryant	Niece		12	House Servant																		


1867	William Marsh ( Firm of James & William Marsh)	Morris & Co Directory																																																						
1871	<table border="0"> <tr> <td>Occupants</td> <td></td> <td></td> <td></td> <td>Age</td> <td></td> </tr> <tr> <td>William W Marsh</td> <td>Head</td> <td>Mar</td> <td></td> <td>59</td> <td>Land.....Houses</td> </tr> <tr> <td>Irene Anderton</td> <td>“</td> <td>Wife</td> <td>“</td> <td>45</td> <td></td> </tr> <tr> <td>Jane H</td> <td>“</td> <td>Daug</td> <td></td> <td>9</td> <td>Scholar</td> </tr> <tr> <td>Annie M</td> <td>“</td> <td>“</td> <td></td> <td>7</td> <td>“</td> </tr> <tr> <td>William</td> <td>“</td> <td>Son</td> <td></td> <td>4</td> <td>“</td> </tr> <tr> <td>Emily</td> <td>“</td> <td>Daug</td> <td></td> <td>3</td> <td></td> </tr> <tr> <td>Matilda Bezam?</td> <td></td> <td>Serv</td> <td></td> <td>22</td> <td>General Domestic Serv</td> </tr> <tr> <td>Mary Short</td> <td>“</td> <td></td> <td></td> <td>55</td> <td>“ Cook</td> </tr> </table>	Occupants				Age		William W Marsh	Head	Mar		59	Land.....Houses	Irene Anderton	“	Wife	“	45		Jane H	“	Daug		9	Scholar	Annie M	“	“		7	“	William	“	Son		4	“	Emily	“	Daug		3		Matilda Bezam?		Serv		22	General Domestic Serv	Mary Short	“			55	“ Cook	1871 Census Entry no.31
Occupants				Age																																																				
William W Marsh	Head	Mar		59	Land.....Houses																																																			
Irene Anderton	“	Wife	“	45																																																				
Jane H	“	Daug		9	Scholar																																																			
Annie M	“	“		7	“																																																			
William	“	Son		4	“																																																			
Emily	“	Daug		3																																																				
Matilda Bezam?		Serv		22	General Domestic Serv																																																			
Mary Short	“			55	“ Cook																																																			
1879	William and George Woodbridge Machinists	W E Owens Dir.																																																						
1879	William and George Woodbridge Engineers High St. and Yate	Kelly’s Dir.																																																						
1881	<table border="0"> <tr> <td>Occupants</td> <td></td> <td></td> <td></td> <td>Age</td> <td></td> </tr> <tr> <td>William Woodbridge</td> <td>Head</td> <td>Mar</td> <td></td> <td>36</td> <td>Ag. Lab. Eng.(Imp. Mkr)</td> </tr> <tr> <td>Annie</td> <td>“</td> <td>Wife</td> <td>“</td> <td>36</td> <td></td> </tr> <tr> <td>Henry G</td> <td>“</td> <td>Bro.</td> <td>Unm</td> <td>30</td> <td>Ag. Lab Eng. (Imp.Mkr)</td> </tr> <tr> <td>Eliza Poulson</td> <td></td> <td>Mother</td> <td>Wid</td> <td>70</td> <td>Annuitant</td> </tr> </table>	Occupants				Age		William Woodbridge	Head	Mar		36	Ag. Lab. Eng.(Imp. Mkr)	Annie	“	Wife	“	36		Henry G	“	Bro.	Unm	30	Ag. Lab Eng. (Imp.Mkr)	Eliza Poulson		Mother	Wid	70	Annuitant	1881 Census																								
Occupants				Age																																																				
William Woodbridge	Head	Mar		36	Ag. Lab. Eng.(Imp. Mkr)																																																			
Annie	“	Wife	“	36																																																				
Henry G	“	Bro.	Unm	30	Ag. Lab Eng. (Imp.Mkr)																																																			
Eliza Poulson		Mother	Wid	70	Annuitant																																																			
1891	<p>( Hatwyn House)</p> <table border="0"> <tr> <td>Occupants</td> <td></td> <td></td> <td></td> <td>Age</td> <td></td> </tr> <tr> <td>Mary I Hawton</td> <td>Head</td> <td>Unm</td> <td></td> <td>28?</td> <td>Co.Principal of Girls School</td> </tr> <tr> <td>Alice C.</td> <td>“</td> <td>Sister</td> <td>“</td> <td>27</td> <td>“ “ “</td> </tr> <tr> <td>Emily I</td> <td>“</td> <td>“</td> <td>“</td> <td>20</td> <td>Scholar</td> </tr> <tr> <td>Elizabeth Hiller</td> <td></td> <td>Boarder</td> <td></td> <td>13</td> <td>“</td> </tr> <tr> <td>Maud</td> <td>“</td> <td>“</td> <td></td> <td>12</td> <td>“</td> </tr> <tr> <td>Amelia A</td> <td>“</td> <td>“</td> <td></td> <td>10</td> <td>“</td> </tr> <tr> <td>Annie L Robinson</td> <td></td> <td>Serv</td> <td></td> <td>29?</td> <td>Gen. Domestic Serv</td> </tr> </table>	Occupants				Age		Mary I Hawton	Head	Unm		28?	Co.Principal of Girls School	Alice C.	“	Sister	“	27	“ “ “	Emily I	“	“	“	20	Scholar	Elizabeth Hiller		Boarder		13	“	Maud	“	“		12	“	Amelia A	“	“		10	“	Annie L Robinson		Serv		29?	Gen. Domestic Serv	1891 Census Entry no,213						
Occupants				Age																																																				
Mary I Hawton	Head	Unm		28?	Co.Principal of Girls School																																																			
Alice C.	“	Sister	“	27	“ “ “																																																			
Emily I	“	“	“	20	Scholar																																																			
Elizabeth Hiller		Boarder		13	“																																																			
Maud	“	“		12	“																																																			
Amelia A	“	“		10	“																																																			
Annie L Robinson		Serv		29?	Gen. Domestic Serv																																																			
1897	Minnie Theresa Hawtin (Miss) ladies school, pupils prepared for Cambridge local exam & for Trinity College	Kelly’s Directory																																																						
1901	The Misses Sewell ladies school	Wrights Dir.																																																						
1901	<p>( Hatwyn House)</p> <table border="0"> <tr> <td>Occupants</td> <td></td> <td></td> <td></td> <td>Age</td> <td></td> </tr> <tr> <td>Margaret E Sewell</td> <td>Head</td> <td>Unm</td> <td></td> <td>36</td> <td>Principal of School</td> </tr> <tr> <td>Ada M</td> <td>“</td> <td>Sister</td> <td>“</td> <td>23</td> <td>Governess</td> </tr> <tr> <td>Annie Tuck</td> <td></td> <td>Serv</td> <td>“</td> <td>18</td> <td>Gen. Domestic Serv</td> </tr> </table>	Occupants				Age		Margaret E Sewell	Head	Unm		36	Principal of School	Ada M	“	Sister	“	23	Governess	Annie Tuck		Serv	“	18	Gen. Domestic Serv	1901 Census Entry no.239																														
Occupants				Age																																																				
Margaret E Sewell	Head	Unm		36	Principal of School																																																			
Ada M	“	Sister	“	23	Governess																																																			
Annie Tuck		Serv	“	18	Gen. Domestic Serv																																																			
1903	The Misses Sewell ladies school	Wrights Dir.																																																						
1905	The Misses Sewell Ladies School	Wrights Dir.																																																						
1906	Miss Margaret Sewell (School)	Kelly’s Dir.																																																						
1936	1 <sup>st</sup> February 1936 Mr.Leslie James Phelps purchased the house. Mr Phelps was chief cashier for the National Provincial Bank. He lived here with his wife.	Mrs. G A Baldwin Charles and Chris Evans																																																						
1968	23 <sup>rd</sup> February 1968 Mr John Woodman ( Retailer in Furniture) purchased the house. He lived here with his wife Jean.	Mrs. G A Baldwin Charles																																																						
1978	30 <sup>th</sup> August 1978 house purchased by Eric and Joan Hibbert	Mrs. G A BaldwinCharles																																																						
1980	6 <sup>th</sup> June 1980 house was purchased by R T Coleman	Mrs. G A BaldwinCharles																																																						
1983	8 <sup>th</sup> August 1983 house was purchased by K Oldham	Mrs G A BaldwinCharles																																																						
?	29 <sup>th</sup> April house was purchased by A J and S Locke	Mrs G A BaldwinCharles																																																						
1994	16 <sup>th</sup> May 1994 house was purchased by Mr and Mrs G A Baldwin-Charles	Mrs G A Baldwin Charles																																																						


**MAP REF. NO'S. 232/233 No. 20 High St. " Penny Farthings" (Also No's 16 and 18)**

DATE	USAGE / OCCUPANTS / PROPRIETOR	SOURCE
	<p style="text-align: center;"><b>PENNY FARTHINGS GIFT SHOP NO. 20 HIGH STREET 2008</b></p>  <p>Mid-late C18. Render lined as ashlar. Double Roman tiled roof. Two storeys. Three Windows, later marginal glazing bar sashes. Bays at ground floor also with later glazing. Central panelled under stone hood. Two storey wing to left with coach entry</p>	<p>From D.o.E. Document as at 1983, held at NMRC, Swindon</p>
1795	House, 2 Tenements, carpenters shop, yards, garden, orchard etc. Proprietor /Occupier Wm. Higgs (sen.) 3men and 2 women Other Occupier Thos. May 1 man 1 woman and 5 children Rateable Value for Mr Higgs £8 & Mr May £4	Gordon Tily
1816	New House built by William Higgs	Gordon Tily
1830	Christopher Higgs Painter/Plumber/Glazier	Pigots Directory
1841	Occupants Age Christopher Higgs 55 Carpenter	1841 Cenus
1844	Christopher Higgs Freeholder	Manor of C.S. List
1851	House Uninhabited	1851 Census
1852	George Milsom Lime Burner	Slaters Directory
1861	Occupants Age George Milsom Head Mar 22 Mail Contractor Caroline " Wife " 22 Ann " Daug. 13mths Separate Household ? or living at No 22? William Milson Head Mar 32 Ag. Lab. Ellen " Wife " 30 George " Son 8 Scholar Mary " Daug 7 " Lavinia " " 2	1861 Census Entry no.22  Entry no. 23
1863	Edmund Isles Shopkeeper ( Could have been at No.46 High Street)	Post Office Directory
1870	Edmund Iles Shopkeeper	Kelly's Directory
1867	Edmund Iles Wheelwright, Grocer and Earthenware Dealer	Morris & Co Dir.

1868	Edmund Iles ( Wheelwright)	Slaters Directory																																																												
1871	<table border="0"> <tr> <td>Occupants</td> <td></td> <td></td> <td></td> <td>Age</td> <td></td> </tr> <tr> <td>Edmund Iles</td> <td>Head</td> <td>Mar</td> <td></td> <td>42</td> <td>Wheelwright</td> </tr> <tr> <td>Frances</td> <td>“</td> <td>Wife</td> <td>“</td> <td>42</td> <td></td> </tr> <tr> <td>Elizabeth</td> <td>“</td> <td>Daug.</td> <td></td> <td>12</td> <td>Scholar</td> </tr> <tr> <td>Alice B.</td> <td>“</td> <td>“</td> <td></td> <td>10</td> <td>“</td> </tr> <tr> <td>Charles F.</td> <td>“</td> <td>Son</td> <td></td> <td>8</td> <td>“</td> </tr> <tr> <td>Emily</td> <td>“</td> <td>Daug.</td> <td></td> <td>6</td> <td>“</td> </tr> </table>	Occupants				Age		Edmund Iles	Head	Mar		42	Wheelwright	Frances	“	Wife	“	42		Elizabeth	“	Daug.		12	Scholar	Alice B.	“	“		10	“	Charles F.	“	Son		8	“	Emily	“	Daug.		6	“	1871 Census Entry no.30																		
Occupants				Age																																																										
Edmund Iles	Head	Mar		42	Wheelwright																																																									
Frances	“	Wife	“	42																																																										
Elizabeth	“	Daug.		12	Scholar																																																									
Alice B.	“	“		10	“																																																									
Charles F.	“	Son		8	“																																																									
Emily	“	Daug.		6	“																																																									
1879	Edmund Iles Shopkeeper	W E Owens Dir.																																																												
1881	<table border="0"> <tr> <td>Occupants</td> <td></td> <td></td> <td></td> <td>Age</td> <td></td> </tr> <tr> <td>Ann Brain</td> <td>Head</td> <td>Wid</td> <td></td> <td>44</td> <td>China and Hardware Shop</td> </tr> <tr> <td>William</td> <td>“</td> <td>Son</td> <td>Unm</td> <td>22</td> <td>Carpenter</td> </tr> <tr> <td>George</td> <td>“</td> <td>“</td> <td>“</td> <td>16</td> <td>Ag.Lab.Engineer App.</td> </tr> <tr> <td>Anne</td> <td>“</td> <td>Daug.</td> <td>“</td> <td>12</td> <td>Scholar</td> </tr> <tr> <td>Elizabeth</td> <td>“</td> <td>“</td> <td>“</td> <td>10</td> <td>“</td> </tr> <tr> <td>Frank</td> <td>“</td> <td>Son</td> <td>“</td> <td>8</td> <td>“</td> </tr> <tr> <td>Florance</td> <td>“</td> <td>Daug.</td> <td>“</td> <td>6</td> <td>“</td> </tr> <tr> <td>Emma</td> <td>“</td> <td>“</td> <td>“</td> <td>4</td> <td>“</td> </tr> <tr> <td>George Cooper</td> <td>Lodger</td> <td>Wdwr</td> <td></td> <td>68</td> <td>Annuitant</td> </tr> </table>	Occupants				Age		Ann Brain	Head	Wid		44	China and Hardware Shop	William	“	Son	Unm	22	Carpenter	George	“	“	“	16	Ag.Lab.Engineer App.	Anne	“	Daug.	“	12	Scholar	Elizabeth	“	“	“	10	“	Frank	“	Son	“	8	“	Florance	“	Daug.	“	6	“	Emma	“	“	“	4	“	George Cooper	Lodger	Wdwr		68	Annuitant	1881 Census
Occupants				Age																																																										
Ann Brain	Head	Wid		44	China and Hardware Shop																																																									
William	“	Son	Unm	22	Carpenter																																																									
George	“	“	“	16	Ag.Lab.Engineer App.																																																									
Anne	“	Daug.	“	12	Scholar																																																									
Elizabeth	“	“	“	10	“																																																									
Frank	“	Son	“	8	“																																																									
Florance	“	Daug.	“	6	“																																																									
Emma	“	“	“	4	“																																																									
George Cooper	Lodger	Wdwr		68	Annuitant																																																									
1891	<table border="0"> <tr> <td>Occupants</td> <td></td> <td></td> <td></td> <td>Age</td> <td></td> </tr> <tr> <td>Joseph Isles</td> <td>Head</td> <td>Mar</td> <td></td> <td>42</td> <td>Horsedealer</td> </tr> <tr> <td>Laura I</td> <td>“</td> <td>Wife</td> <td>“</td> <td>42</td> <td></td> </tr> <tr> <td>Mary V.</td> <td>“</td> <td>Daug.</td> <td>Unm</td> <td>15</td> <td></td> </tr> <tr> <td>Lucy Amos</td> <td>Serv.</td> <td>“</td> <td></td> <td>24?</td> <td>Gen Servant Dom.</td> </tr> </table>	Occupants				Age		Joseph Isles	Head	Mar		42	Horsedealer	Laura I	“	Wife	“	42		Mary V.	“	Daug.	Unm	15		Lucy Amos	Serv.	“		24?	Gen Servant Dom.	1891 Census Entry no.214																														
Occupants				Age																																																										
Joseph Isles	Head	Mar		42	Horsedealer																																																									
Laura I	“	Wife	“	42																																																										
Mary V.	“	Daug.	Unm	15																																																										
Lucy Amos	Serv.	“		24?	Gen Servant Dom.																																																									
1901	William Warner farmer and dealer	Wrights Directory																																																												
1901	<table border="0"> <tr> <td>Occupants</td> <td></td> <td></td> <td></td> <td>Age</td> <td></td> </tr> <tr> <td>William H. Warner</td> <td>Head</td> <td>Mar</td> <td></td> <td>54</td> <td>Farmer</td> </tr> <tr> <td>Sarah</td> <td>“</td> <td>Wife</td> <td>“</td> <td>54</td> <td></td> </tr> <tr> <td>Hugh C.</td> <td>“</td> <td>Son</td> <td>“</td> <td>29</td> <td>Farmer</td> </tr> </table>	Occupants				Age		William H. Warner	Head	Mar		54	Farmer	Sarah	“	Wife	“	54		Hugh C.	“	Son	“	29	Farmer	1901 Census Entry no.240																																				
Occupants				Age																																																										
William H. Warner	Head	Mar		54	Farmer																																																									
Sarah	“	Wife	“	54																																																										
Hugh C.	“	Son	“	29	Farmer																																																									
1903	William Warner farmer and dealer	Wrights Dir.																																																												
1905	William Warner Farmer and Dealer	Wrights Dir.																																																												
1906	William Hancock Warner Farmer	Kelly’s Dir.																																																												
1914	William Hancock Warner Farmer	Kelly’s Dir.																																																												
	Mr and Mrs Phelps lived here. Mrs Phelps was a Miss Neal before she married	Gerry Sweatman																																																												
1927	Frederick Hulands Jn. Smith	Kelly’s Dir.																																																												
1931	Fredk. Hulands Jn. Smith	Kelly’s Dir.																																																												
1930’s	<p>Mr and Mrs Hulands lived here in the 1930’s but maybe well before this time as well. There were two sons one of them, I remember hearing, was delicate, his wife kept the sweetshop on the corner of Horseshoe Lane and Rounceval Street. They had two sons Malcolm and Colin. The other Mr Hulands junior lived with his wife and son Graham in the rank of cottages in Rounceval Street. Graham married Mary Jeal whose family lived on the Ridge Estate.</p> <p>No.20 had large yard at the side of the house where lorries were parked, and beyond that, a large garden that abutted No.14’s garden.</p> <p>After Mr and Mrs Hulands senior (died?) the house was sold to the widow of Eddie Borrett. Mrs Borrett and one of her three daughters moved in and set up the hairdresser’s.</p> <p>When Mrs Borrett died the house was auctioned and was bought by Mrs Shipp.</p>	June Ridd																																																												
?	Hatherells kept Farm Equipment at the yard at the side of the house. The Caswell family lived here	Gerry Sweatman																																																												




?	The Borrett family lived here, they also had a wet fish and greengrocery shop further down the road at No. 42. Penny Borrett opened a hairdresser's here.	Chris Evans
1986	Mr and Mrs Shipp bought this house in 1986 after living in Devon & Cornwall since 1975. They bought it from Penny Borrett. They made extensive renovations to the house and had a house built to the rear where Mr and Mrs Hearn lived until about 2003. No.20 was sold again in 1993 to Mr and Mrs Tanner when Mrs Shipp went to live in Brookfield Close and then in 1995 to No.46 High Street.	Joanna Shipp
2001	 <p>Penny Farthings Gift shop is now run from here, it was once on the other side of the High Street.</p>	Sodbury Players Programme


DATE	USAGE / OCCUPANTS / PROPRIETOR	SOURCE																																	
	<p style="text-align: center;"><b>NO. 18 HIGH STREET 2006</b></p>  <p>Late C18/earlyC19. Rendered. Double Roman Tiled roof. Two storeys. One Window: 16 pane glazing bar sash; C19 bay on ground floor with 16 pane sash. Flat hood on wooden bracket over 6 panel door.</p>	From D.o.E. Document as at 1983, held at NMRC, Swindon																																	
1795	House, 2 Tenements, carpenters shop, yards, garden, orchard etc. Proprietor /Occupier Wm. Higgs (sen.) 3men and 2 women Other Occupier Thos. May 1 man 1 woman and 5 children Rateable Value for Mr Higgs £8 & Mr May £4	Gordon Tily																																	
1841	<table border="0"> <thead> <tr> <th>Occupants</th> <th>Age</th> <th></th> </tr> </thead> <tbody> <tr> <td>Sylvester Nankannon</td> <td>48</td> <td>Officer of Excise</td> </tr> <tr> <td>Mary</td> <td>38</td> <td></td> </tr> <tr> <td>Clarrissa</td> <td>16</td> <td></td> </tr> <tr> <td>Alfred</td> <td>15</td> <td></td> </tr> <tr> <td>Frederick</td> <td>13</td> <td></td> </tr> <tr> <td>William</td> <td>11</td> <td></td> </tr> <tr> <td>Arthur</td> <td>9</td> <td></td> </tr> <tr> <td>Eliza</td> <td>6</td> <td></td> </tr> <tr> <td>Rosemond</td> <td>4</td> <td></td> </tr> <tr> <td>Adelaide</td> <td>1</td> <td></td> </tr> </tbody> </table>	Occupants	Age		Sylvester Nankannon	48	Officer of Excise	Mary	38		Clarrissa	16		Alfred	15		Frederick	13		William	11		Arthur	9		Eliza	6		Rosemond	4		Adelaide	1		1841 Census
Occupants	Age																																		
Sylvester Nankannon	48	Officer of Excise																																	
Mary	38																																		
Clarrissa	16																																		
Alfred	15																																		
Frederick	13																																		
William	11																																		
Arthur	9																																		
Eliza	6																																		
Rosemond	4																																		
Adelaide	1																																		
1849	Eliza Dowding ( Milliners and Dressmakers)	Hunts Dir.																																	
1851	<table border="0"> <thead> <tr> <th>Occupants</th> <th>Age</th> <th></th> </tr> </thead> <tbody> <tr> <td>William Dowding</td> <td>38</td> <td>Farmer 21 Acres</td> </tr> <tr> <td>Eliza</td> <td>40</td> <td>Dressmaker</td> </tr> <tr> <td>Henrietta Williams</td> <td>19</td> <td>Assistant Dressmaker</td> </tr> <tr> <td>Mary Shephard</td> <td>18</td> <td>Apprentice</td> </tr> </tbody> </table>	Occupants	Age		William Dowding	38	Farmer 21 Acres	Eliza	40	Dressmaker	Henrietta Williams	19	Assistant Dressmaker	Mary Shephard	18	Apprentice	1851 Census Entry no 81																		
Occupants	Age																																		
William Dowding	38	Farmer 21 Acres																																	
Eliza	40	Dressmaker																																	
Henrietta Williams	19	Assistant Dressmaker																																	
Mary Shephard	18	Apprentice																																	
1852	Eliza Dowding Milliner and Dressmaker	Slaters Dir.																																	
1861	<table border="0"> <thead> <tr> <th>Occupants</th> <th>Age</th> <th></th> </tr> </thead> <tbody> <tr> <td>William Dowding</td> <td>48</td> <td>Farm Bailiff</td> </tr> <tr> <td>Eliza</td> <td>50</td> <td>Dressmaker</td> </tr> <tr> <td>Evalina Rothbone</td> <td>14</td> <td></td> </tr> <tr> <td>Henry U Godwin</td> <td>6</td> <td>Scholar</td> </tr> </tbody> </table>	Occupants	Age		William Dowding	48	Farm Bailiff	Eliza	50	Dressmaker	Evalina Rothbone	14		Henry U Godwin	6	Scholar	1861 Census Entry no.21																		
Occupants	Age																																		
William Dowding	48	Farm Bailiff																																	
Eliza	50	Dressmaker																																	
Evalina Rothbone	14																																		
Henry U Godwin	6	Scholar																																	
1863	William Dowding Farmer Eliza " Dressmaker	Post Office Directory																																	


1867	Mrs Eliza Dowding Dressmaker William Dowding Farmer	Morris & Co Directory
1870	William Dowding Farmer Eliza Dowding ( Mrs.) Dress Maker	Kelly's Directory
1871	Occupants William Dowding Head Mar 58 Farmer Eliza " Wife " 60 Dressmaker Henry Godwin Lodger Unm 16 Groom	1871 Census Entry no. 29
1879	William Dowding Farmer Eliza Dowding Dressmaker	W E Owens Directory
1879	William Dowding Farmer Eliza Dowding (Mrs.) Dressmaker	Kelly's Dir.
1881	Occupants Charles H, Caradine Head Mar 28 Stone Mason Unity " Wife " 35	1881 Census
Pre 1885	House occupied by William Dowding and then Reginald Price as tenants	Janice Baumann from Deeds
1885	In July 1885 house given by will to Ellen Matthews by Caroline Matthews	Janice Baumann from Deeds
1891	Occupants 4 rooms Occupied Annie Nelson Head Unm 25 Dressmaker Jane " Sister " 24 "	1891 Census Entry no.215
1901	Occupants Annie Murley Head Wid 37 Living on own means Alfred " Son 6 Frederick Hodges Boarder Unm 23 Clerk Contractor Reginald Price " " 19 Solicitors Clerk	1901 Census Entry no. 241
1906	Mrs Annie Mary Murley Apartments	Kelly's Dir.
1934	April 1934 Ellen Matthews willed the property to her sister Ada Matthews. The house was occupied by the Woodman family	Janice Baumann from Deeds
1956	June 1956 Ada Matthews sold the house for £750.00 to Reginald John Woodman	Janice Baumann from Deeds
	The Matthews family lived in " Brookfield " in Old Sodbury	Janice Baumann
1957	Reginald Woodman sold the house to Beaumont Baines Varcoe but continued to stay in the house	Janice Baumann from Deeds
	Reg. Woodman was the plumber who worked for E. J. Tily. He had a daughter Doreen and twin grandsons Gordon and John. Gordon was a fireman at Rolls Royce and has a son called Reg. John married Jean and they had a furniture shop where Lessane the dress shop is now. They had furniture outlets in Yate.	Chris Evans
	The Woodman family included four daughters, Barbara, Vera, Joyce and Doreen. Vera married John Sandham and Doreen married Mr Beaumont Varcoe who was connected with the St Austell Clay Mining Co. Now the site of the Eden Project.	June Ridd
1967	In October 1967 Beaumont Varcoe added his wife's name to the Deeds	Janice Baumann
1976	In July 1976 Mr and Mrs Varcoe sold the house to Johnathan David Sandham for £6500.00. He was the father of the son-in-law married to Mr Woodmans daughter. Property now occupied by Mrs Woodman, John Anthony Sandham and Vera Olive Sandham. Property mortgaged to Leamington Spa Building Society.	Janice Baumann from Deeds
	The Varcoe family lived in Cornwall. Johnathan David Sandham lived in Devon	Janice Baumann
1983	March , property bought by Keith Victor Baumann and Janice Baumann	Janice Baumann
1993	In August 1993 property transfered to Janice Baumann	Janice Baumann
2003	In December 2003 property back in joint names	Janice Baumann
2005	Bought by Carmel Giblin and Martin Brown	Martin Brown

**MAP REF.NO. 232/233 No.16 High St. Gimby's Bookshop 18 and 20 on same plot)**

DATE	USAGE / OCCUPANTS / PROPRIETOR	SOURCE												
	<p style="text-align: center;"><b>GIMBY'S BOOKSHOP, NO. 16 HIGH STREET 2008</b></p>  <p>Late C18. Rendered. Modern tiled roof. 2 ½ storeys. Two windows, glazing bar sashes. Altered bay on ground floor. Raised stone architrave to door with impostes and keystones.</p>	<p>From D.o.E. Document as at 1983, held at NMRC, Swindon</p>												
1795	House, 2 Tenements, carpenters shop, yards, garden, orchard etc. Proprietor /Occupier Wm. Higgs (sen.) 3men and 2 women Other Occupier Thos. May 1 man 1 woman and 5 children Rateable Value for Mr Higgs £8 & Mr May £4	Gordon Tily												
1799?	Current Building was built after Sturges 1795 sometime before the end 1799	Charles Campbell												
1830	John Fowler Globe Fire Office	Pigots Directory												
1839	John Fowler Fire & Life Assurance Agent	Robsons Directory												
1841	<table border="0" style="width: 100%;"> <tr> <td style="width: 30%;">Occupants</td> <td style="width: 15%;">Age</td> <td style="width: 55%;"></td> </tr> <tr> <td>John Fowler</td> <td>50</td> <td>Cl. To Commissioners</td> </tr> <tr> <td>Mary “</td> <td>36</td> <td></td> </tr> <tr> <td>John “ Jnr.</td> <td>22</td> <td>Solicitors Cl.</td> </tr> </table>	Occupants	Age		John Fowler	50	Cl. To Commissioners	Mary “	36		John “ Jnr.	22	Solicitors Cl.	1841 Census
Occupants	Age													
John Fowler	50	Cl. To Commissioners												
Mary “	36													
John “ Jnr.	22	Solicitors Cl.												
1842	John Fowler ( Fire & Office Agents) Globe	Pigots Directory												
1851	<table border="0" style="width: 100%;"> <tr> <td style="width: 30%;">Occupants</td> <td style="width: 15%;">Age</td> <td style="width: 55%;"></td> </tr> <tr> <td>Christopher Higgs Head Unm</td> <td>70</td> <td>Retired Carpenter</td> </tr> <tr> <td>Mary Fowler Housekeeper “</td> <td>48</td> <td></td> </tr> <tr> <td>Elizabeth Holloway Lodger Wid</td> <td>65</td> <td></td> </tr> </table>	Occupants	Age		Christopher Higgs Head Unm	70	Retired Carpenter	Mary Fowler Housekeeper “	48		Elizabeth Holloway Lodger Wid	65		1851 Census Entry no. 82
Occupants	Age													
Christopher Higgs Head Unm	70	Retired Carpenter												
Mary Fowler Housekeeper “	48													
Elizabeth Holloway Lodger Wid	65													




1978	Mr Campbell purchased the outbuildings behind No. 14 High Street which became dangerous, they were demolished and a 2 bedroom cottage has been built here	Charles Campbell
2001	 <p>16 High Street (01454) 318698</p> <p><i>Gimby's Books</i></p> <p><a href="http://www.gimbys.co.uk">www.gimbys.co.uk</a></p> <p>for</p> <p>Books Maps Book Tokens Greeting Cards Wrapping Paper Postage Stamps</p> <p>Overnight ordering service Open in the lunch hour Closed Mondays</p>	Sodbury Players Programme
2005	Gimby's bookshop closed.	
2005	Former shop and cottages with 300' south gardens and vehicular access to the rear. Five bedrooms, two bathrooms, four reception, kitchen and utilities	Estate Agent
2006	Owner Mr. Mike Butters	Mike Butters


DATE	USAGE / OCCUPANTS / PROPRIETOR	SOURCE																				
	<p><b>BESLEY HILL ESTATE AGENTS, NO. 14 HIGH STREET 2006</b></p> 																					
1795	House, offices, braziers shop, garden, orchard etc Proprietor / Occupier Jos'h Wood 2 men 1 woman 2 children Rateable Value £7 ( No.12 & No.14 joint)	Gordon Tily																				
1839	Jas. Marsh Brazier, Tinman, Plumber and Glazier	Robsons Directory																				
1841	<table border="0"> <tr> <td>Occupants</td> <td></td> <td>Age</td> <td></td> </tr> <tr> <td>Jane Marsh</td> <td></td> <td>55</td> <td>Plumber and Glazier</td> </tr> <tr> <td>James “</td> <td></td> <td>25</td> <td></td> </tr> <tr> <td>John “</td> <td></td> <td>20</td> <td></td> </tr> </table>	Occupants		Age		Jane Marsh		55	Plumber and Glazier	James “		25		John “		20		1841 Census				
Occupants		Age																				
Jane Marsh		55	Plumber and Glazier																			
James “		25																				
John “		20																				
1842	James Marsh ( Painters Plumbers & Glaziers)	Pigots Directory																				
1844	James Hatherall Marsh Freeholder	Manor of C. S. List																				
1849	James Marsh ( Painters Plumbers and Glaziers)	Hunts Directory																				
1851	<table border="0"> <tr> <td>Occupants</td> <td></td> <td>Age</td> <td></td> </tr> <tr> <td>John Griffin</td> <td>Head Mar</td> <td>47</td> <td>Painter Master/ Printer</td> </tr> <tr> <td>Jane “</td> <td>Wife “</td> <td>40</td> <td></td> </tr> <tr> <td>Christiana “</td> <td>Daug “</td> <td>15</td> <td>Scholar</td> </tr> <tr> <td>Moses Butcher</td> <td>Cousin</td> <td>15</td> <td>Apprentice</td> </tr> </table>	Occupants		Age		John Griffin	Head Mar	47	Painter Master/ Printer	Jane “	Wife “	40		Christiana “	Daug “	15	Scholar	Moses Butcher	Cousin	15	Apprentice	1851 Census Entry no. 83
Occupants		Age																				
John Griffin	Head Mar	47	Painter Master/ Printer																			
Jane “	Wife “	40																				
Christiana “	Daug “	15	Scholar																			
Moses Butcher	Cousin	15	Apprentice																			
1861	<table border="0"> <tr> <td>Occupants</td> <td></td> <td>Age</td> <td></td> </tr> <tr> <td>Jane Griffin</td> <td>Head Wid</td> <td>53</td> <td>Bookmaker</td> </tr> <tr> <td>Christiana “</td> <td>Daug Unm</td> <td>25</td> <td></td> </tr> </table>	Occupants		Age		Jane Griffin	Head Wid	53	Bookmaker	Christiana “	Daug Unm	25		1861 Census Entry no.19								
Occupants		Age																				
Jane Griffin	Head Wid	53	Bookmaker																			
Christiana “	Daug Unm	25																				

1863	Mrs Jane Griffin Printer and Bookbinder	Post Office Directory																																																																		
1868	Charles Allsop ( Blacksmith )	Slaters Dir.																																																																		
1871	<table border="0"> <tr> <td>Occupants</td> <td></td> <td></td> <td></td> <td>Age</td> <td></td> </tr> <tr> <td>Charles Alsop</td> <td>Head</td> <td>Mar</td> <td></td> <td>54</td> <td>Blacksmith</td> </tr> <tr> <td>Mary “</td> <td>Wife</td> <td>“</td> <td></td> <td>38</td> <td></td> </tr> <tr> <td>William Smart</td> <td></td> <td>Unm</td> <td></td> <td>20</td> <td>Carpenter</td> </tr> <tr> <td>John W. Green</td> <td>Nephew</td> <td>“</td> <td></td> <td>19</td> <td>Blacksmith</td> </tr> <tr> <td>John Watts</td> <td>Lodger</td> <td>“</td> <td></td> <td>24</td> <td>Rate Officer and Inland Revenue Dept</td> </tr> </table>	Occupants				Age		Charles Alsop	Head	Mar		54	Blacksmith	Mary “	Wife	“		38		William Smart		Unm		20	Carpenter	John W. Green	Nephew	“		19	Blacksmith	John Watts	Lodger	“		24	Rate Officer and Inland Revenue Dept	1871 Census Entry no.26 & 27																														
Occupants				Age																																																																
Charles Alsop	Head	Mar		54	Blacksmith																																																															
Mary “	Wife	“		38																																																																
William Smart		Unm		20	Carpenter																																																															
John W. Green	Nephew	“		19	Blacksmith																																																															
John Watts	Lodger	“		24	Rate Officer and Inland Revenue Dept																																																															
1879	James Tanner Commercial Traveller	Kelly’s Dir.																																																																		
1881	<table border="0"> <tr> <td>Occupants</td> <td></td> <td></td> <td></td> <td>Age</td> <td></td> </tr> <tr> <td>James Tanner</td> <td>Head</td> <td>Mar</td> <td></td> <td>43</td> <td>Farm Bailiff</td> </tr> <tr> <td>Elizabeth “</td> <td>Wife</td> <td>“</td> <td></td> <td>39</td> <td></td> </tr> <tr> <td>Mary L “</td> <td>Daug</td> <td>Unm</td> <td></td> <td>17</td> <td></td> </tr> <tr> <td>Francis J “</td> <td>Son</td> <td></td> <td></td> <td>10</td> <td>Scholar</td> </tr> <tr> <td>Edward “</td> <td>“</td> <td></td> <td></td> <td>9</td> <td>“</td> </tr> <tr> <td>Albert “</td> <td>“</td> <td></td> <td></td> <td>7</td> <td>“</td> </tr> <tr> <td>Harry “</td> <td>“</td> <td></td> <td></td> <td>6</td> <td>“</td> </tr> <tr> <td>Frederick “</td> <td>“</td> <td></td> <td></td> <td>5</td> <td>“</td> </tr> <tr> <td>Arthur “</td> <td>“</td> <td></td> <td></td> <td>3</td> <td>“</td> </tr> <tr> <td>Alice “</td> <td>Daug</td> <td></td> <td></td> <td>9mths</td> <td></td> </tr> </table>	Occupants				Age		James Tanner	Head	Mar		43	Farm Bailiff	Elizabeth “	Wife	“		39		Mary L “	Daug	Unm		17		Francis J “	Son			10	Scholar	Edward “	“			9	“	Albert “	“			7	“	Harry “	“			6	“	Frederick “	“			5	“	Arthur “	“			3	“	Alice “	Daug			9mths		1881 Census
Occupants				Age																																																																
James Tanner	Head	Mar		43	Farm Bailiff																																																															
Elizabeth “	Wife	“		39																																																																
Mary L “	Daug	Unm		17																																																																
Francis J “	Son			10	Scholar																																																															
Edward “	“			9	“																																																															
Albert “	“			7	“																																																															
Harry “	“			6	“																																																															
Frederick “	“			5	“																																																															
Arthur “	“			3	“																																																															
Alice “	Daug			9mths																																																																
1891	<table border="0"> <tr> <td>Occupants one room</td> <td></td> <td></td> <td></td> <td>Age</td> <td></td> </tr> <tr> <td>Alice Jenkins</td> <td>Head</td> <td>Unm</td> <td></td> <td>26</td> <td>Charwoman</td> </tr> <tr> <td>Elsie L. “</td> <td>Daug</td> <td></td> <td></td> <td>5</td> <td>Scholar</td> </tr> <tr> <td>John “</td> <td>Son</td> <td></td> <td></td> <td>11mths</td> <td></td> </tr> <tr> <td>Occupants four rooms</td> <td></td> <td></td> <td></td> <td>Age</td> <td></td> </tr> <tr> <td>Robert Thos Greenman</td> <td>Head</td> <td>Mar</td> <td></td> <td>47</td> <td>County Court Bailiff Auctioneer</td> </tr> <tr> <td>Elizabeth H B “</td> <td>Wife</td> <td>“</td> <td></td> <td>52</td> <td></td> </tr> <tr> <td>Elizabeth A M May</td> <td>Niece</td> <td></td> <td></td> <td>13</td> <td></td> </tr> </table>	Occupants one room				Age		Alice Jenkins	Head	Unm		26	Charwoman	Elsie L. “	Daug			5	Scholar	John “	Son			11mths		Occupants four rooms				Age		Robert Thos Greenman	Head	Mar		47	County Court Bailiff Auctioneer	Elizabeth H B “	Wife	“		52		Elizabeth A M May	Niece			13		1891 Census Entry no. 218  1891 Census Entry no.217																		
Occupants one room				Age																																																																
Alice Jenkins	Head	Unm		26	Charwoman																																																															
Elsie L. “	Daug			5	Scholar																																																															
John “	Son			11mths																																																																
Occupants four rooms				Age																																																																
Robert Thos Greenman	Head	Mar		47	County Court Bailiff Auctioneer																																																															
Elizabeth H B “	Wife	“		52																																																																
Elizabeth A M May	Niece			13																																																																
1897	Robert Thomas Greenman Auctioneer & Bailiff & Broker to County Court	Kelly’s Directory																																																																		
1901	Robert Greenman auctioneer and bailiff	Wrights Directory																																																																		
1901	Diana Matthews shopkeeper	Wrights Directory																																																																		
1901	<table border="0"> <tr> <td>Occupants</td> <td></td> <td></td> <td></td> <td>Age</td> <td></td> </tr> <tr> <td>Diana Matthews</td> <td>Head</td> <td>Wid</td> <td></td> <td>79</td> <td>Shopkeeper Grocer Fancy Toys</td> </tr> </table>	Occupants				Age		Diana Matthews	Head	Wid		79	Shopkeeper Grocer Fancy Toys	1901 Census Entry no. 243																																																						
Occupants				Age																																																																
Diana Matthews	Head	Wid		79	Shopkeeper Grocer Fancy Toys																																																															
1903	Robert Greenman auctioneer and bailiff	Wrights Dir.																																																																		
1903	Diana Matthews shopkeeper	Wrights Dir.																																																																		
1906	William Allen Basket Maker	Kelly’s Dir.																																																																		
1910	House Shop and Garden Value £15.00 Occ. Allen William Owner Rev. Gardener and others Tenancy Yearly Rent !5.00 Sold for £250.00	1910 Finance Act																																																																		
?	Mr and Mrs William Allen moved here sometime after leaving the Squire / New Inn where he had owned his own basket making business. Mr Allen used to cut his own withies from a withy bed on Sodbury Common. His son also called William carried on the business. They made baskets for a Minnie Short who had a coal business. The baskets carried a hundredweight of coal at a time. They also made shopping baskets and bicycle baskets. Mr Allen the elder was a pigeon fancier until his loft caught fire and he lost all his birds, he was very sad and reluctant to talk about it. Mrs Allen died about 1940 and is buried in Chipping Sodbury cemetery. Mr Jimmy Sarafian brother of the elder Dr. Sarafian had a Dental Surgery in this building	Chris Evans																																																																		




	<p>Mr and Mrs Allen (Grandpa and Gran) brought up their family here and carried on a thriving business. There was a large sign level with the first floor window “ William Allen Basket and Chair Maker” The ground floor of the house was one room in width but several rooms ran one off the other. To the other side of the house was the front door with a flagged passageway leading to brick paved yard. Attached to the house and running along two sides of the yard were the workshops on the first floor, on the ground floor were outhouses. A stable and copper for the laundry. Beyond the yard were pigsties, the boiler for the withies that were stripped, a privy, and a long garden backing on to the Vicarage field.</p> <p>Basket making was skilled but not regarded as an occupation for a fit man but Grandad had been apprenticed at 13 to Gran’s father James Carter (of No.6 High Street in 1881) and eventually took the business over. Bill, the second son followed on into the trade, when No.14 was sold he moved to No.1? The Parade and continued basket making until it became uneconomical.</p> <p>After the war, Grandpa and my unmarried aunt Sue (known as Dick to the family) moved to the Corner shop (now Milbury’s) Elsie and Charles Heseltine moved to No.14 while they looked for another sweet shop. The house was then bought by Mr N (Jimmy) Sarafian, and used as a dental surgery. When he moved to Staple Hill, it was sold to a mother and daughter who opened it as the Minstrel Gallery. When they moved out Hartnell Taylor and Cook took it over, with several other estate agents following on and the property was turned into offices.</p> <p>Deeds to No. 14 dated back to the 1600’s, one was divided into two parts that they thought was a mortgage document, the other was written in old English.</p>	June Ridd
1914	William Allen Basket Maker	1914 Kelly’s Directory
1923	William Allen Basket Maker	1923 Kelly’s Directory
1927	William Allen Basket Maker	1927 Kelly’s Directory
1931	William Allen Basket Maker	1931 Kelly’s Directory
1939	William Allen Basket Maker	1939 Kelly’s Directory
?	Mr Allen moved to what is now Janets Hairdressers.	Gerry Sweatman
1995	Halifax Property Services	C.S. 1995 Festival Booklet
2006	Besley Hill Estate Agents	

DATE	USAGE / OCCUPANTS / PROPRIETORS	SOURCE																														
	<p style="text-align: center;"><b>NO. 12 HIGH STREET 2006</b></p>  <p>Probably C17 but altered in C19. Rendered. Steep pitched modern roof. Two storeys and dormer. One window; large pane sash; tripartite on ground floor. Six panel door to right.</p>	From D.o.E. Document as at 1983, held at NMRC, Swindon																														
1795	House, offices, braziers shop, garden orchard etc. Proprietor / Occupier Jos'h Wood 2 men 1 woman 2 children Rateable Value £7 (No.12 & No.14 joint)	Gordon Tily																														
1841	<table border="0"> <tr> <td>Occupants</td> <td></td> <td></td> <td></td> <td>Age</td> <td></td> </tr> <tr> <td>James Matthews</td> <td></td> <td></td> <td></td> <td>75</td> <td>Farmer</td> </tr> <tr> <td>James</td> <td>"</td> <td></td> <td></td> <td>35</td> <td>"</td> </tr> <tr> <td>Ruth</td> <td>"</td> <td></td> <td></td> <td>30</td> <td></td> </tr> </table>	Occupants				Age		James Matthews				75	Farmer	James	"			35	"	Ruth	"			30		1841 Census						
Occupants				Age																												
James Matthews				75	Farmer																											
James	"			35	"																											
Ruth	"			30																												
1844	James Matthews Resiant	Manor C. S. List																														
1851	<table border="0"> <tr> <td>Occupants</td> <td></td> <td></td> <td></td> <td>Age</td> <td></td> </tr> <tr> <td>James Matthews</td> <td>Head</td> <td>Unm</td> <td></td> <td>46</td> <td>Farm Labourer</td> </tr> <tr> <td>Ruth</td> <td>"</td> <td>Sister</td> <td>"</td> <td>45</td> <td>Housekeeper</td> </tr> </table>	Occupants				Age		James Matthews	Head	Unm		46	Farm Labourer	Ruth	"	Sister	"	45	Housekeeper	1851 Census Entry no. 84												
Occupants				Age																												
James Matthews	Head	Unm		46	Farm Labourer																											
Ruth	"	Sister	"	45	Housekeeper																											
1861	<table border="0"> <tr> <td>Occupants</td> <td></td> <td></td> <td></td> <td>Age</td> <td></td> </tr> <tr> <td>James Matthews</td> <td>Head</td> <td>Unm</td> <td></td> <td>56</td> <td>Farmer ( 16 Acres)</td> </tr> </table>	Occupants				Age		James Matthews	Head	Unm		56	Farmer ( 16 Acres)	1861 Census Entry no. 18																		
Occupants				Age																												
James Matthews	Head	Unm		56	Farmer ( 16 Acres)																											
1867	James Matthews Farmer	Morris Dir																														
1870	James Matthews Farmer	Kelly's Dir																														
1871	<table border="0"> <tr> <td>Occupants</td> <td></td> <td></td> <td></td> <td>Age</td> <td></td> </tr> <tr> <td>James Matthews</td> <td>Head</td> <td>Unm</td> <td></td> <td>67</td> <td>Farmer 8 Acres no Lab.</td> </tr> <tr> <td>Ruth</td> <td>"</td> <td>Sister</td> <td>"</td> <td>65</td> <td></td> </tr> </table>	Occupants				Age		James Matthews	Head	Unm		67	Farmer 8 Acres no Lab.	Ruth	"	Sister	"	65		1871 Census Entry no.25												
Occupants				Age																												
James Matthews	Head	Unm		67	Farmer 8 Acres no Lab.																											
Ruth	"	Sister	"	65																												
1881	<table border="0"> <tr> <td>Occupants</td> <td></td> <td></td> <td></td> <td>Age</td> <td></td> </tr> <tr> <td>James Davis</td> <td>Head</td> <td>Mar</td> <td></td> <td>26</td> <td>Solicitors Clerk</td> </tr> <tr> <td>Alice</td> <td>"</td> <td>Wife</td> <td>"</td> <td>26</td> <td></td> </tr> <tr> <td>Edith</td> <td>"</td> <td>Daug</td> <td></td> <td>3</td> <td></td> </tr> <tr> <td>Frederick</td> <td>"</td> <td>Son</td> <td></td> <td>1</td> <td></td> </tr> </table>	Occupants				Age		James Davis	Head	Mar		26	Solicitors Clerk	Alice	"	Wife	"	26		Edith	"	Daug		3		Frederick	"	Son		1		1881 Census
Occupants				Age																												
James Davis	Head	Mar		26	Solicitors Clerk																											
Alice	"	Wife	"	26																												
Edith	"	Daug		3																												
Frederick	"	Son		1																												


1891	<p>Occupants</p> <table border="0"> <tr> <td>William Griffin</td> <td>Head</td> <td>Mar</td> <td>Age 49</td> <td>Bricklayer</td> </tr> <tr> <td>Eliza</td> <td>Wife</td> <td>"</td> <td>51</td> <td></td> </tr> <tr> <td>Elizabeth</td> <td>Daug</td> <td>Unm</td> <td>24</td> <td>Hose Knitter</td> </tr> <tr> <td>Daniel J.</td> <td>Son</td> <td>"</td> <td>12</td> <td>Scholar</td> </tr> </table>	William Griffin	Head	Mar	Age 49	Bricklayer	Eliza	Wife	"	51		Elizabeth	Daug	Unm	24	Hose Knitter	Daniel J.	Son	"	12	Scholar	1891 Census Entry no.219
William Griffin	Head	Mar	Age 49	Bricklayer																		
Eliza	Wife	"	51																			
Elizabeth	Daug	Unm	24	Hose Knitter																		
Daniel J.	Son	"	12	Scholar																		
1897	Miss Elizabeth Griffin Hosier	Kelly's Dir.																				
1901	<p>Occupants</p> <table border="0"> <tr> <td>Eliza Griffin</td> <td>Head</td> <td>Wid</td> <td>Age 61</td> <td></td> </tr> <tr> <td>Elizabeth Alway</td> <td>Daug</td> <td>Mar</td> <td>32</td> <td>Hosier / Hab</td> </tr> <tr> <td>John</td> <td>Son in Law</td> <td>"</td> <td>28</td> <td>Carpenter</td> </tr> <tr> <td>Elizabeth</td> <td>G. Daug</td> <td></td> <td>1</td> <td></td> </tr> </table>	Eliza Griffin	Head	Wid	Age 61		Elizabeth Alway	Daug	Mar	32	Hosier / Hab	John	Son in Law	"	28	Carpenter	Elizabeth	G. Daug		1		1901 Census Entry no.244
Eliza Griffin	Head	Wid	Age 61																			
Elizabeth Alway	Daug	Mar	32	Hosier / Hab																		
John	Son in Law	"	28	Carpenter																		
Elizabeth	G. Daug		1																			
	Mr and Mrs Sam Moore and two daughters, Sheila and Ruth (June was born later) lived here in rooms. June thinks her Mum acted as housekeeper to Mr Parsons, a retired farmer. When her Mum became pregnant with her the family moved to 72 Westerleigh Road ( 1931)	June Ridd																				
1935/6	Mr and Mrs Evans (Wallace and Babs) moved here from no. 6 High Street they paid £325 for the house which was borrowed from William Allen , Babs father.	Chris Evans																				
1938	Chris Evans was born here. Chris went to school in Hatters Lane and at the Old Grammar School when it was a junior school, where he took the 11+ exam and passed to go to the Grammar School, which was by now in the Cotswold Road. He left Chipping Sodbury to go into the forces at the age of 16.	Chris Evans																				
?	Mr and Mrs Evans sold the house to a Mrs Howell, a widow whose husband had been a manager at ARC Quarries. ARC Quarries was then much closer to the town and blasting took place at 10 o'clock in the morning and 2 o'clock in the afternoon which caused the houses to shake and the windows to rattle.	Chris Evans																				
1989	<p style="text-align: center;">LOT 2</p> <p style="text-align: center;"><b>12 High Street, Chipping Sodbury, Bristol, Avon</b></p> <p style="text-align: center;">On the instructions of Mr. A.E. Howell</p>  <p><b>Description</b> An extremely rare opportunity to acquire a Period High Street property requiring renovation. The property offers tremendous potential and stands with street frontage and the benefit of 150' walled rear gardens. Chipping Sodbury is an attractive market town offering a wide range of facilities and is within 6 miles of the M4 at Tormarton and within 15 miles of Bristol City Centre. Believed to be one of the oldest properties in the High Street, No. 12 offers tremendous scope for the builder or more adventurous DIY expert. High Street properties are in short supply and we are anticipating a great deal of interest.</p> <p><b>Accommodation</b> (all measurements are approximate) <b>GROUND FLOOR</b> Solid wood panelled door to</p> <p><b>ENTRANCE HALL</b> with quarry tiled floor and fully glazed small pane door to <b>INNER HALL</b> with quarry tiled floor, double doors to understairs cupboard, meter cupboard, telephone point subject to British Telecom regulations, panelled door to- <b>LOUNGE</b> 16'6" x 9'7" Bay with sash window, attractive tiled open fireplace with tiled mantel and hearth, solid wood herringbone floor, understairs storage cupboard, beam to ceiling, T.V. point, ample power points, electric night storage heater. <b>DINING ROOM</b> 16'0" x 13'8" with attractive tiled open fireplace, double doors to shelved cupboard, beam to ceiling, skylight window, solid wood herringbone floor, electric night storage heater, door to <b>KITCHEN</b> 11'9" x 7'9" with two windows, quarry tiled floor, electric cooker point, glazed wall unit, fitted base unit, door through to <b>UTILITY</b> 11'5" x 7'8" with single drainer stainless steel sink unit, (H &amp; C), work surface, base unit, thermoplastic tiled floor, electric night storage heater, tiled splashback, Ideal Standard solid fuel burner, door to rear garden. <b>BATHROOM</b> with White suite comprising wash hand basin, (H &amp; C), panelled bath, (H &amp; C), low level W.C., cold water tap and fully tiled walls. Turn staircase with rail to <b>FIRST FLOOR</b> with Landing <b>BEDROOM</b> 1 11'6" x 9'2" with sash window, 4 sliding doors to built in wardrobe, picture rail, electric night storage heater, one power point. <b>BEDROOM</b> 2 9'6" x 9'6" with Period fireplace, cottage style window, double door to built in wardrobe with cupboards over, one power point. Door leading to turn staircase providing access to <b>ATTIC BEDROOM</b> 13'0" x 13'0" with cottage style window, access to roof space, wood strip floor. <b>ADJOINING OUTBUILDINGS</b> Large dry coal store <b>WORKSHOP</b> 25'0" x 7'0" Extensively glazed with asbestos roof and double French doors. <b>OUTSIDE</b> The gardens extend to approximately 150' with garden path, various flowering shrubs, productive vegetable plot, stone wall and close woodlap fence boundaries.</p>																					
1989	The house was for sale by auction on the 19 <sup>th</sup> April 1989 The Rateable Value of the house at this time was £140.00 Rates Payable £352.24																					
?	The house was then sold to Mrs Hartill wife of Doctor Hartill.	Chris Evans																				

**MAP REF. NO. 235/236, No.10 High Street, Stone House and Stone House Mews**

DATE	USAGE / OCCUPANTS / PROPROETOR	SOURCE																																	
	<p style="text-align: center;"><b>STONE HOUSE &amp; STONE HOUSE MEWS NO. 10 HIGH STREET 2006</b></p>  <p>Late C18 Rubble. Slate roof. Three storeys. Two windows, glazing bar sashes with plain stone architraves. Bay windows at ground floor formerly flanking a central door. Two storey wing to the right; one glazing bar window over coach entry. Through passage to C17 rear wing; random rubble. Double Roman tiled roof; one storey and gabled attic. 2- and 3- light casement windows</p>	<p>From D.o.E. Document as at 1983, held at NMRC, Swindon</p>																																	
1795	<p>House , 5 Tenements, offices, garden, orchard, stable etc. Proprietor Thos. Pearce Occupiers Thos. Kent            1 man 1 woman and 3 children R.Value £2.10s Thos. Crew            2men 1 woman            Rateable Value £5 Wm. Ford            1 man 2 women            “            “            £1.10s Sarah Parker        2 women 1 child            “            “            £1.10s James Alden        1 man 1 woman            “            “            £1.10s</p>	Gordon Tily																																	
1811	Thomas Crew Freeholder voted at the Election in 1811	Gordon Tily																																	
1830	Charles Alsop Wheelwright	Pigots Directory																																	
1839	Charles Alsop Wheelwright	Robsons Dir.																																	
1841	<table border="0"> <thead> <tr> <th>Occupants</th> <th>Age</th> <th></th> </tr> </thead> <tbody> <tr> <td>Charles Alsop</td> <td>60</td> <td>Wheelwright</td> </tr> <tr> <td>Ruth</td> <td>55</td> <td></td> </tr> <tr> <td>Ann</td> <td>25</td> <td></td> </tr> <tr> <td>Ruth</td> <td>20</td> <td></td> </tr> <tr> <td>Elizabeth</td> <td>15</td> <td></td> </tr> <tr> <td>James</td> <td>15</td> <td></td> </tr> <tr> <td>William</td> <td>14</td> <td></td> </tr> <tr> <td>Thomas</td> <td>30</td> <td>Carpenter J</td> </tr> <tr> <td>Charles</td> <td>20</td> <td>Blacksmith</td> </tr> <tr> <td>Henry Williams</td> <td>75</td> <td>Schoolmaster</td> </tr> </tbody> </table>	Occupants	Age		Charles Alsop	60	Wheelwright	Ruth	55		Ann	25		Ruth	20		Elizabeth	15		James	15		William	14		Thomas	30	Carpenter J	Charles	20	Blacksmith	Henry Williams	75	Schoolmaster	1841 Census
Occupants	Age																																		
Charles Alsop	60	Wheelwright																																	
Ruth	55																																		
Ann	25																																		
Ruth	20																																		
Elizabeth	15																																		
James	15																																		
William	14																																		
Thomas	30	Carpenter J																																	
Charles	20	Blacksmith																																	
Henry Williams	75	Schoolmaster																																	

1842	Charles Allsop Carpenter	Pigot & Co Directory																																										
1844	Charles Alsop Freeholder	Manor of C. S. List																																										
1849	Charles Alsop Carpenter	Hunts Directory																																										
1851	<table border="0"> <tr> <td>Occupants</td> <td></td> <td></td> <td></td> <td>Age</td> <td></td> </tr> <tr> <td>Charles Alsop</td> <td>Head</td> <td>Mar</td> <td>70</td> <td>Wheelwright</td> <td></td> </tr> <tr> <td>Ruth</td> <td>Wife</td> <td>"</td> <td>67</td> <td></td> <td></td> </tr> <tr> <td>Chas.</td> <td>Son</td> <td>Unm</td> <td>34</td> <td>Blacksmith</td> <td></td> </tr> <tr> <td>Elizabeth</td> <td>Daug</td> <td>"</td> <td>24</td> <td>Dressmaker</td> <td></td> </tr> <tr> <td>Henry Williams</td> <td>Lodger</td> <td>Wdwr</td> <td>85</td> <td>Ret. Spirit Merchant</td> <td></td> </tr> <tr> <td>Fanny Alway</td> <td>Serv</td> <td></td> <td>?</td> <td>House Servant</td> <td></td> </tr> </table>	Occupants				Age		Charles Alsop	Head	Mar	70	Wheelwright		Ruth	Wife	"	67			Chas.	Son	Unm	34	Blacksmith		Elizabeth	Daug	"	24	Dressmaker		Henry Williams	Lodger	Wdwr	85	Ret. Spirit Merchant		Fanny Alway	Serv		?	House Servant		1851 Census Entry no. 85
Occupants				Age																																								
Charles Alsop	Head	Mar	70	Wheelwright																																								
Ruth	Wife	"	67																																									
Chas.	Son	Unm	34	Blacksmith																																								
Elizabeth	Daug	"	24	Dressmaker																																								
Henry Williams	Lodger	Wdwr	85	Ret. Spirit Merchant																																								
Fanny Alway	Serv		?	House Servant																																								
1852	Charles Allsop Carpenter and Joiner	Slaters Directory																																										
1861	<table border="0"> <tr> <td>Occupants</td> <td></td> <td></td> <td>Age</td> <td></td> </tr> <tr> <td>Charles Alsop</td> <td>Head</td> <td>Wdwr</td> <td>80</td> <td>Ret. Wheelwright</td> </tr> <tr> <td>Elizabeth</td> <td>Daug</td> <td>Unm</td> <td>30</td> <td></td> </tr> <tr> <td>Fanny Milsom</td> <td>Serv</td> <td></td> <td>11</td> <td></td> </tr> <tr> <td>Egbert A. May?</td> <td>Lodger</td> <td>Unm</td> <td>21</td> <td>Bank Clerk</td> </tr> </table>	Occupants			Age		Charles Alsop	Head	Wdwr	80	Ret. Wheelwright	Elizabeth	Daug	Unm	30		Fanny Milsom	Serv		11		Egbert A. May?	Lodger	Unm	21	Bank Clerk	1861 Census Entry no. 17																	
Occupants			Age																																									
Charles Alsop	Head	Wdwr	80	Ret. Wheelwright																																								
Elizabeth	Daug	Unm	30																																									
Fanny Milsom	Serv		11																																									
Egbert A. May?	Lodger	Unm	21	Bank Clerk																																								
1863	Charles Alsop Jun. Shoeing and Jobbing Smith	Post Office Directory																																										
1867	Charles Alsop Shoeing and Jobbing Smith Miss Elizabeth Alsop Apartments	Morris & Co Directory																																										
1870	Charles Alsop Jnr Shoeing and Jobbing Smith.	Kelly's Directory																																										
1871	<table border="0"> <tr> <td>Occupants</td> <td></td> <td></td> <td>Age</td> <td></td> </tr> <tr> <td>Elizabeth Alsop</td> <td>Head</td> <td>Unm</td> <td>48</td> <td></td> </tr> <tr> <td>Elizabeth Brengal</td> <td>Serv</td> <td>"</td> <td>14</td> <td>Domestic Servant</td> </tr> <tr> <td colspan="6">Separate Household?</td> </tr> <tr> <td>Edwin I. Armstrong</td> <td>Lodger</td> <td>Mar</td> <td>32</td> <td>Doctor of Medicine</td> </tr> <tr> <td>Minnie</td> <td>"</td> <td>"</td> <td>30</td> <td>"</td> </tr> </table>	Occupants			Age		Elizabeth Alsop	Head	Unm	48		Elizabeth Brengal	Serv	"	14	Domestic Servant	Separate Household?						Edwin I. Armstrong	Lodger	Mar	32	Doctor of Medicine	Minnie	"	"	30	"	1871 Census Entry No.23/24											
Occupants			Age																																									
Elizabeth Alsop	Head	Unm	48																																									
Elizabeth Brengal	Serv	"	14	Domestic Servant																																								
Separate Household?																																												
Edwin I. Armstrong	Lodger	Mar	32	Doctor of Medicine																																								
Minnie	"	"	30	"																																								
1879	Miss Elizabeth Alsop ( Commercial)	W E Owens Directory																																										
1879	Miss Alsop Private Resident	Kelly's Directory																																										
1881	<table border="0"> <tr> <td>Occupants</td> <td></td> <td></td> <td>Age</td> <td></td> </tr> <tr> <td>Joseph Trueman</td> <td>Head</td> <td>Mar</td> <td>42</td> <td>Blacksmith</td> </tr> <tr> <td>Jane</td> <td>Wife</td> <td>"</td> <td>37</td> <td></td> </tr> <tr> <td>Frank</td> <td>Son</td> <td></td> <td>14</td> <td>Scholar</td> </tr> <tr> <td>Florance</td> <td>Daug</td> <td></td> <td>7</td> <td>" Alfred</td> </tr> <tr> <td>Arnold</td> <td>Lodger</td> <td>Unm</td> <td>61</td> <td>Annuitant</td> </tr> <tr> <td>Henry Fogg</td> <td>"</td> <td>Unm</td> <td>30</td> <td>Accountant</td> </tr> <tr> <td>Catherine Gardner</td> <td>"</td> <td>"</td> <td>78</td> <td>Formerly Housekeeper</td> </tr> </table>	Occupants			Age		Joseph Trueman	Head	Mar	42	Blacksmith	Jane	Wife	"	37		Frank	Son		14	Scholar	Florance	Daug		7	" Alfred	Arnold	Lodger	Unm	61	Annuitant	Henry Fogg	"	Unm	30	Accountant	Catherine Gardner	"	"	78	Formerly Housekeeper	1881 Census		
Occupants			Age																																									
Joseph Trueman	Head	Mar	42	Blacksmith																																								
Jane	Wife	"	37																																									
Frank	Son		14	Scholar																																								
Florance	Daug		7	" Alfred																																								
Arnold	Lodger	Unm	61	Annuitant																																								
Henry Fogg	"	Unm	30	Accountant																																								
Catherine Gardner	"	"	78	Formerly Housekeeper																																								
1891	<table border="0"> <tr> <td>Occupants</td> <td></td> <td></td> <td>Age</td> <td></td> </tr> <tr> <td>James Alsop</td> <td>Head</td> <td>Mar</td> <td>66</td> <td>Ret. Carpenter</td> </tr> <tr> <td>Jane</td> <td>Wife</td> <td>"</td> <td>66</td> <td></td> </tr> <tr> <td>Mary</td> <td>Daug</td> <td>Unm</td> <td>32</td> <td></td> </tr> <tr> <td>Ada</td> <td>Daug</td> <td>"</td> <td>25</td> <td></td> </tr> </table>	Occupants			Age		James Alsop	Head	Mar	66	Ret. Carpenter	Jane	Wife	"	66		Mary	Daug	Unm	32		Ada	Daug	"	25		1891 Census Entry no.220																	
Occupants			Age																																									
James Alsop	Head	Mar	66	Ret. Carpenter																																								
Jane	Wife	"	66																																									
Mary	Daug	Unm	32																																									
Ada	Daug	"	25																																									
1901	Jane Alsop	Wrights Directory																																										
1901	<table border="0"> <tr> <td>Occupants</td> <td></td> <td></td> <td>Age</td> <td></td> </tr> <tr> <td>Jane Alsop</td> <td>Head</td> <td>Wid</td> <td>76</td> <td>Living on own means</td> </tr> <tr> <td>Ada S. Jacques</td> <td>Daug</td> <td>Mar</td> <td>35</td> <td></td> </tr> <tr> <td>Edward</td> <td>Son in Law</td> <td>"</td> <td>42</td> <td>Lab. On Farm</td> </tr> <tr> <td>Lilian</td> <td>G. Daug</td> <td></td> <td>6</td> <td></td> </tr> </table>	Occupants			Age		Jane Alsop	Head	Wid	76	Living on own means	Ada S. Jacques	Daug	Mar	35		Edward	Son in Law	"	42	Lab. On Farm	Lilian	G. Daug		6		1901 Census Entry no. 245																	
Occupants			Age																																									
Jane Alsop	Head	Wid	76	Living on own means																																								
Ada S. Jacques	Daug	Mar	35																																									
Edward	Son in Law	"	42	Lab. On Farm																																								
Lilian	G. Daug		6																																									
1903	Jane Alsop	Wrights Directory																																										
1914	Henry Aitkens Baber Private Resident	1914 Kelly's Directory																																										

1927	P Lyndon Moore M.A.	Kelly's Directory
1931	Percy Lyndon Moore M.A., M.B., B.C. Cantab. M.R.C.S., L.R.C.P. Lond. Physen.& medical officer& public vaccinator No.6 District, Chipping Sodbury Guardians Committee.	Kelly's Directory
?	Dr. Moore lived here before Dr. and Mrs Brookes.	Joanna Shipp
1939	Keith Rosslyn Brooks L.R.C.S.Edin., L.R.F.P. & S. Glas. Physician and surgeon, and medical officer & public vaccinator Badminton and Acton Turville district; medical officer to the Civil Service Chipping Sodbury & Badminton district & medical officer to children's clinic (out station) appointed medical visitor to mental hospitals. Dr. Brooks was a Major in the Home Guard	1939 Kelly's Directory  June Ridd
?	Stables at the back converted into Mews House. A Mr. Nelson lived in one of them.	Gerry Sweatman
1960's?	This was the home and Surgery of Doctor and Mrs Hartill Now converted into 3 / 4 Apartments	Chris Evans

DATE	USAGE / OCCUPANTS / PROPRIETORS	SOURCE																														
	<p style="text-align: center;"><b>KINGS ARMS INN, ROSCREA, NO. 8 HIGH STREET 2006</b></p>  <p>Late C16/ early C17, gabled till late C19. Rubble. Slate roof, Double Roman tiles at rear. Large, rendered, twin diagonal stacks. Two storeys. Three windows: two 2-story bays with 1-3-1 light casements and ovolo moulded stone mullions; 3- light moulded mullion casement in centre. Drips over ground and first floor windows joins to form string courses Panelled door in stone door case. Interior: Central passage with moulded doorframe to left, double ovolo and stops Winder staircase. Room to right has moulded segmental arched lintel to ashlar fireplace.</p>	<p>From D.o.E. Document as at 1983, held at NMRC, Swindon</p>																														
1795	<p>House Office Court Garden Proprietor Rich. Tovey Occupier Mrs. Cooper with 23 Women Rateable Value £8 Possibly a Hat Making Establishment</p>	<p>Gordon Tily  Pat Alcock</p>																														
?	<p>Passed to Thos. Watts</p>	<p>Gordon Tily</p>																														
1811	<p>Thomas Watts Freeholder voted at the Election in 1811</p>	<p>Gordon Tily</p>																														
1830	<p>Thomas Watts Jun. Maltster</p>	<p>Pigots Directory</p>																														
1841	<table border="0"> <thead> <tr> <th>Occupants</th> <th>Age</th> <th></th> </tr> </thead> <tbody> <tr> <td>Thomas Gordon</td> <td>40</td> <td>Police Superintendent</td> </tr> <tr> <td>Eliza “</td> <td>30</td> <td></td> </tr> <tr> <td>Jane Mees</td> <td>4</td> <td></td> </tr> <tr> <td>Hannah Wilson</td> <td>15</td> <td>House Servant</td> </tr> <tr> <td>William Holder</td> <td>20</td> <td>Police Constable</td> </tr> <tr> <td>Jeremiah Smart</td> <td>20</td> <td>“ “</td> </tr> <tr> <td>Thomas York</td> <td>20</td> <td>“ “</td> </tr> <tr> <td>William Scott</td> <td>20</td> <td>“ “</td> </tr> <tr> <td>John Smith</td> <td>20</td> <td>Blacksmith Prisoner</td> </tr> </tbody> </table>	Occupants	Age		Thomas Gordon	40	Police Superintendent	Eliza “	30		Jane Mees	4		Hannah Wilson	15	House Servant	William Holder	20	Police Constable	Jeremiah Smart	20	“ “	Thomas York	20	“ “	William Scott	20	“ “	John Smith	20	Blacksmith Prisoner	<p>1841 Census</p>
Occupants	Age																															
Thomas Gordon	40	Police Superintendent																														
Eliza “	30																															
Jane Mees	4																															
Hannah Wilson	15	House Servant																														
William Holder	20	Police Constable																														
Jeremiah Smart	20	“ “																														
Thomas York	20	“ “																														
William Scott	20	“ “																														
John Smith	20	Blacksmith Prisoner																														





HOUSE AT CHIPPING SODBURY.


	<p>The house is thought to date from the late 16<sup>th</sup> century or early 17<sup>th</sup> century. Various features suggest this time including the original fireplace and a carved door frame.</p> <p>Formerly the house did have a gabled roof as shown in the above print which can be seen in Yate Library.</p> <p>From 1813 until 1913 the house was an Inn and Stables. "The Kings Arms". The wagons and carts were left on the forecourt and the horses were taken through the wide passage of the house to the stables at the rear.</p>	Royal Historical Society																																																																	
1844	Thomas Watts Freeholder	Manor of C. S. List																																																																	
1849	Thomas Garden? Superintendent	Hunts Dir.																																																																	
1840-1862	Thomas T. Gordon Superintendent	Officers in Charge Y.H.C.																																																																	
1851	<table border="0"> <thead> <tr> <th>Occupants</th> <th></th> <th></th> <th>Age</th> <th></th> </tr> </thead> <tbody> <tr> <td>Charles Milsom</td> <td>Head</td> <td>Mar</td> <td>32</td> <td>Coal Haulier</td> </tr> <tr> <td>Clara</td> <td>Wife</td> <td>"</td> <td>33</td> <td></td> </tr> <tr> <td>Mary</td> <td>Daug</td> <td></td> <td>6</td> <td>Scholar</td> </tr> <tr> <td>Jane</td> <td>Daug</td> <td></td> <td>3</td> <td>"</td> </tr> <tr> <td>Fanny</td> <td>Daug</td> <td></td> <td>1</td> <td></td> </tr> <tr> <td>George Short</td> <td>Lodger</td> <td>Unm</td> <td>45</td> <td>Farm Labourer</td> </tr> <tr> <td>Edwin Stinchcombe</td> <td>Lodger</td> <td>"</td> <td>31</td> <td>" "</td> </tr> <tr> <td>Jas. Spencer</td> <td>Lodger</td> <td>Wdwr</td> <td>50</td> <td>" "</td> </tr> <tr> <td>Edward Garraway</td> <td>Lodger</td> <td>Unm</td> <td>40</td> <td>" "</td> </tr> <tr> <td>William Miles</td> <td>Lodger</td> <td>"</td> <td>16?</td> <td>" "</td> </tr> <tr> <td>John Hamblin</td> <td>Lodger</td> <td>"</td> <td>16?</td> <td>" "</td> </tr> <tr> <td>Chas Hudson</td> <td>Lodger</td> <td>"</td> <td>14?</td> <td>" "</td> </tr> </tbody> </table>	Occupants			Age		Charles Milsom	Head	Mar	32	Coal Haulier	Clara	Wife	"	33		Mary	Daug		6	Scholar	Jane	Daug		3	"	Fanny	Daug		1		George Short	Lodger	Unm	45	Farm Labourer	Edwin Stinchcombe	Lodger	"	31	" "	Jas. Spencer	Lodger	Wdwr	50	" "	Edward Garraway	Lodger	Unm	40	" "	William Miles	Lodger	"	16?	" "	John Hamblin	Lodger	"	16?	" "	Chas Hudson	Lodger	"	14?	" "	1851 Census Entry no.86
Occupants			Age																																																																
Charles Milsom	Head	Mar	32	Coal Haulier																																																															
Clara	Wife	"	33																																																																
Mary	Daug		6	Scholar																																																															
Jane	Daug		3	"																																																															
Fanny	Daug		1																																																																
George Short	Lodger	Unm	45	Farm Labourer																																																															
Edwin Stinchcombe	Lodger	"	31	" "																																																															
Jas. Spencer	Lodger	Wdwr	50	" "																																																															
Edward Garraway	Lodger	Unm	40	" "																																																															
William Miles	Lodger	"	16?	" "																																																															
John Hamblin	Lodger	"	16?	" "																																																															
Chas Hudson	Lodger	"	14?	" "																																																															
1861	<table border="0"> <thead> <tr> <th>Occupants</th> <th></th> <th></th> <th>Age</th> <th></th> </tr> </thead> <tbody> <tr> <td>Charles Milsom</td> <td>Head</td> <td>Mar</td> <td>42</td> <td>Victualler</td> </tr> <tr> <td>Clarisa</td> <td>Wife</td> <td>"</td> <td>41?</td> <td></td> </tr> <tr> <td>Mary A</td> <td>Daug</td> <td>Unm</td> <td>16</td> <td>Dressmaker</td> </tr> <tr> <td>Elizabeth</td> <td>Daug</td> <td></td> <td>9</td> <td>Scholar</td> </tr> <tr> <td>Maria</td> <td>Daug</td> <td></td> <td>6</td> <td>"</td> </tr> <tr> <td>George Short</td> <td>Lodger</td> <td>Unm</td> <td>50</td> <td>Ag. Labourer</td> </tr> <tr> <td>James Spencer</td> <td>Lodger</td> <td>"</td> <td>60</td> <td>" "</td> </tr> <tr> <td>William Rogers</td> <td>Lodger</td> <td>"</td> <td>61</td> <td>Mason</td> </tr> <tr> <td>George Ball</td> <td>Lodger</td> <td>"</td> <td>43</td> <td>Ag. Labourer</td> </tr> <tr> <td>Daniel Baker</td> <td>Lodger</td> <td>Mar</td> <td>50</td> <td>Cordwainer</td> </tr> <tr> <td>Thomas Pierce</td> <td>Lodger</td> <td>Wdwr</td> <td>70</td> <td>Ag. Labourer</td> </tr> <tr> <td>James Welch</td> <td>Lodger</td> <td>Unm</td> <td>40</td> <td>Hawker</td> </tr> </tbody> </table>	Occupants			Age		Charles Milsom	Head	Mar	42	Victualler	Clarisa	Wife	"	41?		Mary A	Daug	Unm	16	Dressmaker	Elizabeth	Daug		9	Scholar	Maria	Daug		6	"	George Short	Lodger	Unm	50	Ag. Labourer	James Spencer	Lodger	"	60	" "	William Rogers	Lodger	"	61	Mason	George Ball	Lodger	"	43	Ag. Labourer	Daniel Baker	Lodger	Mar	50	Cordwainer	Thomas Pierce	Lodger	Wdwr	70	Ag. Labourer	James Welch	Lodger	Unm	40	Hawker	1861 Census Entry no.16
Occupants			Age																																																																
Charles Milsom	Head	Mar	42	Victualler																																																															
Clarisa	Wife	"	41?																																																																
Mary A	Daug	Unm	16	Dressmaker																																																															
Elizabeth	Daug		9	Scholar																																																															
Maria	Daug		6	"																																																															
George Short	Lodger	Unm	50	Ag. Labourer																																																															
James Spencer	Lodger	"	60	" "																																																															
William Rogers	Lodger	"	61	Mason																																																															
George Ball	Lodger	"	43	Ag. Labourer																																																															
Daniel Baker	Lodger	Mar	50	Cordwainer																																																															
Thomas Pierce	Lodger	Wdwr	70	Ag. Labourer																																																															
James Welch	Lodger	Unm	40	Hawker																																																															
1863	Charles Milsom Beer Retailer was in residence	P.O. Dir.																																																																	
1867	Charles Milsom Beer Retailer	Morris Dir.																																																																	
1868	Charles Milsom ( Retailers of Beer)	Slaters Dir.																																																																	



1870	Charles Milsom Beer Retailer					Kelly's Dir.
1871	Occupants Charles Milsom	Head	Mar	Age 52	Inn and Lodging House for Travellers	1871 Census Entry no.22
	Clarrisa	Wife	“	53		
	Maria	Daug	Unm	16		
	Edward Miles	Lodger	Wdwr	57	Labourer	
	George Short	Lodger	Unm	67?	“	
	William Holborrow	Lodger	“	56	“	
	Joseph English	Lodger	“	42	Shoemaker	
	John Fry	Lodger	Mar	47	Traveller	
	Sarah	Lodger	“	64	“ Wife	
	William Penrice?	Lodger	Unm	40	Traveller	
	George Tomkins	Lodger	“	47	“	
	John Birch	Lodger	“	40	“	
1879	Charles Milsom Beer Retailer					W E Owens Dir.
1879	Maurice Lewis Beer Retailer and Blacksmith					Kelly's Dir.
1881	Occupants Maurice H Lewis	Head	Mar	Age 37	Blacksmith and Publican	1881 Census Transcription
	Mary A	Wife	“	35		
	Charles	Son		13	Blacksmith Appr.	
	Elizabeth	Daug		11	Scholar	
	Fanny	Daug		9	“	
	Clara	Daug		7	“	
	Henry	Son		5	“	
	Lilwellin	Son		3	“	
	Mary	Daug		1		
	David Gerrett	Lodger	Unm	35	Tailor	
	James Bennett	Lodger	“	36	Ag. Labourer	
	Separate Accommodation?					
	Edward Turner	Head	Mar	31	Ins. Agent	
	Emma	Wife	“	23		
	John M	Son		1		
	George E	Son		1mo		
1891	Occupants Hannah Alway	Head	Wid	Age 54?	Licenced Victualler	1891 Census Entry no. 221
	Elizabeth	Daug	Unm	34		
	John	Son	“	19	Carpenter	
	Henry Benecie	Lodger	“	49	Jeweller	
	John Newton	Lodger	Mar	34	“	
	Rosa	Lodger	“	44		
1891	The Kings Arms had an annual rateable value of £12.15s.0d The only Nailsworth Brewery pub in the area. Hannah Alway. Beerhouse. Nailsworth Brewery.					Glos. Pubs Website
1897	Charles Wilkins Beer Retailer					Kelly's Dir.
1901	Charles Wilkins <i>Kings Arms</i>					Wrights Dir.
1901	Occupants Charles Wilkins	Head	Mar	Age 48	Beer Retailer	1901 Census Entry no.246
	Sarah	Wife	“	39		
	William	Son	Unm	19	Blacksmith	
	Edith	Daug	“	16	Mothers Help	
	George	Son	“	14	Gen. Labourer	
	Florence	Daug	“	13		
	Rose	Daug	“	10		
	Harold	Son	“	6		
	Percy	Son	“	4		

1903	Charles Wilkins <i>Kings Arms</i>	Wrights Directory
1903	The Kings Arms had an annual rateable value of £12.0s.0d ( A reduction from 1891) The only Nailsworth Brewery pub in the area Charles Wilkins Beerhouse Nailsworth Brewery	Glos. Pubs Website
1905	Chas Wilkins <i>King's Arms</i>	Wrights Dir.
1906	Charles Wilkins Beer Retailer	Kelly's Dir.
1910	“ Kings Arms” Value £315. Occupier Chas. Wilkins for Cheltenham Original Brewery Co. Ltd. Geo. Pasten Hopecott. Rent Qtly £8. From 22/9/1893 Sold last April 1 <sup>st</sup> 1908 with assets, inc goodwill. Cellar, Bar 2ap. Larder, Kitchen, Stable, Garden shed, open coal house, 5 Beds. Beer 7 days. Compensation Fund £1	1910 Finance Act.
1913	Stopped being an Inn	Colin Hatfield
1914/18	Used as a first World War Army Quartermaster Stores.	Colin Hatfield
1919	The owner was Mr Holbrook who sold to Mr E. J. Tily for £400.00. Mr Tily was a Sanitary Engineer and Builder and a member of a prominent Sodbury family. Mr Tily ran his business from here until 1973, and at one time employed over 50 people. A clocking in clock once hung on the wall of the central corridor. In 1920 a conservatory was built between two sections of the buildings. The stables at the rear of the house were used as workshops. There was a coke forge used to melt the lead used for plumbing joints, a paint shop where to this day layers of old paint remain after the cleaning of the brushes. A glazier shop and a store were built on at the end of the stables. In 1939/1940 an Air Raid Shelter was built with a concrete roof.	Colin Hatfield Paul Tily
		
	Picture donated by Eileen Dando shows No. 8 High Street at the time Ernest Tily was in occupation	
	Ernest Tily had five sons Stanley, twins Roy and Bert, Eric and Leslie, and a daughter Rosa. Eric and family had a shop where Town and Country Properties now have their office. Leslie married Eileen Freeman (see No.16 High Street), they moved to Yate where there is a motor bike centre. Their sons were Paul Peter and Mark. Peter was a builder, and Paul the electrician in the High Street. Rosa became a social worker dealing with placements for young people.	June Ridd Paul Tily


	Ernest Tily employed about 80 men including the following;- Fred Whitworth, Charlie Adams, Maurice Every, Stan Pinnegar, Jack Hardwicke, Arthur Hawkins, Tom Tuck, Tom Stokes, Walt Batten, Reg Woodman, Harry Wiltshire, Ted Vizard, Frank Tanner, Mervyn Malpass, Fred Oakhill ( Foreman) Harry West ( Foreman), Harry Turner.	The Sodburys
1923	Ernest J. Tily Plumber	1923 Kelly's Directory
1927	Ernest J. Tily Plumber	Kelly's Dir.
1931	Ernest J Tily Plumber	Kelly's Dir.
1939	Ernest J. Tily and Sons contractors, sanitary engineers, plumbers, hot water engineers and fitters, builders & decorators; electric light & bells installed.	1939 Kelly's Directory
?	Mr Tily's wife Janey ran the office of his business, later his son Eric took over. Reg Woodman worked as a plumber. Mr Tily also had a carpenter's shop in Horseshoe Lane.	Chris Evans Paul Tily
	Mr Tily's workmen all either walked or came on bicycles and would wait outside until the clock struck 8.00 o'clock , then the door would open for them to go in.	Mary King
1948		Official Guide of the Sodbury Rural District Council
1976	Mr Colin Hatfield took up residence and renovated the house into a lovely home. The present dining room was once the main office of Mr Tily. The lounge was the bar of the Inn and has relics of its previous use showing where the hatch used for the Off Licence was and a doorway which led to a three seat toilet, long since gone. A wonderful fireplace still exists and probably dates from the late 15 <sup>th</sup> early 16 <sup>th</sup> century, it had a stone mantle with an old oak beam above. An old door with its ancient hinges remains there with the old lock in working order. Under the lawn in the garden is a water tank which still collects water that runs from the roof, the size is about 8ft x 12ft and 6ft deep. There is also a semi rotary pump in working condition. The old air raid shelter is now used as a sun lounge. Mr Hatfield is a potter and uses some of the outbuildings as his pottery and kiln room. You can see his pots on display if you look in the open doorway.	Colin Hatfield
1995	Colin Hatfield Roscrea Pottery	Festival Booklet
2005	Colin Hatfield	

DATE	USAGE/ OCCUPANTS / PROPRIETORS	SOURCE																																								
	<p style="text-align: center;"><b>NO. 6 HIGH STREET 2006</b></p>  <p>Early C17. Rendered. Modern tiled roof. One story and attics in 2 gables. Two windows, 3- light casements. Modern bow window on ground floor. Bracketed, broken pediment, panelled door, stone doorpiece.</p>	<p>From D.o.E. Document as at 1983, held at NMRC, Swindon</p>																																								
1795	House Office Gardens Shoemaker etc. Proprietor / Occupier S. Courtier 2 men and 1 woman Rateable Value £5	Gordon Tily																																								
1811	Samuel Courtier Freeholder voter at the Election in 1811	Gordon Tily																																								
1830	Mrs Samuel Courtier	Pigots Directory																																								
1839	Edwaed Neale Boot & Shoe Maker	Robsons Dir.																																								
1841	<table border="0"> <tr> <td>Occupants</td> <td></td> <td></td> <td>Age</td> <td></td> </tr> <tr> <td>Mary Neal</td> <td></td> <td></td> <td>50</td> <td>Shoe Maker</td> </tr> <tr> <td>Michael “</td> <td></td> <td></td> <td>20</td> <td></td> </tr> <tr> <td>William “</td> <td></td> <td></td> <td>14</td> <td></td> </tr> <tr> <td>Maurice “</td> <td></td> <td></td> <td>11</td> <td></td> </tr> <tr> <td>Charles Isles</td> <td></td> <td></td> <td>20</td> <td>Shoe Make J</td> </tr> <tr> <td>Joseph Ranger</td> <td></td> <td></td> <td>20</td> <td>“ “ Ap</td> </tr> </table>	Occupants			Age		Mary Neal			50	Shoe Maker	Michael “			20		William “			14		Maurice “			11		Charles Isles			20	Shoe Make J	Joseph Ranger			20	“ “ Ap	Census					
Occupants			Age																																							
Mary Neal			50	Shoe Maker																																						
Michael “			20																																							
William “			14																																							
Maurice “			11																																							
Charles Isles			20	Shoe Make J																																						
Joseph Ranger			20	“ “ Ap																																						
1842	Michael Neal Boot and Shoe Maker	Pigot & Co Dir.																																								
1844	Michael Neale Resiant	Manor of C.S. List																																								
1849	Edward Neale Boot and Shoemaker	Hunts Directory																																								
1851	<table border="0"> <tr> <td>Occupants</td> <td></td> <td></td> <td>Age</td> <td></td> </tr> <tr> <td>Edward Neale</td> <td>Head</td> <td>Mar</td> <td>34</td> <td>Bootmaker empl. 3men</td> </tr> <tr> <td>Eliza “</td> <td>Wife</td> <td>“</td> <td>40</td> <td></td> </tr> <tr> <td>Edward “</td> <td>Son</td> <td></td> <td>10</td> <td>Scholar</td> </tr> <tr> <td>Ebenezer “</td> <td>Son</td> <td></td> <td>5</td> <td>“</td> </tr> <tr> <td>Martha “</td> <td>Daug</td> <td></td> <td>3</td> <td></td> </tr> <tr> <td>Sarah “</td> <td>Daug</td> <td></td> <td>1</td> <td></td> </tr> <tr> <td>Mary Alexander</td> <td>Serv</td> <td>Unm</td> <td>15</td> <td>House Servant</td> </tr> </table>	Occupants			Age		Edward Neale	Head	Mar	34	Bootmaker empl. 3men	Eliza “	Wife	“	40		Edward “	Son		10	Scholar	Ebenezer “	Son		5	“	Martha “	Daug		3		Sarah “	Daug		1		Mary Alexander	Serv	Unm	15	House Servant	1851 Census Entry no. 87
Occupants			Age																																							
Edward Neale	Head	Mar	34	Bootmaker empl. 3men																																						
Eliza “	Wife	“	40																																							
Edward “	Son		10	Scholar																																						
Ebenezer “	Son		5	“																																						
Martha “	Daug		3																																							
Sarah “	Daug		1																																							
Mary Alexander	Serv	Unm	15	House Servant																																						

1852	Edward Neale Boot and Shoe Maker	Slaters Dir.																																																																																																
1861	<p>Occupants</p> <table> <thead> <tr> <th></th> <th></th> <th></th> <th></th> <th>Age</th> <th></th> </tr> </thead> <tbody> <tr> <td>James Carter</td> <td>Head</td> <td>Mar</td> <td>34</td> <td>Basket Maker</td> <td></td> </tr> <tr> <td>Hannah “</td> <td>Wife</td> <td>“</td> <td>38</td> <td></td> <td></td> </tr> <tr> <td>Jane M. “</td> <td>Daug</td> <td></td> <td>12</td> <td>Scholar</td> <td></td> </tr> <tr> <td>Alfred J. “</td> <td>Son</td> <td></td> <td>10</td> <td>“</td> <td></td> </tr> <tr> <td>Catherine “</td> <td>Daug</td> <td></td> <td>6</td> <td>“</td> <td></td> </tr> <tr> <td>Rachel “</td> <td>Daug</td> <td></td> <td>3</td> <td>“</td> <td></td> </tr> <tr> <td>Annie Rodman</td> <td>Lodger</td> <td>Unm</td> <td>67</td> <td>W?</td> <td></td> </tr> <tr> <td>John Rogers</td> <td>Lodger</td> <td>“</td> <td>52</td> <td>Ag. Labourer</td> <td></td> </tr> <tr> <td>Abraham James</td> <td>Lodger</td> <td>“</td> <td>23</td> <td>Basket Maker</td> <td></td> </tr> </tbody> </table>					Age		James Carter	Head	Mar	34	Basket Maker		Hannah “	Wife	“	38			Jane M. “	Daug		12	Scholar		Alfred J. “	Son		10	“		Catherine “	Daug		6	“		Rachel “	Daug		3	“		Annie Rodman	Lodger	Unm	67	W?		John Rogers	Lodger	“	52	Ag. Labourer		Abraham James	Lodger	“	23	Basket Maker		1861 Census Entry no. 15																																				
				Age																																																																																														
James Carter	Head	Mar	34	Basket Maker																																																																																														
Hannah “	Wife	“	38																																																																																															
Jane M. “	Daug		12	Scholar																																																																																														
Alfred J. “	Son		10	“																																																																																														
Catherine “	Daug		6	“																																																																																														
Rachel “	Daug		3	“																																																																																														
Annie Rodman	Lodger	Unm	67	W?																																																																																														
John Rogers	Lodger	“	52	Ag. Labourer																																																																																														
Abraham James	Lodger	“	23	Basket Maker																																																																																														
1863	James Carter Basket and Sieve Maker was in residence	Post Office Dir																																																																																																
1868	James Carter (Baker and Flour Dealers)	Slaters Directory																																																																																																
1871	<p>Occupants</p> <table> <thead> <tr> <th></th> <th></th> <th></th> <th></th> <th>Age</th> <th></th> </tr> </thead> <tbody> <tr> <td>Thomas Stump</td> <td>Head</td> <td>Mar</td> <td>24</td> <td>Baker/Shopkeeper</td> <td></td> </tr> <tr> <td>Jane M. “</td> <td>Wife</td> <td>“</td> <td>22</td> <td></td> <td></td> </tr> <tr> <td>Henry J. “</td> <td>Son</td> <td></td> <td>11mo</td> <td></td> <td></td> </tr> <tr> <td colspan="6">Living in separate accommodation</td> </tr> <tr> <td>Rachel Carter</td> <td>Sis-in-law</td> <td></td> <td>13</td> <td>Nurse</td> <td></td> </tr> <tr> <td>Samuel Taylor</td> <td>Lodger</td> <td>Unm</td> <td>52</td> <td>Carrier</td> <td></td> </tr> <tr> <td>James Hancock</td> <td>Lodger</td> <td>Wdwr.</td> <td>82</td> <td>Retd. Lime Burner</td> <td></td> </tr> <tr> <td>Ann Bessant</td> <td>Lodger</td> <td>Wid.</td> <td>78</td> <td>Housekeeper</td> <td></td> </tr> </tbody> </table>					Age		Thomas Stump	Head	Mar	24	Baker/Shopkeeper		Jane M. “	Wife	“	22			Henry J. “	Son		11mo			Living in separate accommodation						Rachel Carter	Sis-in-law		13	Nurse		Samuel Taylor	Lodger	Unm	52	Carrier		James Hancock	Lodger	Wdwr.	82	Retd. Lime Burner		Ann Bessant	Lodger	Wid.	78	Housekeeper		1881 Census Entry Nos 18, 19, 20, 21.																																										
				Age																																																																																														
Thomas Stump	Head	Mar	24	Baker/Shopkeeper																																																																																														
Jane M. “	Wife	“	22																																																																																															
Henry J. “	Son		11mo																																																																																															
Living in separate accommodation																																																																																																		
Rachel Carter	Sis-in-law		13	Nurse																																																																																														
Samuel Taylor	Lodger	Unm	52	Carrier																																																																																														
James Hancock	Lodger	Wdwr.	82	Retd. Lime Burner																																																																																														
Ann Bessant	Lodger	Wid.	78	Housekeeper																																																																																														
1879	Thomas Stump Seedsman	Kelly’s Directory																																																																																																
1879	Thomas Stump Shopkeeper	W E Owens Dir.																																																																																																
1881	<p>Occupants</p> <table> <thead> <tr> <th></th> <th></th> <th></th> <th></th> <th>Age</th> <th></th> </tr> </thead> <tbody> <tr> <td>Thomas Stump</td> <td>Head</td> <td>Mar</td> <td>34</td> <td>Gent. Labourer</td> <td></td> </tr> <tr> <td>Jane M. “</td> <td>Wife</td> <td>“</td> <td>32</td> <td>Shopkeeper</td> <td></td> </tr> <tr> <td>Henry J “</td> <td>Son</td> <td></td> <td>10</td> <td>Scholar</td> <td></td> </tr> <tr> <td>William “</td> <td>Son</td> <td></td> <td>8</td> <td>“</td> <td></td> </tr> <tr> <td>Elizabeth “</td> <td>Daug</td> <td></td> <td>5</td> <td>“</td> <td></td> </tr> <tr> <td>Joseph “</td> <td>Son</td> <td></td> <td>3</td> <td>“</td> <td></td> </tr> <tr> <td>Edith “</td> <td>Daug</td> <td></td> <td>1</td> <td></td> <td></td> </tr> <tr> <td>Fred “</td> <td>Son</td> <td></td> <td>1mo</td> <td></td> <td></td> </tr> <tr> <td colspan="6">Living in house behind?</td> </tr> <tr> <td>James Carter</td> <td>Head</td> <td>Mar</td> <td>62</td> <td>Basket Maker</td> <td></td> </tr> <tr> <td>Hannah “</td> <td>Wife</td> <td>“</td> <td>59</td> <td></td> <td></td> </tr> <tr> <td>Charles “</td> <td>Son</td> <td></td> <td>14</td> <td>Basket Maker</td> <td></td> </tr> <tr> <td>Alfred J Stump</td> <td>Grandson</td> <td></td> <td>10</td> <td>Scholar</td> <td></td> </tr> <tr> <td>George Milsom</td> <td>Lodger</td> <td>Mar</td> <td>86</td> <td>Farm Labourer</td> <td></td> </tr> <tr> <td>Thomas Hancock</td> <td>Lodger</td> <td>Unm</td> <td>53</td> <td>Ag. Labourer</td> <td></td> </tr> </tbody> </table>					Age		Thomas Stump	Head	Mar	34	Gent. Labourer		Jane M. “	Wife	“	32	Shopkeeper		Henry J “	Son		10	Scholar		William “	Son		8	“		Elizabeth “	Daug		5	“		Joseph “	Son		3	“		Edith “	Daug		1			Fred “	Son		1mo			Living in house behind?						James Carter	Head	Mar	62	Basket Maker		Hannah “	Wife	“	59			Charles “	Son		14	Basket Maker		Alfred J Stump	Grandson		10	Scholar		George Milsom	Lodger	Mar	86	Farm Labourer		Thomas Hancock	Lodger	Unm	53	Ag. Labourer		1881 Census Transcription
				Age																																																																																														
Thomas Stump	Head	Mar	34	Gent. Labourer																																																																																														
Jane M. “	Wife	“	32	Shopkeeper																																																																																														
Henry J “	Son		10	Scholar																																																																																														
William “	Son		8	“																																																																																														
Elizabeth “	Daug		5	“																																																																																														
Joseph “	Son		3	“																																																																																														
Edith “	Daug		1																																																																																															
Fred “	Son		1mo																																																																																															
Living in house behind?																																																																																																		
James Carter	Head	Mar	62	Basket Maker																																																																																														
Hannah “	Wife	“	59																																																																																															
Charles “	Son		14	Basket Maker																																																																																														
Alfred J Stump	Grandson		10	Scholar																																																																																														
George Milsom	Lodger	Mar	86	Farm Labourer																																																																																														
Thomas Hancock	Lodger	Unm	53	Ag. Labourer																																																																																														
1891	<p>Occupants</p> <table> <thead> <tr> <th></th> <th></th> <th></th> <th></th> <th>Age</th> <th></th> </tr> </thead> <tbody> <tr> <td>Thomas Stump</td> <td>Head</td> <td>Wdwr</td> <td>46</td> <td>Mason (General)</td> <td></td> </tr> <tr> <td>Alfred “</td> <td>Son</td> <td>Unm</td> <td>19</td> <td>Groom</td> <td></td> </tr> <tr> <td>Caroline “</td> <td>Daug</td> <td>“</td> <td>16</td> <td></td> <td></td> </tr> <tr> <td>Thomas “</td> <td>Son</td> <td></td> <td>4</td> <td>Scholar</td> <td></td> </tr> <tr> <td>Mabel “</td> <td>Daug</td> <td></td> <td>2</td> <td></td> <td></td> </tr> <tr> <td>Eliza Dowding</td> <td>Boarder</td> <td>Wid</td> <td>?</td> <td>Dressmaker</td> <td></td> </tr> </tbody> </table>					Age		Thomas Stump	Head	Wdwr	46	Mason (General)		Alfred “	Son	Unm	19	Groom		Caroline “	Daug	“	16			Thomas “	Son		4	Scholar		Mabel “	Daug		2			Eliza Dowding	Boarder	Wid	?	Dressmaker		1891 Census Entry no.222																																																						
				Age																																																																																														
Thomas Stump	Head	Wdwr	46	Mason (General)																																																																																														
Alfred “	Son	Unm	19	Groom																																																																																														
Caroline “	Daug	“	16																																																																																															
Thomas “	Son		4	Scholar																																																																																														
Mabel “	Daug		2																																																																																															
Eliza Dowding	Boarder	Wid	?	Dressmaker																																																																																														
1897	Thomas Stump Seedsman	Kelly’s Dir.																																																																																																
1901	Thomas Stump shopkeeper	Wrights Dir.																																																																																																
1901	<p>Occupants</p> <table> <thead> <tr> <th></th> <th></th> <th></th> <th></th> <th>Age</th> <th></th> </tr> </thead> <tbody> <tr> <td>Thomas Stump</td> <td>Head</td> <td>Mar</td> <td>56</td> <td>Mason</td> <td></td> </tr> <tr> <td>Ann “</td> <td>Wife</td> <td>“</td> <td>59</td> <td></td> <td></td> </tr> <tr> <td>Thomas “</td> <td>Son</td> <td></td> <td>14</td> <td>Gen. Labourer</td> <td></td> </tr> <tr> <td>Mabel “</td> <td>Daug</td> <td></td> <td>13</td> <td></td> <td></td> </tr> <tr> <td>Joseph Walker</td> <td>Lodger</td> <td>Mar</td> <td>28</td> <td>Gen. Labourer</td> <td></td> </tr> <tr> <td>Mary “</td> <td>Lodger</td> <td>“</td> <td>24</td> <td></td> <td></td> </tr> <tr> <td>Andrew Roycroft</td> <td>Lodger</td> <td>Unm</td> <td>29</td> <td>Painter</td> <td></td> </tr> </tbody> </table>					Age		Thomas Stump	Head	Mar	56	Mason		Ann “	Wife	“	59			Thomas “	Son		14	Gen. Labourer		Mabel “	Daug		13			Joseph Walker	Lodger	Mar	28	Gen. Labourer		Mary “	Lodger	“	24			Andrew Roycroft	Lodger	Unm	29	Painter		1901 Census Entry no. 247																																																
				Age																																																																																														
Thomas Stump	Head	Mar	56	Mason																																																																																														
Ann “	Wife	“	59																																																																																															
Thomas “	Son		14	Gen. Labourer																																																																																														
Mabel “	Daug		13																																																																																															
Joseph Walker	Lodger	Mar	28	Gen. Labourer																																																																																														
Mary “	Lodger	“	24																																																																																															
Andrew Roycroft	Lodger	Unm	29	Painter																																																																																														
1903	Thomas Stump shopkeeper	Wrights Dir.																																																																																																

1905	Thomas Stump Mason	Wrights Dir.
1906	Thomas Stump Seedsman	Kelly's Dir.
1934	Mr Wallace Evans and his wife Violet (Babs as she was known due to being the youngest child) lived here and David Evans their eldest son was born here in 1934. Dr. Sarafian the elder was at the birth. Violet was Violet Allen before her marriage, and her father William Allen kept the Squire Inn that was the New Inn. Violet was born there	Chris Evans
1939	At the same time as Mr and Mrs Wallace Evans living here the other half of the house was occupied by Mr and Mrs Dash and their grown up son Gerald. After Mr and Mrs Wallace Evans moved the Dawson family lived here, there were three children Carla Greta and Gary. They moved to Downend. Then came a family with a daughter named Edwina.	June Ridd
?	Home of Mr. C. G. Colwell	P.Couzens
1930's	Mr and Mrs Colwell lived here with their four or five children. They moved to Gaunts Field just before the war. Mr Colwell was Gerry Sweatmans Grans Brother.	Gerry Sweatman
1939/40	Mr. and Mrs Dawson rented the house for 3-4 years. Greta Dawson was then aged 10 and remembers the house as having two big rooms, one to the right and the other on the left of the front door. There were outhouses where her father had a workshop. During the war they billeted three U.S. soldiers. She also remembers two cows escaping from the market and being chased up the High Street and them charging through their house to the back garden.	Greta Morgan nee Dawson
1940's?	I think this house was always rented out, I don't know who the owners were. It could have been the Colwell family. I can remember Shepherds, Harold and Zeta Sweatman, Joyce the hairdresser and her husband who used to be the landlords of the White Lion at Yate, also a family who had a childrens clothes shop opposite at one time. I can't remember in what order they lived there.	Mary King
1948	Right hand side was rented out to Shepherds, prior to that Mr and Mrs Smith and Edwina Mrs Turner owned the property and lived in the left hand side	Open Day
?	Joyce and Hugh Gray lived here and had a gown shop and hairdressing salon. Joyce Gray was Joyce Webb before she married, her parents ran the Swan Inn at Yate. During the war Joyce was an ambulance driver carrying the dead and injured to hospital. People didn't realise how brave she was. She needed a trailer as well as the ambulance!	Joanna Shipp
1994	William and Kate Vickers (not related to Mr Vickers at No.2 High St.) bought this property from Mrs Gray. There were two staircases when they bought the property it could possibly have been two cottages	Mrs Ann Vickers


**MAP REF.NO'S 239/240 No. 4 High St. Also known as Spencer House & Holly House**

DATE	USAGE/ OCCUPANTS/ PROPRIETORS	SOURCE																									
	<p style="text-align: center;"><b>SPENCER HOUSE, HOLLY HOUSE NO. 4 HIGH STREET 2006</b></p>  <p>Early/mid C18, altered in C19. Render lined as ashlar. Main block has double Roman tile roof with coped verges, ashlar stack. Extension to left has shallow pitched roof, not visible behind parapet. Two stories. Two windows to main block and to extension : ground floor small single storey bay with sash window, diamond lattice glazing bars. First floor has similar sashes. Extension has 2 shallow segmental bays, similar windows. C19 panelled door with rectangular light over, plain painted stone surround. Parapet, plain band course over bays. Side elevation has 2- and 3-light casements at ground floor with chamfered stone surrounds and mullions. Moulded architrave to panelled door. Rear has ovolo-moulded windows.</p> <p>Interior: Fireplace with moulded depressed arch (not in original position) single storey wing to rear with 2 light oak mullion windows, plank and batten door. At top of modern stairs, 2 plank door, with scratched moulded edges and iron hinges: architrave has double- ovolo moulding with run-out stop and niche; baluster screen above for ventilation. Chamfered beams with stepped stops.</p> <p>(The description of this interior is the same for No. 2 High Street so it may not apply to this building)</p>	<p>From D.o.E. Document as at 1983, held at NMRC, Swindon</p>																									
1795	House Clothing Shop Offices Garden Orchard Proprietor / Occupier Art. Tanner 1 man 2 women Rateable Value £18	Gordon Tily																									
1811	Arthur Tanner Freeholder voter at the Election in 1811	Gordon Tily																									
1816	Remarked, rebuilt sold to Mr. Hiatt																										
1819	Sold to Miss Brook and built 1819																										
1830	Miss Elizabeth Brooke	Pigots Directory																									
1841	<table border="0" style="width: 100%;"> <tr> <td>Occupants</td> <td></td> <td></td> <td>Age</td> <td></td> </tr> <tr> <td>Elizabeth Brookes</td> <td></td> <td></td> <td>70</td> <td>Ind.</td> </tr> <tr> <td>James Gibson</td> <td></td> <td></td> <td>38</td> <td>Man Servant</td> </tr> <tr> <td>Eleanor "</td> <td></td> <td></td> <td>37</td> <td>House Servant</td> </tr> <tr> <td>Jemima Marshall</td> <td></td> <td></td> <td>17</td> <td>House Servant</td> </tr> </table>	Occupants			Age		Elizabeth Brookes			70	Ind.	James Gibson			38	Man Servant	Eleanor "			37	House Servant	Jemima Marshall			17	House Servant	1841 Census
Occupants			Age																								
Elizabeth Brookes			70	Ind.																							
James Gibson			38	Man Servant																							
Eleanor "			37	House Servant																							
Jemima Marshall			17	House Servant																							
1842	Miss Elizabeth Brooke (Nobility Gentry & Clergy)	Pigot Direct																									
1851	<table border="0" style="width: 100%;"> <tr> <td>Occupants</td> <td></td> <td></td> <td>Age</td> <td></td> </tr> <tr> <td>Ann Bowyer</td> <td>Serv.</td> <td>Unm.</td> <td>24</td> <td>House Servant.</td> </tr> <tr> <td>Jane Prior</td> <td>"</td> <td>"</td> <td>14</td> <td>" "</td> </tr> <tr> <td>Richmond Short</td> <td>"</td> <td>"</td> <td>20</td> <td>" "</td> </tr> </table>	Occupants			Age		Ann Bowyer	Serv.	Unm.	24	House Servant.	Jane Prior	"	"	14	" "	Richmond Short	"	"	20	" "	1851 Census Entry no. 88					
Occupants			Age																								
Ann Bowyer	Serv.	Unm.	24	House Servant.																							
Jane Prior	"	"	14	" "																							
Richmond Short	"	"	20	" "																							

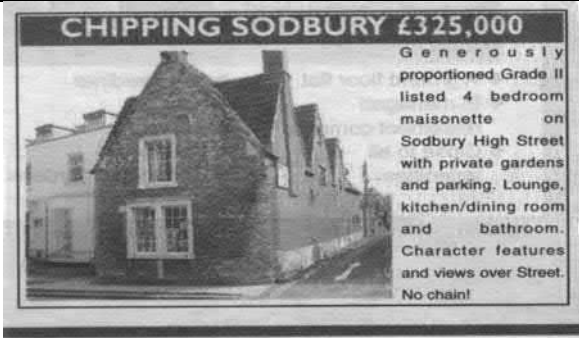




1905	John Trenfield Solicitor	Wrights Directory
1906	John Trenfield Private Resident	1906 Kelly's Directory
1923	George Gent Private Resident	1923 Kelly's Directory
1927	George Gent Private Resident	1927 Kelly's Directory
1931	George Gent Private Resident	1931 Kelly's Directory
1939	George Gent Private Resident	1939 Kelly's Directory
1940/ -1950's	Ewart and Barbara Thompson lived here. They had two sons Michael and David. There was a superb garden at the rear with green houses where they grew many sorts of fruit including peaches grapes and nectarines, there were also apple trees trained to grow in a fan shape. They employed a full time gardener Mr. Ernie Dash. Mr. and Mrs. Thompson also owned the site where Worthingtons is now where they had a Grocers Shop, which later became International Stores before becoming Worthingtons	Chris Evans Mrs. C. Clarke
	Mr Ernie Dash was also employed at St. Elizabeth's School	Joanna Shipp
1950's	Mr and Mrs Rierdon –Smith lived here after Mr and Mrs Thompson	June Ridd
	Captain Beauman Employment office was in part of the building at the side of the house, in the room with bow window.	Gerry Sweatman
1956/7	Police ran the youth club in Spencer House next to Vickers with Espresso Bar	Police Chronology Y.H.C
1950's	Late 1950's the house was occupied by the Dillon family who had an Antique Shop in the main part of the house and the left hand side was an Espresso Cafe Bar at one time	Mary King
?	Was possibly was once a Doctors Surgery and a Hotel	T R O'Connor Redcliffe Homes
1970's	Mr and Mrs Snowdon had a hotel here, they sold to Mr Wm. Cooper	Pat Alcock
1980's	Mr Wm Cooper, Owner. He also owned steelwork company "Tubecon" in Yate and lived at Yate Rocks. He had offices in Holly House. His brother was Joseph Cooper the television personality who was on the programme "Name that Tune".	Pat Alcock
1990?	Simon Engineering Ltd renovated the building	T R O'Connor Redcliffe Homes
1995	The Beaufort Homes Group PLC ( Berkeley House)	C.S. 1995 Festival Booklet
2002	Redcliffe Homes purchased the building from Berkeley Homes (Investments) Ltd who are also a house building company	T R O' Connor Redcliffe Homes

DATE	USAGE / OCCUPANTS / PROPRIETORS	SOURCE
	<p data-bbox="523 353 1007 383" style="text-align: center;"><b>EAST VIEW, NO.2 HIGH STREET 2008</b></p>  <p data-bbox="368 1167 1155 1680">Late C16 early C17. Rubble, rendered on elevation to Horseshoe Lane. Double Roman tile roof. Brick stack with stone cornices, moulded stone ridge tiles. L plan; 2 storeys and gabled attic; gable to High Street, 2 gables to Horseshoe Lane, gable to return facing down High Street which forms entrance facade. On window to each gabled facade; ground floor windows, early C19 tripartite glazing bar sashes with moulded stone surrounds and mullions. First floor windows: glazing bar sashes in moulded stone surrounds. Attic: single small light casement in moulded surround. Panelled door under flat stone hood on brackets Interior: Fireplace with moulded depressed arch (not in original position) single storey wing to rear with 2 light oak mullion windows, plank and batten door. At top of modern stairs, 2 plank door, with scratched moulded edges and iron hinges: architrave has double- ovolo moulding with run-out stop and niche; baluster screen above for ventilation. Chamfered beams with stepped stops. (The description of this interior is the same for No. 4 High Street so it may not apply to this building)</p>	<p data-bbox="1187 1088 1378 1205">From D.o.E. Document as at 1983, held at NMRC, Swindon</p>
1795	House, apothecaries shop, offices garden stable etc. Proprietor/ Occupier Jos'h Hyatt.3 men and 1 woman Rateable Value £ 8.10s	Gordon Tily
1797	Sold to Wm. Harvey at £150	Gordon Tily
1811	Joseph Hiatt Freeholder voted at the Election 1811	Gordon Tily
1816	Occupied by Mr Joseph Hyatt a local Apothecary	Gordon Tily
1830	Miss Sarah Wickham	Pigots Directory
1832	Rev. Winchcombe Henry Howard Hartley died and the Estate passed to his son Major Winchcombe Henry Howard Hartley	Deeds loaned by Mr. Vickers
1841	Occupants Elizabeth Hunt	1841 Census

1842	Miss Sarah Wickham ( Nobility Gentry & Clergy)	Pigot & Co Dir.
1849	Miss Sarah Wickham (Gentry Clergy etc.)	Hunts Directory
1851	Occupants Sarah Wickham    Head    Unm    75    Landed Proprietor Eliza Hunt        Serv.    Unm.    27    House Servant	1851 Census Entry no.89
1863	Miss Wickham Private Resident	P .O. Dir
1861	Occupants Wickham    Head    Unm    82?    Landed Proprietor Sarah Hunt        Serv.    Unm.    35    House Servant Elizabeth	1861 Census Entry no.13
1870	James Thomas Handy M.R.C.V.S.L. Veterinary Surg.	Kelly's Directory
1871	Occupants James T. Handy    Head    Mar.    24    Vet. Surgeon Mary D.            "        Wife    "        24 Thomas            "        Son     "        2 Mary K.            "        Daug    "        1 Emily E.H.        "        Daug    "        2mo Matilda Ball      Serv     "        12    Nursery Maid	1871 Census Entry no.16
1881	Occupants William Higgs     Head    Mar.    59    Farmer 26 Acre Elizabeth W.      "        Wife    "        53 Catherine        "        Daug    Unm.    19 Amy                "        Daug    "        17 Mary                "        Daug    "        15    Scholar Emily                "        Daug    "        15    " William E.        "        Son     "        13    " Charles            "        Son     "        11    " Nora E.            "        G.Daug.    6mo. <b>Owner</b> - Major Winchcombe Henry Howard Hartley died and as he had no offspring and his sister had died in his lifetime the estate passed to his surviving four nieces and their spouses. (There was a proviso in the will that should any of his nieces become nuns or have any dealings with any Roman Catholic Convent or Establishment they should forfeit their share in the Estate.)	1881 Census  Deeds loaned by Mr. Vickers
1882	A request to sell parts of the Hartley Estates was made. The Vendors were named as Ann Hartley de Palattiano,Nina Katherine Webley-Parry, Robert Russell, Edward James Swann and Phillip Henry Vaughan. John Trenfield (Gent) was the purchaser of Lot 27 described as a Messuage or Dwelling House with the Brewhouse Outbuildings Court and Gardens, adjoining and belonging in the occupation of Mr. William Higgs. (Also the Stable Coach-House Saddle Room and Yards adjoining thereto in the occupation of the said John Trenfield). also the Garden adjoining thereto in the occupation of Mr. Alfred Grace, situate fronting the High Street in the town of Chipping Sodbury in the County of Gloucester, and bounded on the East and South by land and premises of the said John Trenfield on the West by Horseshoe Lane and on the North by the High Street of Chipping Sodbury aforesaid.	Deeds loaned by Mr. Vickers
1891	Occupants William Higgs     Head    Mar    60?    Poor Law Relief Officer Elizabeth          "        Wife    "        63 Charles            "        Son     Unm    21 Mary                "        Daug.    "        25	1891 Census Entry no.224
1897	William Higgs relieving officer and district Chipping Sodbury Union; vaccination officer	Kelly's Directory
1901	William Higgs relieving officer John W. Trenfield solicitor commissioner for Oaths, clerk to Town Council, sec, Technical Instruction Committee for the C.S.Rural Council	Wrights Directory

1901	<p>Occupants</p> <table border="0"> <tr> <td>John W. Trenfield</td> <td>Head</td> <td>Mar.</td> <td>39</td> <td>Solicitor</td> </tr> <tr> <td>Marguerite</td> <td>“</td> <td>Wife</td> <td>“</td> <td>39</td> </tr> <tr> <td>Ernest J.</td> <td>“</td> <td>Son</td> <td>12</td> <td></td> </tr> <tr> <td>Reginald B.</td> <td>“</td> <td>Son</td> <td>9</td> <td></td> </tr> <tr> <td>Edith E.B. Woods</td> <td>Serv</td> <td>Unm.</td> <td>21</td> <td>Gen. Servant Domestic</td> </tr> </table>	John W. Trenfield	Head	Mar.	39	Solicitor	Marguerite	“	Wife	“	39	Ernest J.	“	Son	12		Reginald B.	“	Son	9		Edith E.B. Woods	Serv	Unm.	21	Gen. Servant Domestic	1901 Census
John W. Trenfield	Head	Mar.	39	Solicitor																							
Marguerite	“	Wife	“	39																							
Ernest J.	“	Son	12																								
Reginald B.	“	Son	9																								
Edith E.B. Woods	Serv	Unm.	21	Gen. Servant Domestic																							
1903	<p>William Higgs relieving officer  John W. Trenfield solicitor commissioner for Oaths, clerk to Town Council, sec, Technical Instruction Committee for the Chipping Sodbury Rural Council</p>	Wrights Directory																									
1906	John William Trenfield Private Resident	Kelly’s Directory																									
1908	John Trenfield (the elder) died and willed the property to his trustees in trust to permit his wife Elizabeth Hester Trenfield to live there until her death. The Trustees were John William Trenfield (Solicitor ) and George Trenfield ( Medical Practitioner.) (John Trenfields sons.)	Deeds loaned by Mr. Vickers																									
1910	<p>House and Garden Value £216.00  Owner/ Occupier Mrs. E. Trenfield.  Drwing Rm, Cellar/ Wine, Dining Rm, Kitchen, Scullery, Colas, E.C.  Lawn, 1<sup>st</sup> Floor: Linen Cupboard, 3 Beds, 2 Front, Bath (Geyser), Servants Bed. All very old. This house at corner of Horseshoe Lane.  Plastered, old roof in bad condition</p>	1910 Finance Act.																									
1922	Elizabeth Hester Trenfield died and John William Trenfield and George Henry Trenfield were then the Vendors who sold to the Purchaser Robert Dumas.	Deeds loaned by Mr. Vickers																									
1923	Mrs Trenfield Resident	1923 Kelly’s Dir.																									
1927	Mrs Trenfield Private Resident	1927 Kelly’s Dir.																									
1931	Mrs Trenfield Private Resident	Kelly’s Dir.																									
1935	Robert Dumas the Vendor sold and the Purchaser was Irene Dorothea Moore.	Deeds loaned by Mr. Vickers																									
1940’s	Miss Touchbury was in residence	Gerry Sweatman																									
1943	Irene Dorothea Moore the Vendor sold and the Purchaser was Elizabeth Beauchamp.	Deeds loaned by Mr. Vickers																									
Late1940’	Private House occupied by Mrs Payne and her daughter Elizabeth	Open Day																									
	Flower Shop run by Mrs Joan Davies	Open Day																									
1950’s	Flower/Garden Shop run by the Paynes they had a daughter Elizabeth	Mr. Vickers Chris Evans																									
?	Accountants G.Lewis	Mr. Vickers																									
1982	Bought by Mr. Vickers and is a Stationers/Office Supplier.	Mr. Vickers																									
1995	Vickers Electronics	C.S. 1995 Festival Booklet																									
2004	 <p>Advertisement in the local paper</p>																										
2005	Current owner Roy Vickers	Roy Vickers																									


**MAP REF. NO. 242**  
**MAP REF. NO. 243**

**House in Horseshoe Lane behind Plot 241**  
**House at the end of Horseshoe Lane below No. 5 ?**

<b>DATE</b>	<b>USAGE / OCCUPANTS / PROPIETORS</b>	<b>SOURCE</b>
1795	Map Ref. 242 House and Garden etc. Owner Art. Tanner Occupier John Pearce 1 man 2 women Rateable value £1 15s	Gordon Tily
	No Further information	
1795	Map Ref. 243 House and Garden Occupant Benjamin Clark Rateable Value £1 10s	Gordon Tily
	No further information	

**VIEW OF THE COTTAGES IN HORSESHOE LANE**



DATE	USAGE / OCCUPANTS / PROPIETORS	SOURCE																														
	<p style="text-align: center;"><b>NO. 5 HORSESHOE LANE HORSESHOE INN</b></p>  <p style="text-align: center;">© Pat Dawson</p> <p>Early C. 19. Rubble pantile roof ; 2 rubble stacks. Two storeys. Two windows ; 2 light wooden casements, segmental arched heads with voussoirs in alternating limestone and red sand. Single storey extension to left has tall brick stack, treble tiles with two low courses in stone tiles. Large 2-light casement window, door with cambered head. ( From D.o E. Document as at 1983, held at NMRC, Swindon )</p>	<p>Photograph and text from images of England.org.uk Information as at 1983</p>																														
1795	This appears to have been part of the property and gardens of No.4 Horseshoe Lane in 1795.	Gordon Tily																														
1809	Additional house, garden, brewhouse built in 1809	Gordon Tily																														
1839	James Sargent Beer Retailer	Robsons Dir.																														
1841	<table border="0" style="width: 100%;"> <tr> <td style="width: 15%;">Occupants</td> <td style="width: 15%;"></td> <td style="width: 15%; text-align: right;">Age</td> <td style="width: 15%;"></td> <td style="width: 15%;"></td> <td style="width: 15%;"></td> </tr> <tr> <td>James Sargent</td> <td></td> <td style="text-align: right;">45</td> <td></td> <td>Publican</td> <td></td> </tr> <tr> <td>Elizabeth “</td> <td></td> <td style="text-align: right;">35</td> <td></td> <td></td> <td></td> </tr> <tr> <td>Charles “</td> <td></td> <td style="text-align: right;">9</td> <td></td> <td></td> <td></td> </tr> </table>	Occupants		Age				James Sargent		45		Publican		Elizabeth “		35				Charles “		9				Census						
Occupants		Age																														
James Sargent		45		Publican																												
Elizabeth “		35																														
Charles “		9																														
1842	John Sargeant Retailer of Beer (Should this be James)	Pigots Dir.																														
1849	James Sargent Beer Retailer	Hunts Dir.																														
1851	<table border="0" style="width: 100%;"> <tr> <td style="width: 15%;">Occupants</td> <td style="width: 15%;"></td> <td style="width: 15%; text-align: right;">Age</td> <td style="width: 15%;"></td> <td style="width: 15%;"></td> <td style="width: 15%;"></td> </tr> <tr> <td>Jas. Sargeant</td> <td>Head Mar.</td> <td style="text-align: right;">59</td> <td></td> <td>Beer Seller</td> <td></td> </tr> <tr> <td>Elizth. “</td> <td>Wife “</td> <td style="text-align: right;">48</td> <td></td> <td></td> <td></td> </tr> <tr> <td>Chas. “</td> <td>Son U.Mar.</td> <td style="text-align: right;">18</td> <td></td> <td>Drapers Assistant</td> <td></td> </tr> <tr> <td>Alfred “</td> <td>G.Son</td> <td style="text-align: right;">8</td> <td></td> <td>Scholar</td> <td></td> </tr> </table>	Occupants		Age				Jas. Sargeant	Head Mar.	59		Beer Seller		Elizth. “	Wife “	48				Chas. “	Son U.Mar.	18		Drapers Assistant		Alfred “	G.Son	8		Scholar		Census
Occupants		Age																														
Jas. Sargeant	Head Mar.	59		Beer Seller																												
Elizth. “	Wife “	48																														
Chas. “	Son U.Mar.	18		Drapers Assistant																												
Alfred “	G.Son	8		Scholar																												
1861	<table border="0" style="width: 100%;"> <tr> <td style="width: 15%;">Occupants</td> <td style="width: 15%;"></td> <td style="width: 15%; text-align: right;">Age</td> <td style="width: 15%;"></td> <td style="width: 15%;"></td> <td style="width: 15%;"></td> </tr> <tr> <td>William A Thompson</td> <td>Head Mar</td> <td style="text-align: right;">35</td> <td></td> <td>Publican</td> <td></td> </tr> <tr> <td>Sarah A “</td> <td>Wife “</td> <td style="text-align: right;">35</td> <td></td> <td></td> <td></td> </tr> </table>	Occupants		Age				William A Thompson	Head Mar	35		Publican		Sarah A “	Wife “	35				Census												
Occupants		Age																														
William A Thompson	Head Mar	35		Publican																												
Sarah A “	Wife “	35																														
1870	James Warner Beer Retailer	Kelly’s Dir.																														
1871	<table border="0" style="width: 100%;"> <tr> <td style="width: 15%;">Occupants</td> <td style="width: 15%;"></td> <td style="width: 15%; text-align: right;">Age</td> <td style="width: 15%;"></td> <td style="width: 15%;"></td> <td style="width: 15%;"></td> </tr> <tr> <td>James Warner?</td> <td>Head Mar</td> <td style="text-align: right;">27</td> <td></td> <td>Butcher</td> <td></td> </tr> <tr> <td>Francesca “</td> <td>Wife “</td> <td style="text-align: right;">23</td> <td></td> <td></td> <td></td> </tr> <tr> <td>Samuel Smith</td> <td>Visitor Unm</td> <td style="text-align: right;">25</td> <td></td> <td>Smith</td> <td></td> </tr> </table>	Occupants		Age				James Warner?	Head Mar	27		Butcher		Francesca “	Wife “	23				Samuel Smith	Visitor Unm	25		Smith		Census						
Occupants		Age																														
James Warner?	Head Mar	27		Butcher																												
Francesca “	Wife “	23																														
Samuel Smith	Visitor Unm	25		Smith																												

1879	Jas. Warner Beer Retailer	Owens Dir.																																								
1879	James Warner Beer Retailer	Kelly's Dir.																																								
1881	<p>Occupants Age</p> <table> <tr> <td>James Warner</td><td>Head</td><td>Mar</td><td>37</td><td>Publican</td></tr> <tr> <td>Fannia? "</td><td>Wife</td><td>"</td><td>34</td><td>Laundress</td></tr> <tr> <td>Elizabeth E "</td><td>Daug</td><td></td><td>9</td><td>Scholar</td></tr> <tr> <td>Emily E "</td><td>"</td><td></td><td>7</td><td>"</td></tr> </table>	James Warner	Head	Mar	37	Publican	Fannia? "	Wife	"	34	Laundress	Elizabeth E "	Daug		9	Scholar	Emily E "	"		7	"	Census																				
James Warner	Head	Mar	37	Publican																																						
Fannia? "	Wife	"	34	Laundress																																						
Elizabeth E "	Daug		9	Scholar																																						
Emily E "	"		7	"																																						
1883	<p>Lot 5. Particulars of sale by auction by Mr. John H. Fielder at the George Inn Chipping Sodbury.</p> <p>An In-door Beerhouse, known by the sign of "The Horse Shoe" together with the Yards, Buildings, Gardens, Sheds, and premises adjoining, situate in Horse Shoe Lane Chipping Sodbury, now in the occupation of Mr W.C. Matthews, and also five cottages extending from the last described premises to Rouncival Street, together with out houses and gardens in Horse Shoe Lane respectively occupied therewith.</p> <p>The whole of this lot is let to Messrs Perret and Co. at the yearly rent of £37. 5s. The Slaughter house, Stables, and Pigstie, adjoining the Beerhouse belong to the Tenants who have liberty to remove them the same at the expiration of their tenancies. The cottage lately occupied by Thomas Williams is subject to Land Tax amounting to 2/8.</p>	Record held at Glos. Record Office																																								
?	Ernest Tily bought the five cottages of Horseshoe Lane they were left to his daughter Rosa and then they were left to E .John Tily who was the son of Albert.	Paul Tily																																								
1891	<p>Occupants Age</p> <table> <tr> <td>Joseph Williams</td><td>Head</td><td>Mar</td><td>51</td><td>Victualler</td></tr> <tr> <td>Susan "</td><td>Wife</td><td>"</td><td>42</td><td></td></tr> <tr> <td>Ellen "</td><td>Daug</td><td></td><td>13</td><td></td></tr> <tr> <td>Albert "</td><td>Son</td><td></td><td>5</td><td>Scholar</td></tr> </table> <p>Occupying 2 Rooms?</p> <table> <tr> <td>James Amos</td><td>Head</td><td>Mar</td><td>30</td><td>Groom</td></tr> <tr> <td>Fanny "</td><td>Wife</td><td>"</td><td>32</td><td></td></tr> <tr> <td>Alfred "</td><td>Son</td><td></td><td>3</td><td></td></tr> <tr> <td>Emily "</td><td>Daug</td><td></td><td>4mth</td><td></td></tr> </table>	Joseph Williams	Head	Mar	51	Victualler	Susan "	Wife	"	42		Ellen "	Daug		13		Albert "	Son		5	Scholar	James Amos	Head	Mar	30	Groom	Fanny "	Wife	"	32		Alfred "	Son		3		Emily "	Daug		4mth		Census
Joseph Williams	Head	Mar	51	Victualler																																						
Susan "	Wife	"	42																																							
Ellen "	Daug		13																																							
Albert "	Son		5	Scholar																																						
James Amos	Head	Mar	30	Groom																																						
Fanny "	Wife	"	32																																							
Alfred "	Son		3																																							
Emily "	Daug		4mth																																							
1891	The Horseshoe Inn had an annual rateable value of £12 15s 0d in 1891 Joseph Williams Beerhouse. Arnold Perret and Co Wickwar Brewery	Glos. Pubs Website.																																								
1901	Joseph Williams Horseshoe Inn	Wrights Dir																																								
1901	<p>Occupants Age</p> <table> <tr> <td>Joseph Williams</td><td>Head</td><td>Mar</td><td>65</td><td>Army Pension / Beer Retailer</td></tr> <tr> <td>Susan "</td><td>Wife</td><td>"</td><td>52</td><td></td></tr> <tr> <td>Ellen "</td><td>Daug</td><td>Unm</td><td>23</td><td>Dressmaker</td></tr> <tr> <td>Albert "</td><td>Son</td><td></td><td>15</td><td>App Printing Worker</td></tr> </table>	Joseph Williams	Head	Mar	65	Army Pension / Beer Retailer	Susan "	Wife	"	52		Ellen "	Daug	Unm	23	Dressmaker	Albert "	Son		15	App Printing Worker	Census																				
Joseph Williams	Head	Mar	65	Army Pension / Beer Retailer																																						
Susan "	Wife	"	52																																							
Ellen "	Daug	Unm	23	Dressmaker																																						
Albert "	Son		15	App Printing Worker																																						
1903	The Horseshoe Inn had an annual rateable value of £12 15s 0d in 1903 Joseph Williams Beerhouse. Arnold Perret and Co Wickwar Brewery	Glos. Pubs Website.																																								
1903	Joseph Williams Horseshoe Inn	Wright Dir.																																								
1905	Joseph Williams Horseshoe Inn	Wrights Dir																																								
1906	Joseph Williams Beer Retailer	Kelly's Dir.																																								
1914	Joseph Williams Beer Retailer	Kelly's Dir.																																								
1920/30	Mr Matthews lived here and ran the Inn, he only sold Beer and Cider. Irish railway navvies used this pub.	Paul Tily																																								
2006	<p>Occupant Mary Swift formerly Matthews</p> <p>Mary Matthews was married to Ron Swift. She used what was once the salon bar as her living room and some of the settles were still in the house she lived here until her death in 2006. Her daughter is Jenny Bull. Jennie's husband Mr Bull is the brother of Ossie Sweatmans wife. (The Sweatmans being a prominent Chipping Sodbury family)</p>	Paul Tily																																								
2007	The current owner is Mr Paul Tily	Paul Tily																																								


DATE	USAGE / OCCUPANTS / PROPIETORS	SOURCE
1795	Tenement & Garden Owner Thomas Brooke Occupier John Pullen/Pulling? 4men 1 woman 1child Rateable Value £2	Gordon Tily
1841	Occupants Age Thomas Coleman 45 Labourer Sarah " 45 William " 16	Census
1851	Occupants Age Samuel Stiff Head Mar 53 Farm Labourer Hester " Wife " 53 Jas. " Son Unm 16 Farm Labourer Samuel " " 13 " " Fanny " Daug. 10 Scholar Matilda " " 8 "	Census
1861	Occupants Age William Bezer Head Mar 26 Ag. Labourer Caroline " Wife " 25 William " Son 1 Fanny " Daug 1mth	Census
1871	Occupants Age Alfred Love Head Mar 37 Labourer Eliza " Wife " 35 Henry " Son 13 News Carrier Charlotte " Daug 8 Scholar Samuel " Son 6 " John " " 4 " Elizabeth " Daug 1	Census
1881	Occupants Age Thomas Clay Head Mar 31 Stone Mason Fanny " Wife " 30 Clarisa " Daug 5 Scholar George " Son 4 " Maria " Daug 2	Census
1883	Sold at Auction see account for the Horseshoe Inn	
?	Ernest Tily bought the five cottages of Horseshoe Lane they were left to his daughter Rosa and then they were left to E .John Tily who was the son of Albert.	Paul Tily
1891	Occupants Age John Spencer Head Mar 66 General Labourer Sarah " Wife " 50 Elizabeth Boughton Niece 13 Scholar	Census
1901	Occupants Age Sarah Spencer Head Wid 65 Charwoman	Census
?	Ernest Tily bought the five cottages of Horseshoe Lane they were left to his daughter Rosa and then they were left to E .John Tily who was the son of Albert.	Paul Tily
2007	Current Owner Paul Tily	Paul Tily



DATE	USAGE / OCCUPANTS / PROPIETORS	SOURCE
1795	Tenement & Garden Owner Thomas Brooke Occupier Stephen Stanborn/Stanbourne? Rateable Value £ 1.5s	Gordon Tily
1841	Occupants Age Thomas Bell 60 Hawker Francis " 50 Betty Evans 13 Separate Household? Thomas Phipps 30 Hawker Elizabeth " 32	Census
1851	Occupants Age John Rogers Head Mar 60 Coal Haulier Amelia " Wife " 62 Sarah " Daug. Unm. 28 House Servant Amelia " " " 26 " "	Census
1861	House Unoccupied	Census
1871	Is this Joseph the son of Joseph Dash occupying No. 2 Horseshoe Lane in 1841 Occupants Age Joseph Dash Head Mar 37 Ag. Labourer Jane " Wife " 25 Joseph " Son 2 William " " 2mth	Census
1883	Sold at Auction see account for the Horseshoe Inn	
?	Ernest Tily bought the five cottages of Horseshoe Lane they were left to his daughter Rosa and then they were left to E. John Tily who was the son of Albert.	Paul Tily
1881	Occupants Age Henry Selman Head Mar 38 Groom Sarah Ann " Wife " 33 John " Son 7 Scholar Henry " " 5 " Elizabeth " Daug 2	Census
1891	Occupants Age Abel Ayliffe Head Mar 57 Stonebreaker in Quarry Mary A. " Wife " 49 Harvey? " Son Unm 16 Groom Anthony " " " 14 Stonebreaker in Quarry Albert " " 11 Scholar Frank " Neph 10 " John " Son 9 " Alice " Daug 7 Frederick " Son 4	Census
1901	Occupants Age Mary Ann Ayliffe Head Wid 52 Charwoman Frederick " Son 14 Errand Boy John " " 18 Worker on Railway	Census


DATE	USAGE / OCCUPANTS / PROPIETORS	SOURCE
1795	Tenement & Garden      Owner Thomas Brooke Occupiers James Dandy/Dando? 1 man 1 woman 4 children Rateable Value £1.5s	Gordon Tily
1841	Occupants                                              Age Joseph Dash                      30      Labourer Hannah                                      30 Henry                                              13 William                                              11 Joseph                                              7 Jane                                                      5 Mary                                                      3 Elizabeth                                              5mth	Census
1851	Occupants                                              Age William Buoy      Head Mar.      41      Farm Labourer Louisa                      "      Wife      "      36 Jane                                      "      Daug.      11      Scholar Chas.                                      "      Son      9      " Sarah                                      "      Daug.      7      " Wm.                                      "      Son      1	Census
1861	Occupants                                              Age William Boyce      Head Mar      49      Ag. Labourer Louisa                      "      Wife      "      46      Needle Woman Charles                      "      Son      Unm      19      Ag. Labourer Sarah                                      "      Daug      "      17      Char Woman William R                      "      Son      11      Scholar James                                      "      "      9      " Thomas                                      "      "      7      " George                                      "      "      3      " Sarah                                      "      Niece      5      "	Census
1871	I think the census has the surname around the wrong way, this is borne out in the 1881 census. Occupants                                              Age William Boyce      Head Mar      61      Ag. Labourer Louisa                      "      Wife      "      57 James                                      "      Son      Unm      19      Ag. Labourer Thomas                                      "      "      "      17      Groom George                                      "      "      "      15      Ag. Labourer Sarah Jane                      "      G.Daug      13      Scholar	Census
1881	Occupants                                              Age William Boyce                      Head Mar      77      Ag. Labourer Louisa                                      "      Wife      "      67 George                                      "      Son      Mar?      25      Ag. Labourer	Census
1883	Sold at Auction see account for the Horseshoe Inn	
?	Ernest Tily bought the five cottages of Horseshoe Lane they were left to his daughter Rosa and then they were left to E. John Tily who was the son of Albert.	Paul Tily
1891	Occupants                                              Age Thomas N. Prosser      Head Mar      47      Ag. Labourer Elizabeth                      "      Wife      "      37 Katherine                      "      Daug      5      Scholar Frederick J.                      "      Son      5	Census
1901	Occupants                                              Age Thomas Prosser                      Head Mar      56      Shoemaker Elizabeth                      "      Wife      "      49 John                                      "      Son      15      Groom Domestic	Census

DATE	USAGE / OCCUPANTS / PROPIETORS	SOURCE
1795	Tenement & Garden Owner Thomas Brooke Occupiers Betty Belcher 2men 1 woman Rateable Value £1.5s	Gordon Tily
1841	Occupants Age William Milsom 65 Pauper Hannah " 65 "	Census
1851	Occupants Age Francis Wigmore Head Mar 29 Farm Labourer Hannah " Wife " 33 George " Son 3 Francis " " 9mth	Census
1861	Occupants Age Thomas Williams Head Mar. 40 Coal Haulier Mary " Wife " 39 Amelia " Daug Unm ? Coal Haulier Robert " Son " 16 " " Angelina " Daug. 12 Scholar Joseph " Son 11 " Alice " Daug. 8 " Ellen A. " " 6 " ...ley M " Son 3 "	Census
1871	Occupants Age Joseph Chandler Head Mar 29 Boot Maker Elizabeth " Wife " 27	Census
1881	Occupants Age Thereza Painter Head Wid 48 Jane " Daug Unm 27 Servant Domestic Walter " Son " 18 Groom George " " " 17 Butcher Assist. Thomas " " " 14 ? Rhoda " Daug 11 James " Son 10	Census
1883	Sold at Auction see account for the Horseshoe Inn	
?	Ernest Tily bought the five cottages of Horseshoe Lane they were left to his daughter Rosa and then they were left to E .John Tily who was the son of Albert.	Paul Tily
1891	Occupants Age Teresa Painter Head Wid 60 Tailoress & Newspaper Agent	Census
1901	Occupants Age Thereza Painter Head Wid 69 Newsagent Catherine Prosser Serv Unm 16 Domestic Servant (Was Catherine the daughter of Thomas Prosser who lives at No.2 Horseshoe Lane)	Census

DATE	USAGE / OCCUPANTS / PROPRIETORS	SOURCE																								
	<p style="text-align: center;"><b>NO.70 ROUNCEVAL STREET</b></p>  <p style="text-align: center;">© Pat Dawson</p> <p>GV 11 Late C17 possibly a remodelling of an earlier cottage. Coursed rubble with alternating bands of Pennant sandstone and limestone. Slate hipped roof to front, steep pitched slate to rear range. Ashlar stack. Two storeys, 2 windows; first floor has glazing bar sashes, ground floor has C20 shop window and door. Elevation to Horseshoe Lane has 2- and 3-light casements with cambered heads, voussoirs alternately limestone and Pennant sandstone. Also known as No.1 Horseshoe Lane</p>	<p>Photograph and text from images of England.org.uk Information as at 1983</p>																								
1795	<p>House garden etc. Proprietor Thomas Brooke Occupiers Hester Belcher Betty Belcher J. Dando Step. Stanbourne Jno Pulling 7 men 5 women 5 children</p>	Gordon Tily																								
1841	<table border="0"> <tr> <td>Occupants</td> <td>Age</td> <td></td> </tr> <tr> <td>James Randall</td> <td>41</td> <td>Tailor</td> </tr> <tr> <td>Jane “</td> <td>40</td> <td></td> </tr> <tr> <td>James “</td> <td>12</td> <td></td> </tr> <tr> <td>Henry “</td> <td>10</td> <td></td> </tr> <tr> <td>Eliza “</td> <td>8</td> <td></td> </tr> <tr> <td>William Perce</td> <td>19</td> <td>Tailors Apprentice</td> </tr> <tr> <td>Daniel Higgs</td> <td>19</td> <td>“ “</td> </tr> </table>	Occupants	Age		James Randall	41	Tailor	Jane “	40		James “	12		Henry “	10		Eliza “	8		William Perce	19	Tailors Apprentice	Daniel Higgs	19	“ “	1841 Census
Occupants	Age																									
James Randall	41	Tailor																								
Jane “	40																									
James “	12																									
Henry “	10																									
Eliza “	8																									
William Perce	19	Tailors Apprentice																								
Daniel Higgs	19	“ “																								
1849	James Randall Tailor	Hunt & Co Dir.																								
1851	<table border="0"> <tr> <td>Occupants</td> <td>Age</td> <td></td> </tr> <tr> <td>James Randall</td> <td>53</td> <td>Tailor</td> </tr> <tr> <td>Jane “</td> <td>52</td> <td></td> </tr> <tr> <td>Henry “</td> <td>20</td> <td>Tailor</td> </tr> <tr> <td>Eliza “</td> <td>18</td> <td>Servant</td> </tr> <tr> <td>Thomas “</td> <td>8</td> <td>Scholar</td> </tr> </table>	Occupants	Age		James Randall	53	Tailor	Jane “	52		Henry “	20	Tailor	Eliza “	18	Servant	Thomas “	8	Scholar	1851 Census						
Occupants	Age																									
James Randall	53	Tailor																								
Jane “	52																									
Henry “	20	Tailor																								
Eliza “	18	Servant																								
Thomas “	8	Scholar																								


1861	Occupants James Randall                      Head Mar 30                      Clothier Eliza                      “                      Wife                      “                      26	1861 Census
1867	James Randall Clothier	Morris Directory
1868	James Randall Clothier	Slaters Directory
1870	James Randall Jun. Tailor	Kelly’s Directory
1871	Occupants James Randall                      Head Mar 41                      Clothier Eliza                      “                      Wife                      “                      36 Frederick                      “                      Son                      8                      Scholar	1871 Census
1879	James Randall Jun. Tailor	W.E.Owen Directory
1881	Occupants James Randall                      Head Mar 51                      Gents Outfitter Eliza                      “                      Wife                      “                      46 Frederick                      “                      Son                      Unm 18                      Gents Outfitter William Powell                      Neph                      14                      “                      “                      Assistant	1881 Census
1883	Lot 4. Particulars of sale by auction by Mr. John Fielder at the George Hotel Chipping Sodbury A Shop with Garden and Back Premises situate at the corner of Rouncival Street and Horseshoe Lane Chipping Sodbury, in the occupation of Mr James Randall together with the Messuage or Dwelling House in Rouncival Street adjoining thereto and now in the occupation of Mr Henry Reed at rents amounting to £13 a year.	Record at Glos. Rec. Office
1891	Occupants James Randall                      Head Widr 61                      Clothier Master	1891 Census
1897	Charles Huff Fishmonger	Kelly’s Directory
1900	Occupant Charles Huff	Electoral Roll
1901	Occupant Charles Huff	Electoral Roll
1901	Charles Huff Fishmonger	Wrights Directory
1901	Occupants Charles Huff                      Head Unm 54                      Fishmonger Agnes Read                      Niece Unm 28                      Housekeeper	1901 Census
1903	Charles Huff Fishmonger recorded as being in Broad Street	Wrights Directory
1905	Charles Huff Fishmonger recorded as being in Broad Street	Wrights Directory
1939	Fredk. Hulands Jn. Haulage Contractor Mrs.P.M. Hulands Shopkeeper	Kellys Directory
1945	Hulands, Pamela May	1946 Electoral Roll.
1946	Hulands, Pamela May	1947 Electoral Roll.
1947	Hulands, Pamela May	1948 Electoral Roll.
1948 - 1949	Hulands, Pamela May	1949 – 1950 Electoral Roll.
1950 – 1953	Hulands, Pamela May (No. 70) Hulands, Malcolm F. (No. 70) Only entitled to vote in elections after 1 <sup>st</sup> October 1951.	1951 – 1954 Electoral Roll.
1954	Hulands, Pamela May (Occupation of No. 68-70) Hulands, Malcolm F. (Occupation of No. 68-70)	Electoral Roll.
1955 – 1958	Hulands, Pamela May (Occupation of No. 68-70). Liability as a juror, 1957 – 1967. Hulands, Malcolm F. (Occupation of No. 70)	1956 – 1959 Electoral Roll.
1959 – 1961	Hulands, Pamela May (Occupation of No. 68-70). Liability as a juror, 1957 – 1967.	1960 – 1962 Electoral Roll.

1962 – 1966	Hulands, Pamela May (Occupation of No. 68-70). Liability as a juror, 1957 – 1967. Hulands, Malcolm F. (Occupation of No. 70)	1963 –1967 Electoral Roll.
1967	Hulands, Pamela May (Occupation of No. 68-70). Liability as a juror, 1957 – 1967.	1968 Electoral roll.
1968 – 1973	Taylor, Harold M. (Occupation of No. 68) Taylor, Jane R.C. (Occupation of No. 68)	1969 – 1974/5 Electoral Roll.
1974/5	Vacant	1975/6 Electoral Roll.
1975/6 – 1982/3	Parker, Raymond C. (Occupation of No. 68/70) Parker, Winifred (Occupation of No. 68/70)	1977/8 –1984/5 Electoral Roll.
1984/5 – 1985/6	Tanner, David J. (Occupation of No. 68/70) Tanner, Penelope J. (Occupation of No. 68/70)	1985/6 –1986/7 Electoral Roll.
1986/7	Page, Rachel J. (Occupation of No. 68/70) Page, Sandra A. (Occupation of No. 68/70)	1987/8 Electoral Roll.
1987/8 – 1988/90	Gibson, Kay P. (Occupation of No. 68 only in 1988/90)	1988/9 –1989/90 Electoral Roll.
1989/90 – 1991/2	Vacant	1990/1 –1992/3 Electoral Roll.
1992/3 – 1993/4	Lyddon, Dorothy (Occupation of No. 68) Lyddon, Elizabeth C. (Occupation of No. 68) Lyddon, Geoffrey D. (Occupation of No. 68)	1993/4 –1994/5 Electoral Roll.
1994/5	Vacant	1996 Electoral Roll.
1996	Febry, Ian (Occupation of No. 68)	1997 Electoral Roll.
1997	Febry, Ian (Occupation of No. 68) Febry, Maureen S.A. (Occupation of No. 68)	1998 Electoral Roll.
1998 – 1999	Todd, Andrew (Occupation of No. 68) Todd, Deborah (Occupation of No. 68)	Electoral Roll.
2000 – 2001	Todd, Deborah (Occupation of No. 68)	2001 – 2002 Electoral Roll.
2002 – 2004	Palmer, Stephen (Occupation of No. 68) Palmer, Tina (Occupation of No. 68)	2003 – 2005 Electoral Roll.

DATE	USAGE / OCCUPANTS / PROPRIETORS	SOURCE
	<p style="text-align: center;"><b>NO. 68 ROUNCEVAL STREET 2006</b></p>  <p>GV11 Late C17, Rubble, steep Double Roman tile roof, tall brick stack. One storey, gables attic. Two windows; 2-light casements with timber lintels: C20 bay to right. Door with timber lintel, moulded frame to sides only.</p>	From images of England.org.uk Information as at 1983
1795	House etc. Proprietor Thomas Brooke Occupiers William Griffin 1 man 1 woman 1 child	Gordon Tily
1841	Occupants Caroline Pocock Jane Randall	Age 25 15
		Dressmaker Family Servant
		Census
1851	Occupants Thomas Phipps Elizabeth "	Age 48 46
		China Dealer
		Census
1861	Occupants Henry Reed Elizabeth " William "	Age 49 56 13
	Head Mar Wife " Son	Ag. Lab. Scholar
		Census
1868	Henry Reed Earthenware Dealer	Slaters Dir.
1871	Occupants Henry Read Elizabeth " William "	Age 59 66 23
	Head Mar Wife " Son Unm	Ag. Lab. Ag. Lab.
		Census
1891	Occupants Henry Reed William Dixon Reed	Age 80 45?
	Head Wdwr Son	General Labourer Cattle Drover
		Census
1901	Occupants Sarah Powell George Hancock	Age 61 65
	Head Wid Brother Unm	Dressmaker Living on own means
		Census
1946	Thornton, Lewis	1947 Elec.Roll.
1947	Thornton, Lewis Thorton, Lewis Jnr Thornton, Margaret A.	1948 Electoral Roll.
1948 - 1949	Thornton, Lewis Thorton, Lewis Jnr Thornton, Margaret A. Billingley, Annie	1949 - 1950 Electoral Roll.

MAP REF.NO. 246


No.66 Rounceval Street, Chesterfield House,  
Cordon Bleu Restaurant La Passione Restaurant

DATE	USAGE / OCCUPANTS / PROPRIETORS	SOURCE																												
	<p style="text-align: center;"><b>NO.66 ROUNCEVAL STREET CHESTERFIELD HOUSE, CORDON BLEAU RESTAURANT. LA PASSIONE RESTAURANT 2007</b></p> 																													
1795	House, bakehouse, shop, offices gardens etc. Proprietor Thomas Tily Occupiers Own possession	Gordon Tily																												
1841	<table border="0"> <tr> <td>Occupants</td> <td></td> <td>Age</td> <td></td> </tr> <tr> <td>Sarah Tily</td> <td></td> <td>53</td> <td>Carpenter ?</td> </tr> <tr> <td>Thomas “</td> <td></td> <td>25</td> <td></td> </tr> <tr> <td>Mary “</td> <td></td> <td>20</td> <td></td> </tr> <tr> <td>Sarah “</td> <td></td> <td>10</td> <td></td> </tr> <tr> <td>Emma Nelson</td> <td></td> <td>19</td> <td>Family Servant</td> </tr> </table>	Occupants		Age		Sarah Tily		53	Carpenter ?	Thomas “		25		Mary “		20		Sarah “		10		Emma Nelson		19	Family Servant	Census				
Occupants		Age																												
Sarah Tily		53	Carpenter ?																											
Thomas “		25																												
Mary “		20																												
Sarah “		10																												
Emma Nelson		19	Family Servant																											
1849	Thomas Tily Carpenter	Hunt Dir.																												
1851	<table border="0"> <tr> <td>Occupants</td> <td></td> <td>Age</td> <td></td> </tr> <tr> <td>Sarah Tily</td> <td>Wid.</td> <td>62</td> <td>Annuitant</td> </tr> <tr> <td>Sarah “</td> <td></td> <td>22</td> <td></td> </tr> <tr> <td>Ann Chandler</td> <td></td> <td>35</td> <td>Servant</td> </tr> </table>	Occupants		Age		Sarah Tily	Wid.	62	Annuitant	Sarah “		22		Ann Chandler		35	Servant	Census												
Occupants		Age																												
Sarah Tily	Wid.	62	Annuitant																											
Sarah “		22																												
Ann Chandler		35	Servant																											
1871	<table border="0"> <tr> <td>Occupants</td> <td></td> <td>Age</td> <td></td> </tr> <tr> <td>Thomas Powell Sen.</td> <td>Head Mar</td> <td>62</td> <td>Plumber</td> </tr> <tr> <td>Betty “</td> <td>Wife “</td> <td>68</td> <td></td> </tr> <tr> <td>Henry “</td> <td>Son</td> <td>9</td> <td>Scholar</td> </tr> </table>	Occupants		Age		Thomas Powell Sen.	Head Mar	62	Plumber	Betty “	Wife “	68		Henry “	Son	9	Scholar	Census												
Occupants		Age																												
Thomas Powell Sen.	Head Mar	62	Plumber																											
Betty “	Wife “	68																												
Henry “	Son	9	Scholar																											
1879	Thomas Powell Plumber	W.E.Owen Dir.																												
1881	<table border="0"> <tr> <td>Occupants</td> <td></td> <td>Age</td> <td></td> </tr> <tr> <td>Llewellyn Cooper</td> <td>Head Mar</td> <td>38</td> <td>Rural Post Messenger</td> </tr> <tr> <td>Ruth “</td> <td>Wife “</td> <td>41</td> <td></td> </tr> <tr> <td>Samuel “</td> <td>Son</td> <td>14</td> <td>Errand Boy</td> </tr> <tr> <td>William “</td> <td>“</td> <td>12</td> <td>Scholar</td> </tr> <tr> <td>Walter “</td> <td>“</td> <td>5</td> <td>“</td> </tr> </table>	Occupants		Age		Llewellyn Cooper	Head Mar	38	Rural Post Messenger	Ruth “	Wife “	41		Samuel “	Son	14	Errand Boy	William “	“	12	Scholar	Walter “	“	5	“	Census				
Occupants		Age																												
Llewellyn Cooper	Head Mar	38	Rural Post Messenger																											
Ruth “	Wife “	41																												
Samuel “	Son	14	Errand Boy																											
William “	“	12	Scholar																											
Walter “	“	5	“																											
1891	<table border="0"> <tr> <td>Occupants</td> <td></td> <td>Age</td> <td></td> </tr> <tr> <td>Henry Hawkins</td> <td>Head Mar</td> <td>49</td> <td>Post Messenger</td> </tr> <tr> <td>Happy “</td> <td>Wife “</td> <td>50</td> <td></td> </tr> <tr> <td>Frederick J “</td> <td>Son</td> <td>15</td> <td>Groom</td> </tr> <tr> <td>Frank R “</td> <td>“</td> <td>15</td> <td>Scholar</td> </tr> <tr> <td>Fanny E “</td> <td>Daug</td> <td>11</td> <td>“</td> </tr> <tr> <td>Charles Bryant</td> <td>Boarder Unm</td> <td>24</td> <td>Groom</td> </tr> </table>	Occupants		Age		Henry Hawkins	Head Mar	49	Post Messenger	Happy “	Wife “	50		Frederick J “	Son	15	Groom	Frank R “	“	15	Scholar	Fanny E “	Daug	11	“	Charles Bryant	Boarder Unm	24	Groom	Census
Occupants		Age																												
Henry Hawkins	Head Mar	49	Post Messenger																											
Happy “	Wife “	50																												
Frederick J “	Son	15	Groom																											
Frank R “	“	15	Scholar																											
Fanny E “	Daug	11	“																											
Charles Bryant	Boarder Unm	24	Groom																											






**MAP REF. NO'S 247,248,249,250 & 251 No.64 Rounceval Street Rounceval House**

DATE	USAGE / OCCUPANTS / PROPRIETORS	SOURCE
	<p style="text-align: center;"><b>NO.64 ROUNCEVAL STREET ROUNCEVAL HOUSE</b></p>  <p>GV 11 Mid C18. Coursed rubble (alternating bands of pennant sandstone and limestone); gabled slate roof, M shaped with Bathstone ridge tiles; aslar and rubble end stacks. Double depth plan, with C19 and C20 additions to left-hand side. Front range of two storeys and attic, rear range three storeys. Outer 3 light 2 storey bay window; central Venetian window with keystone on 1<sup>st</sup> floor, plain stone surrounds. 3 dormers with casements to attic. Stone Tuscan portico with pulvinated frieze and pediment with flanking sash windows; moulded door surround and 6-panelled door. Chamfered quions; central portion projects slightly and has quions and pediment. Stone cornice and parapet, pierced as balustrade over bays. Coursed rubble garden walls either side with swan-necks to gate openings flanked by piers and stone caps and balls. (Pier to right-hand side has ball missing) Lead with stone guttering and down pipes. Rear range: early C19, 3 storeys, 3 bays. Central doorway and portico supported on two Tuscan columns; ground floor semi-circular bays with glazing bar sashes, some with original glass; central semi circular arch window to first floor, with glazing bar sash; other windows to 1<sup>st</sup> and 2<sup>nd</sup> floors, sashes set in dressed surrounds and segmented heads and emphasised keys. Two storey hipped addition to right with 6 panelled door with flat stone hood over ( removed at time of survey); sash window with leaf frieze to ground-floor rooms. Marble surround to early C19 fireplace with original frieze firegate. Dowelled oak floor to dining room. Fine oak C19 staircase with turned balusters: rear lobby. Original panelled doors and frames mostly intact throughout the building</p>	<p>Photograph and text from images of England.org.uk Information as at 1983</p>
1795	<p>House, offices, gardens, orchard, pleasure ground, stables, etc. Proprietor Thos Brooke Occupiers Owner 2 men 3 women</p>	Gordon Tily
1795	<p>MAP REF.NO.247 House, Office, Stable and Garden Proprietor Chris. Belcher Occupier Owner 1 man and 1 woman</p>	Gordon Tily




1897	Thomas Curtis Leman M.D, M.R.C.S., & L.R.C.P. Lond. Surgeon	Kelly's Directory																																			
1901	T. Curtis Leman M.D, M.R.C.S., & L.R.C.P. London	Wrights Directory																																			
1901	<table border="0"> <tr> <td>Occupants</td> <td></td> <td>Age</td> <td></td> <td></td> </tr> <tr> <td>Jane Lemon</td> <td>Head Wid</td> <td>70</td> <td colspan="2">Living on own means</td> </tr> <tr> <td>Thomas C "</td> <td>Son Unm</td> <td>38</td> <td colspan="2">Doctor of Medicine</td> </tr> <tr> <td>Florence A "</td> <td>Daug "</td> <td>35</td> <td colspan="2">Mothers Help</td> </tr> <tr> <td>Blanche "</td> <td>" "</td> <td>33</td> <td colspan="2">" "</td> </tr> <tr> <td>Emma L Ferris</td> <td>Serv Unm</td> <td>30</td> <td colspan="2">Cook Domestic</td> </tr> <tr> <td>Helena L Carver</td> <td>"</td> <td>15</td> <td colspan="2">Housemaid "</td> </tr> </table>	Occupants		Age			Jane Lemon	Head Wid	70	Living on own means		Thomas C "	Son Unm	38	Doctor of Medicine		Florence A "	Daug "	35	Mothers Help		Blanche "	" "	33	" "		Emma L Ferris	Serv Unm	30	Cook Domestic		Helena L Carver	"	15	Housemaid "		Census
Occupants		Age																																			
Jane Lemon	Head Wid	70	Living on own means																																		
Thomas C "	Son Unm	38	Doctor of Medicine																																		
Florence A "	Daug "	35	Mothers Help																																		
Blanche "	" "	33	" "																																		
Emma L Ferris	Serv Unm	30	Cook Domestic																																		
Helena L Carver	"	15	Housemaid "																																		
1903	T. Curtis Leman M.R.C.S., & L.R.C.P. London	Wrights Directory																																			
1905	T. Curtis Leman M.D	Wrights Directory																																			
1906	Thos. Curtis Leman M.D.Brux., M.R.C.S. Eng.,L.R.C.P. Lond. Surgeon & medical officer of health.																																				
1914	Thomas Curtis Leman M.D. The Knoll	Kelly's Directory																																			
1919	Jane Leman Thomas Curtis Leman (The Knoll) Agnes Jane Leman (The Knoll)	Electoral Roll																																			
1927	Misses Leman	Kelly's Directory																																			
1931	Misses Leman	Kelly's Directory																																			
1939	Miss F.A. Leman	Kelly's Directory																																			
1946 – 1949	Vacant	1947 – 1950 Electoral Roll.																																			
1950	Leman, Florence A.	1951 Electoral Roll.																																			
1951 - 1952	Leman, Florence A. Iles, Issac (assume B.L., only surname referred to in 1951)	1952 – 1953 Electoral Roll.																																			
1953 – 1957	jLeman, Florence A. (j indicates liability as juror, 1953 only) Iles, Issac, B.L.	1954 – 1958 Electoral Roll.																																			
1958 – 1963	Vacant	1959 – 1964 Electoral																																			
	<p>Rouncival House belonged to the Leman family who also owned The Knoll at thened of Rouncival Street where it meets with Culverhill Road. Doctor Paul Daunton Leman (senior) was a surgeon and had 3 children, one boy and two girls. The house passed from Dr. Leman senior to Dr Leman junior and his sisters.The two misses Leman remained at Rouncival House for many years until there was only one left and she sold the house and moved away. "Dandos" purchased it, and Mr Ivor Ball wanted to knock it down and put a large garage and showroom there – this caused a local uproar and therefore did not proceed. The house was empty and began to deteriorate. Mr Ball tried to sell it and after about 2 years when it had still not sold, Mr Le Touche purchased it. He was already living next door at Chesterfield House.</p> <p>Mr Le Touche renovated Rouncival House and modernised it. He is an Architect and carried on his profession from there.</p> <p>Mr Le Touche can remember when the snow was on the ground being able to see traces of the old garden layout. The pathway leading from the back of the house to where the tennis court had been and where the flower beds were.</p>	Mr. Le Touche																																			
1964 – 1970	Jdigges La Touche, Richard J. (j indicates liability as juror) Digges La Touche, Mayzod P.	1965 – 1971 Electoral Roll.																																			
1971 – 1972	Y, Jan. 9 Digges La Touche, David J. (The elector has not reached voting age on the date of coming into force of the register. The month and day of the month printed before such an electors name means that he reaches voting on, and will be able to vote at elections held on or after the 6 <sup>th</sup> December during the year of the currency of the register). Jdigges La Touche, Richard J. (last year as juror) Digges La Touche, Mayzod P.	1972 – 1973 Electoral Roll.																																			

1973	Digges La Touche, David J. Digges La Touche, Martin A. Digges La Touche, Richard J. Digges La Touche, Mayzod P.	1974/5 Electoral Roll.
1974/5 - 1977/8	Digges La Touche, David J. Digges La Touche, Richard J. Digges La Touche, Mayzod P.	1975/6 – 1978/9 Electoral Roll.
1978/9	Digges La Touche, David J. Digges La Touche, Martin A. Digges La Touche, Richard J. Digges La Touche, Mayzod P.	1979/80 Electoral Roll.
1979/80	Digges La Touche, Richard J. Digges La Touche, Mayzod P.	1980/1 Electoral Roll.
1980/1 – 1984/5	Digges La Touche, Martin A. Digges La Touche, Richard J. Digges La Touche, Mayzod P.	1981/2 – 1985/6 Electoral Roll.
1985/6 – 1992/3	Digges La Touche, Richard J. Digges La Touche, Mayzod P.	1986/7 – 1993/4 Electoral Roll.
1993/4 – 1996	Digges La Touche, Martin A. Digges La Touche, Richard J. Digges La Touche, Mayzod P.	1994/5 – 1997 Electoral Roll.
1997 – 1998	Digges La Touche, Richard J. Digges La Touche, Mayzod P.	1998 – 1999 Electoral Roll.
1997	Mr Le Touche sold Rouncival House. Mr. & Mrs. Matthews, then altered and modernised and opened as an Hotel.	Mr. Le Touche
1999 – 2001	Matthews, Elizabeth J. Matthews, John, A.G.	2000 – 2002 Electoral Roll.
2002 – 2005	Vacant or Hotel	2003 – 2006 Electoral Roll.


DATE	USAGE / OCCUPANTS / PROPRIETORS	SOURCE																								
	<p style="text-align: center;"><b>NO.58 ROUNCEVAL STREET</b></p>  <p>No's 56 and 58 GV11 Late C17/early C18 pair of cottages. Rendered, Double Roman tile roof. Two storeys. One window to No. 58, 2 windows to No. 56; 2-light casements with chamfered stone surrounds and mullions. Chamfered stone surround to door. No 58 has C20 stone porch. Interiors: chamfered beams and scroll stops.</p>	<p>Photograph and text from images of England.org.uk Information as at 1983</p>																								
1795	House, Brewhouse garden Proprietor Thomas Brooke Occupiers George Hendy and William Stephens 2 men 2 women 3 children	Gordon Tily																								
1841	<table border="0"> <tr> <td>Occupants</td> <td>Age</td> <td></td> </tr> <tr> <td>John Fields</td> <td>40</td> <td>Ag. Lab.</td> </tr> <tr> <td>Jemima “</td> <td>35</td> <td></td> </tr> <tr> <td>John “</td> <td>11</td> <td></td> </tr> <tr> <td>Robert “</td> <td>10</td> <td></td> </tr> <tr> <td>Elizabeth “</td> <td>8</td> <td></td> </tr> <tr> <td>William “</td> <td>6</td> <td></td> </tr> <tr> <td>Moses “</td> <td>2</td> <td></td> </tr> </table>	Occupants	Age		John Fields	40	Ag. Lab.	Jemima “	35		John “	11		Robert “	10		Elizabeth “	8		William “	6		Moses “	2		Census
Occupants	Age																									
John Fields	40	Ag. Lab.																								
Jemima “	35																									
John “	11																									
Robert “	10																									
Elizabeth “	8																									
William “	6																									
Moses “	2																									
1849	Thomas Turner Dealer in Grocery & Sundries	Hunt Co Dir																								
1851	<table border="0"> <tr> <td>Occupants</td> <td>Age</td> <td></td> </tr> <tr> <td>Thomas Turner</td> <td>65</td> <td>Chelsea Pensioner</td> </tr> <tr> <td>Mary “</td> <td>44</td> <td></td> </tr> <tr> <td>Thomas “</td> <td>4</td> <td></td> </tr> <tr> <td>Hannah Kirby</td> <td>13</td> <td>Servant</td> </tr> </table>	Occupants	Age		Thomas Turner	65	Chelsea Pensioner	Mary “	44		Thomas “	4		Hannah Kirby	13	Servant	Census									
Occupants	Age																									
Thomas Turner	65	Chelsea Pensioner																								
Mary “	44																									
Thomas “	4																									
Hannah Kirby	13	Servant																								
1852	Thomas Turner Dealer in Grocery & Sundries	Slaters Dir																								

1861	Occupants Thomas Turner            Head   Mar   78      Grocer Mary                        Wife   “      54 Thomas                      Son   Unm   14      Scholar	Census
1867	Mrs Mary Ann Turner Shopkeeper	Morris Dir.
1868	Mrs Mary Ann Turner Shopkeeper	Slaters Directory
1871	Occupants Mary Ann Turner        Head   Wid   66      Laundress Thomas                      Son   Unm   26      Shoemaker	Census
1881	Occupants William Mills            Head   Mar   36      Shoemaker Jane                        Wife   “      30      Laundress Elizabeth                Daug            14      Scholar Alice                        “                    12      “	Census
1883	Lot 3. Particulars of sale by auction br Mr. John Fielder at the George Hotel Chipping Sodbury A Meesuage, let as Two Tenements, with Gardens Back and Front, situate in Rouncival Street Chipping Sodbury and now in the occupation of Mr Wm. Mills and his under-tenant at the yearly rent of £11	Record at Glos. Rec. Office
1891	Occupants Stephen Codrington      Head   Unm   28?   Veterinary Surgeon	Census
1901	Occupants Mary S Mills              Head   Wid   67      Dressmaker Charles                      Son   Unm   22      Gentleman Groom Arthur Meade            Boarder   “      23      “            “ Frank Manning            “            “      22      Stable man	1901 Census
1908-38	Occupant Charles Mills From 1923 Edith Mills was on the Electoral Roll	Electoral Roll
1945	Mills, Charles Mills, Raymond	1946 Electoral Roll.
1946 – 1950	Mills, Charles Mills, Edith E. Mills, Raymond C.S.	1947 –1951 Electoral Roll.
1951	Mills, Charles Mills, Raymond C.S.	1952 Electoral Roll.
1952 - 1953	Mills, Beryl Margaret Mills, Charles Mills, Raymond C.S.	1953 – 1954 Electoral Roll.
1954 – 1965	Mills, Charles	1955 – 1966 Electoral Roll.
1966	Vacant	1967 Electoral Roll.
1967 – 1968	Jmore, Ivy R.      (Liability as Juror)	1968 – 1969 Electoral Roll.
1969 – 1977/8	jFrost, Muriel      (Liability as Juror)	1970 – 1978/9 Electoral Roll.
1978/9 –19??	Marshall, Josephine	1979/80 – 2003 Electoral Roll.
2003 – 2005	Marshall, Brian V. Marshall, Josephine	2003 – 2006 Electoral Roll.


DATE	USAGE / OCCUPANTS / PROPRIETORS	SOURCE																		
	<p style="text-align: center;"><b>NO. 56 ROUNCEVAL STREET</b></p>  <p>No's 56 and 58 GV11 Late C17/early C18 pair of cottages. Rendered, Double Roman tile roof. Two storeys. One window to No. 58, 2 windows to No. 56; 2-light casements with chamfered stone surrounds and mullions. Chamfered stone surround to door. No 58 has C20 stone porch. Interiors: chamfered beams and scroll stops.</p>	<p>Photograph and text from images of England.org.uk Information as at 1983</p>																		
1795	House, Brewhouse garden Proprietor Thomas Brooke Occupiers George Hendy and William Stephens 2 men 2 women 3 children	Gordon Tily																		
1841	<table border="0"> <tr> <td>Occupants</td> <td>Age</td> <td></td> </tr> <tr> <td>Mary George</td> <td>70</td> <td>Laundress</td> </tr> </table>	Occupants	Age		Mary George	70	Laundress	Census												
Occupants	Age																			
Mary George	70	Laundress																		
1851	<table border="0"> <tr> <td>Occupants</td> <td>Age</td> <td></td> </tr> <tr> <td>Isaac Clark</td> <td>30</td> <td>Ag. Lab.</td> </tr> <tr> <td>Elizabeth "</td> <td>24</td> <td></td> </tr> <tr> <td>John "</td> <td>4</td> <td></td> </tr> <tr> <td>William "</td> <td>2</td> <td></td> </tr> <tr> <td>Mary "</td> <td>4mth</td> <td></td> </tr> </table>	Occupants	Age		Isaac Clark	30	Ag. Lab.	Elizabeth "	24		John "	4		William "	2		Mary "	4mth		Census
Occupants	Age																			
Isaac Clark	30	Ag. Lab.																		
Elizabeth "	24																			
John "	4																			
William "	2																			
Mary "	4mth																			
1871	<table border="0"> <tr> <td>Occupants</td> <td>Age</td> <td></td> </tr> <tr> <td>Caroline Dowding</td> <td>Head Wid 61</td> <td>(Retired) Innkeeper</td> </tr> <tr> <td>Rufus "</td> <td>Son Unm 23</td> <td>Harness Maker</td> </tr> <tr> <td>John Gardiner</td> <td>Boarder 6</td> <td></td> </tr> <tr> <td>Henrietta "</td> <td>" 6</td> <td></td> </tr> </table>	Occupants	Age		Caroline Dowding	Head Wid 61	(Retired) Innkeeper	Rufus "	Son Unm 23	Harness Maker	John Gardiner	Boarder 6		Henrietta "	" 6		Census			
Occupants	Age																			
Caroline Dowding	Head Wid 61	(Retired) Innkeeper																		
Rufus "	Son Unm 23	Harness Maker																		
John Gardiner	Boarder 6																			
Henrietta "	" 6																			
1881	<table border="0"> <tr> <td>Occupants</td> <td>Age</td> <td></td> </tr> <tr> <td>Alfred Charles Tiley</td> <td>Head Mar 24</td> <td>Coach Builder</td> </tr> <tr> <td>Rosa "</td> <td>Wife " 26</td> <td></td> </tr> <tr> <td>Alfred W "</td> <td>Son 10mth</td> <td></td> </tr> </table>	Occupants	Age		Alfred Charles Tiley	Head Mar 24	Coach Builder	Rosa "	Wife " 26		Alfred W "	Son 10mth		Census						
Occupants	Age																			
Alfred Charles Tiley	Head Mar 24	Coach Builder																		
Rosa "	Wife " 26																			
Alfred W "	Son 10mth																			
1891	<table border="0"> <tr> <td>Occupants</td> <td>Age</td> <td></td> </tr> <tr> <td>Thomas C Stagg</td> <td>Head Mar 41</td> <td>Rural Postman</td> </tr> <tr> <td>Mary A "</td> <td>Wife " 41</td> <td></td> </tr> <tr> <td>F... I W "</td> <td>Son 10</td> <td>Scholar</td> </tr> </table>	Occupants	Age		Thomas C Stagg	Head Mar 41	Rural Postman	Mary A "	Wife " 41		F... I W "	Son 10	Scholar	Census						
Occupants	Age																			
Thomas C Stagg	Head Mar 41	Rural Postman																		
Mary A "	Wife " 41																			
F... I W "	Son 10	Scholar																		



1900	Occupant Thomas Stagg	Electoral Roll
1901	Thomas Stagg	Wrights Directory
1901	Occupants Thomas C Stagg                      Head Wdwr 52      Rural Postman T... Isaac W “                      Son    Unm 20      Carpenter	Census
1903	Thomas Stagg	Wrights Directory
1905	Thomas Stagg	Wrights Directory
1901-09	Occupant Thomas Stagg	Electoral Roll
1945	Maynard, Emma	Electoral Roll.
1946 – 1948	Vacant	Electoral Roll.
1949 – 1952	Varcoe, Beaumont B. Varcoe, Doreen I.	1950 – 1953 Electoral Roll.
1953 - 1970	Huxley, Margaret	1954 – 1971 Electoral Roll.
1971 – 1974/5	Vacant	1972 – 1975/6 Electoral Roll.
1975/6 –2001	Salmon, Sylvia G.	1977/8 –2002 Electoral Roll.
2002 – 2005	Norris, Lorraine	2003 – 2006 Electoral Roll.


DATE	USAGE / OCCUPANTS / PROPRIETORS	SOURCE															
	<p style="text-align: center;"><b>54 ROUNCEVAL STREET</b></p>  <p>No's 52 and 54 GV11 Mid C19 pair of cottages. Squared course rubble, slate roofs, stone verges, central ashlar stack. One storey and attic. One window each; 2-light casements with painted stone quoins, moulded stone dripmoulds with return stops. First floor has gabled dormers. Door have painted quoins and dripmoulds with return stops.</p>	<p>Photograph and text from images of England.org.uk Information as at 1983</p>															
1795	House, 4 tenements garden etc. Sundry tenants	Gordon Tily															
1841	<table border="0"> <tr> <td>Occupants</td> <td>Age</td> <td></td> </tr> <tr> <td>Mary Turner</td> <td>30</td> <td>Shopkeeper</td> </tr> <tr> <td>Thomas Robin</td> <td>65</td> <td>Labourer</td> </tr> </table>	Occupants	Age		Mary Turner	30	Shopkeeper	Thomas Robin	65	Labourer	1841 Census						
Occupants	Age																
Mary Turner	30	Shopkeeper															
Thomas Robin	65	Labourer															
1851	<table border="0"> <tr> <td>Occupants</td> <td>Age</td> <td></td> </tr> <tr> <td>Henry Werrett</td> <td>29</td> <td>Ag. Lab.</td> </tr> <tr> <td>Mary</td> <td>28</td> <td></td> </tr> <tr> <td>John</td> <td>2</td> <td></td> </tr> <tr> <td>James</td> <td>2mth</td> <td></td> </tr> </table>	Occupants	Age		Henry Werrett	29	Ag. Lab.	Mary	28		John	2		James	2mth		1851 Census
Occupants	Age																
Henry Werrett	29	Ag. Lab.															
Mary	28																
John	2																
James	2mth																
1881	House Unoccupied	1881 Census															
1891	<table border="0"> <tr> <td>Occupants</td> <td>Age</td> <td></td> </tr> <tr> <td>Llewellyn Cooper</td> <td>Head Mar 48</td> <td>Rural Post Messenger</td> </tr> <tr> <td>Ruth</td> <td>Wife " 52</td> <td></td> </tr> <tr> <td>Walter</td> <td>Son Unm 18</td> <td>Railway Office Boy</td> </tr> <tr> <td>Annie</td> <td>G Daug 5</td> <td>Scholar</td> </tr> </table>	Occupants	Age		Llewellyn Cooper	Head Mar 48	Rural Post Messenger	Ruth	Wife " 52		Walter	Son Unm 18	Railway Office Boy	Annie	G Daug 5	Scholar	1891 Census
Occupants	Age																
Llewellyn Cooper	Head Mar 48	Rural Post Messenger															
Ruth	Wife " 52																
Walter	Son Unm 18	Railway Office Boy															
Annie	G Daug 5	Scholar															
1900	Freehold and Garden Owner Llewellyn Cooper	Electoral Roll															
1901	<table border="0"> <tr> <td>Occupants</td> <td>Age</td> <td></td> </tr> <tr> <td>Ruth Cooper</td> <td>Head Wid 62</td> <td>Living on own means</td> </tr> </table>	Occupants	Age		Ruth Cooper	Head Wid 62	Living on own means	1901 Census									
Occupants	Age																
Ruth Cooper	Head Wid 62	Living on own means															
1945 – 1946	Curtis, Florence Maud	1946 –1947 Electoral Roll.															
1947	Curtis, Arthur Curtis, Florence Maud	1948 Electoral Roll.															
1948	Curtis, Arthur Curtis, Florence Maud Curtis, Roy	1949 Electoral Roll.															

1949	Curtis, Arthur Curtis, Florence Maud	1950 Electoral Roll.
1950	Vacant	1951 Electoral Roll.
1951 –1953	Blackmore, Alfred S. Blackmore, Sarah J	1952 –1954 Electoral Roll.
1954 –1960	Blackmore, Alfred S. Perry, Mary A.	1955 –1961 Electoral Roll.
1961	Vacant	1962 Electoral Roll.
1962 – 1963	Thompson, Barbara Thompson, Michael J.	1963 – 1964 Electoral Roll.
1964 –1966	jThompson, Barbara (Liability as Juror – j) Thompson, David W. Thompson, Michael J.	1965 – 1967 Electoral Roll.
1967 – 1983/4	jThompson, Barbara (Liability as Juror – j ceased in 1969, but re- commenced in 1971 for one year only) Thompson, Michael J.	1968 –1984/5 Electoral Roll.
1984/5	Thompson, Michael J.	1985/6 Electoral Roll.
1985/6	Vacant	1986/7 Electoral Roll.
1986/7	Sutcliffe, Nicholas P. Sutcliffe, Pauline Sutcliffe, Stephen	1987/8 Electoral Roll.
1987/8	Sutcliffe, Christopher Sutcliffe, Nicholas P. Sutcliffe, Pauline Sutcliffe, Stephen	1988/9 Electoral Roll.
1988/9 – 1990/1	Webster, L.K.	1989/90 –1991/2 Electoral Roll.
1991/2 – 1993/4	Herring, Joseph Richardson, Kirsten	1992/3 –1994/5 Electoral Roll.
1995	Richardson, Kirsten	1996 Electoral Roll.
1996	Vacant	1997 Electoral Roll.
1997	Hobbs, Pauline A.	1998 Electoral Roll.
1989	Vacant	1999 Electoral Roll.
1999 –2005	Bobby, Christopher G.	2000 –2006 Electoral Roll.

DATE	USAGE / OCCUPANTS / PROPRIETORS	SOURCE																																
	<p style="text-align: center;"><b>NO. 52 ROUNCEVAL STREET</b></p>  <p>No's 52 and 54 GV11 Mid C19 pair of cottages. Squared course rubble, slate roofs, stone verges, central ashlar stack. One storey and attic. One window each; 2-light casements with painted stone quoins, moulded stone dripmoulds with return stops. First floor has gabled dormers. Door have painted quoins and dripmoulds with return stops.</p>	<p>Photograph and text from images of England.org.uk Information as at 1983</p>																																
1795	House, 4 tenements garden etc. Sundry tenenats	Gordon Tily																																
1841	<table border="0"> <tr> <td>Occupants</td> <td></td> <td>Age</td> <td></td> </tr> <tr> <td>William</td> <td>Boy</td> <td>30</td> <td>Ag. Lab.</td> </tr> <tr> <td>Louisa</td> <td>“</td> <td>25</td> <td></td> </tr> <tr> <td>John</td> <td>“</td> <td>6</td> <td></td> </tr> <tr> <td>Jane</td> <td>“</td> <td>2</td> <td></td> </tr> <tr> <td>Sussannah</td> <td>Peel?</td> <td>65</td> <td>Pauper</td> </tr> </table>	Occupants		Age		William	Boy	30	Ag. Lab.	Louisa	“	25		John	“	6		Jane	“	2		Sussannah	Peel?	65	Pauper	Census								
Occupants		Age																																
William	Boy	30	Ag. Lab.																															
Louisa	“	25																																
John	“	6																																
Jane	“	2																																
Sussannah	Peel?	65	Pauper																															
1851	<table border="0"> <tr> <td>Occupants</td> <td></td> <td>Age</td> <td></td> </tr> <tr> <td>Ann</td> <td>Dando</td> <td>63</td> <td>Laundress</td> </tr> <tr> <td>Ellen</td> <td>York</td> <td>G. Daug 2</td> <td></td> </tr> <tr> <td>William</td> <td>Ship</td> <td>Lodger 24</td> <td>Blacksmith</td> </tr> <tr> <td>Eliza</td> <td>“</td> <td>28</td> <td></td> </tr> <tr> <td>George</td> <td>“</td> <td>5</td> <td>Scholar</td> </tr> <tr> <td>William</td> <td>“</td> <td>2</td> <td></td> </tr> <tr> <td>Ann</td> <td>“</td> <td>2mth</td> <td></td> </tr> </table>	Occupants		Age		Ann	Dando	63	Laundress	Ellen	York	G. Daug 2		William	Ship	Lodger 24	Blacksmith	Eliza	“	28		George	“	5	Scholar	William	“	2		Ann	“	2mth		Census
Occupants		Age																																
Ann	Dando	63	Laundress																															
Ellen	York	G. Daug 2																																
William	Ship	Lodger 24	Blacksmith																															
Eliza	“	28																																
George	“	5	Scholar																															
William	“	2																																
Ann	“	2mth																																
1871	<table border="0"> <tr> <td>Occupants</td> <td></td> <td>Age</td> <td></td> </tr> <tr> <td>Thomas</td> <td>Kinson</td> <td>Head Mar 41</td> <td>Domestic Servant (Gardener)</td> </tr> <tr> <td>Mary Ann</td> <td>“</td> <td>Wife “ 46</td> <td></td> </tr> </table>	Occupants		Age		Thomas	Kinson	Head Mar 41	Domestic Servant (Gardener)	Mary Ann	“	Wife “ 46		Census																				
Occupants		Age																																
Thomas	Kinson	Head Mar 41	Domestic Servant (Gardener)																															
Mary Ann	“	Wife “ 46																																
1881	<table border="0"> <tr> <td>Occupants</td> <td></td> <td>Age</td> <td></td> </tr> <tr> <td>Thomas</td> <td>Kinson</td> <td>Head Mar 52</td> <td>Gardener</td> </tr> <tr> <td>Mary Ann</td> <td>“</td> <td>Wife “ 55</td> <td></td> </tr> </table>	Occupants		Age		Thomas	Kinson	Head Mar 52	Gardener	Mary Ann	“	Wife “ 55		Census																				
Occupants		Age																																
Thomas	Kinson	Head Mar 52	Gardener																															
Mary Ann	“	Wife “ 55																																

1891	Occupants William L Shipp                      Head Mar 45                      Post Messenger Alma                      “                      Wife                      “                      34 Annie                      “                      Daug                      6                      Scholar Alma                      “                      “                      3	Census
1900	Freehold and Garden Owner William Shipp	Electoral Roll
1901	Occupants William Shipp                      Head Mar 53                      Town Postman Alma                      “                      Wife                      “                      46 Annie                      “                      Daug                      16                      Mothers Help Alma                      “                      “                      13 Hannah M “                      Visitor Unm 48                      Living on own means	Census
1901-08	Freehold and Garden Owner William Shipp	Electoral Roll
1945	Vacant	Electoral Roll.
1946 – 1955	Winter, Alma Winter, George W.V.	Electoral Roll.
1956 – 1966	Winter, Alma	1957 –1967 Electoral Roll.
1967	Vacant	1968 Electoral Roll.
1968 – 1976	Phelps, Lesley J.	1969–1977 Electoral Roll.
1977/8- 1985/6	Johnson, Christina	1978/79-1986/7 Electoral Roll.
1986/7 – 1991/2	Trew, David N.H. Trew, Natalie A.	1987/8-1992/3 Electoral Roll.
1992/3 –1995	Trew, David N.H. Trew, Duncan H.J. Trew, Natalie A.	1993/4 – 1996 Electoral Roll.
1996	Trew, David N.H. Trew, Duncan Trew, James R.C. Trew, Natalie A.	1997 Electoral Roll.
1997 –1999	Trew, David N.H. Trew, James R.C. Trew, Natalie A.	1998 – 2000 Electoral Roll.

**MAP REF. NO. 254 No. 50 Rounceval Street (Brook House?) No. 48 on same plot**


DATE	USAGE / OCCUPANTS / PROPRIETORS	SOURCE																								
	<p style="text-align: center;"><b>NO. 50 ROUNCEVAL STREET</b></p>  <p>No's 48 and 50 GV11 Late C17/early C18 pair of cottages. Rubble, Double Roman tile roof, brick stack. Two storeys. Two windows to No.48, one window to No.50; 2-light casements with chamfered stone surrounds and mullions, flat dripmould. Doors have plain chamfered stone surround with keystones, relieving arches</p>	<p>Photograph and text from images of England.org.uk Information as at 1983</p>																								
1795	<p>House garden etc. House garden etc. Proprietor Thomas Brooke Occupiers Thomas Hardcastle and Sam Gibson 2 men 2 women 1 child</p>	Gordon Tily																								
Pre1830	<p>Thomas Brooke dies and leaves all his properties to his wife Francis Brooke.</p>																									
1830	<p>The Will of Francis Brooke stated that everything she possessed was to be left to her niece Katherine Dorothy Jones. She was to inherit the properties at the age of 27 or upon her marriage.</p>																									
1841	<table border="0"> <thead> <tr> <th>Occupants</th> <th>Age</th> <th></th> </tr> </thead> <tbody> <tr> <td>Edward Dibble</td> <td>40</td> <td>Ag. Lab.</td> </tr> <tr> <td>Sarah “</td> <td>35</td> <td></td> </tr> <tr> <td>Isaac “</td> <td>12</td> <td></td> </tr> <tr> <td>Sarah “</td> <td>8</td> <td></td> </tr> <tr> <td>Thomas “</td> <td>6</td> <td></td> </tr> <tr> <td>Elizabeth “</td> <td>4</td> <td></td> </tr> <tr> <td>Mary “</td> <td>4</td> <td></td> </tr> </tbody> </table>	Occupants	Age		Edward Dibble	40	Ag. Lab.	Sarah “	35		Isaac “	12		Sarah “	8		Thomas “	6		Elizabeth “	4		Mary “	4		Census
Occupants	Age																									
Edward Dibble	40	Ag. Lab.																								
Sarah “	35																									
Isaac “	12																									
Sarah “	8																									
Thomas “	6																									
Elizabeth “	4																									
Mary “	4																									
1842	Jane? Marsh Brazier & Tinman	Pigots Directory																								
1849	Jane? Marsh Brazier & Tinman	Hunt & Co Dir.																								
1851	<table border="0"> <thead> <tr> <th>Occupants</th> <th>Age</th> <th></th> </tr> </thead> <tbody> <tr> <td>James Marsh</td> <td>37</td> <td>Brazier &amp; Tinman</td> </tr> <tr> <td>John “</td> <td>34</td> <td>Chemist &amp; Druggist</td> </tr> </tbody> </table>	Occupants	Age		James Marsh	37	Brazier & Tinman	John “	34	Chemist & Druggist	Census															
Occupants	Age																									
James Marsh	37	Brazier & Tinman																								
John “	34	Chemist & Druggist																								

1852	James Marsh Brazier & Tinman	Slaters Dir																																								
1861	<p>Occupants</p> <table> <thead> <tr> <th></th> <th></th> <th></th> <th>Age</th> <th></th> </tr> </thead> <tbody> <tr> <td>Charles Matthews</td> <td>Head</td> <td>Mar</td> <td>32</td> <td>Ag. Lab.</td> </tr> <tr> <td>Caroline</td> <td>Wife</td> <td>"</td> <td>30</td> <td></td> </tr> <tr> <td>Emily C</td> <td>Daug</td> <td></td> <td>8</td> <td>Scholar</td> </tr> <tr> <td>William C</td> <td>Son</td> <td></td> <td>6</td> <td>"</td> </tr> <tr> <td>Francis</td> <td>"</td> <td></td> <td>5</td> <td>"</td> </tr> <tr> <td>Annie</td> <td>Daug</td> <td></td> <td>2</td> <td>"</td> </tr> <tr> <td>Rosa</td> <td>"</td> <td></td> <td>9mth</td> <td></td> </tr> </tbody> </table>				Age		Charles Matthews	Head	Mar	32	Ag. Lab.	Caroline	Wife	"	30		Emily C	Daug		8	Scholar	William C	Son		6	"	Francis	"		5	"	Annie	Daug		2	"	Rosa	"		9mth		Census
			Age																																							
Charles Matthews	Head	Mar	32	Ag. Lab.																																						
Caroline	Wife	"	30																																							
Emily C	Daug		8	Scholar																																						
William C	Son		6	"																																						
Francis	"		5	"																																						
Annie	Daug		2	"																																						
Rosa	"		9mth																																							
1871	<p>Occupants</p> <table> <thead> <tr> <th></th> <th></th> <th></th> <th>Age</th> <th></th> </tr> </thead> <tbody> <tr> <td>Charles Matthews</td> <td>Head</td> <td>Mar</td> <td>44</td> <td>Labourer</td> </tr> <tr> <td>Caroline</td> <td>Wife</td> <td>"</td> <td>42</td> <td></td> </tr> <tr> <td>Emily</td> <td>Daug</td> <td>Unm</td> <td>18</td> <td></td> </tr> <tr> <td>William</td> <td>Son</td> <td></td> <td>16</td> <td>Scholar</td> </tr> <tr> <td>Francis</td> <td>"</td> <td></td> <td>15</td> <td>"</td> </tr> <tr> <td>Alice</td> <td>Daug</td> <td></td> <td>7</td> <td>"</td> </tr> <tr> <td>Charles</td> <td>Son</td> <td></td> <td>3</td> <td></td> </tr> </tbody> </table>				Age		Charles Matthews	Head	Mar	44	Labourer	Caroline	Wife	"	42		Emily	Daug	Unm	18		William	Son		16	Scholar	Francis	"		15	"	Alice	Daug		7	"	Charles	Son		3		Census
			Age																																							
Charles Matthews	Head	Mar	44	Labourer																																						
Caroline	Wife	"	42																																							
Emily	Daug	Unm	18																																							
William	Son		16	Scholar																																						
Francis	"		15	"																																						
Alice	Daug		7	"																																						
Charles	Son		3																																							
1881	<p>Occupants</p> <table> <thead> <tr> <th></th> <th></th> <th></th> <th>Age</th> <th></th> </tr> </thead> <tbody> <tr> <td>Caroline Watkins (previously Matthews?)</td> <td>Head</td> <td>?</td> <td>52</td> <td>Housekeeper?</td> </tr> <tr> <td>William</td> <td>Son</td> <td>Unm</td> <td>26</td> <td>Butcher</td> </tr> <tr> <td>Emily</td> <td>Daug</td> <td>"</td> <td>28</td> <td>Housekeeper?</td> </tr> <tr> <td>Rosa</td> <td>"</td> <td>"</td> <td>21</td> <td>Gen Serv Domestic</td> </tr> <tr> <td>Louisa</td> <td>"</td> <td>"</td> <td>8</td> <td>Scholar</td> </tr> </tbody> </table>				Age		Caroline Watkins (previously Matthews?)	Head	?	52	Housekeeper?	William	Son	Unm	26	Butcher	Emily	Daug	"	28	Housekeeper?	Rosa	"	"	21	Gen Serv Domestic	Louisa	"	"	8	Scholar	Census										
			Age																																							
Caroline Watkins (previously Matthews?)	Head	?	52	Housekeeper?																																						
William	Son	Unm	26	Butcher																																						
Emily	Daug	"	28	Housekeeper?																																						
Rosa	"	"	21	Gen Serv Domestic																																						
Louisa	"	"	8	Scholar																																						
1882	Katherine Dorothy Buckland died 31 <sup>st</sup> May 1882.																																									
1883	Thomas Buckland died on the 4 <sup>th</sup> January 1883.																																									
1883	Lot 2. Particulars of sale by auction by Mr John Fielder at the George Hotel Chipping Sodbury Two Dwelling Houses(48 & 50) with gardens adjoining the last Lot in the occupation of Mr Henry Milsome and Mrs Caroline Matthews at the aggregate annual rental of £9.15s	Record at Glos. Rec. Office																																								
1883	The cottage was sold at auction 18 <sup>th</sup> June 1883, the highest bidder was William Charles Matthews. Caroline Matthews retained occupancy of the cottage.																																									
1891	<p>Occupants</p> <table> <thead> <tr> <th></th> <th></th> <th></th> <th>Age</th> <th></th> </tr> </thead> <tbody> <tr> <td>William C Matthews (maybe previously recorded as Watkins?)</td> <td>Head</td> <td>Widr?</td> <td>36</td> <td>Butcher</td> </tr> <tr> <td>Priscilla</td> <td>Wife</td> <td>Mar</td> <td>31</td> <td></td> </tr> <tr> <td>Florence E</td> <td>Daug</td> <td></td> <td>7</td> <td>Scholar</td> </tr> <tr> <td>Mabel</td> <td>"</td> <td></td> <td>10mth</td> <td></td> </tr> <tr> <td>Caroline</td> <td>"</td> <td>(maybe previously recorded as Watkins ?)</td> <td></td> <td></td> </tr> <tr> <td></td> <td>Mother</td> <td>Wid</td> <td>65</td> <td></td> </tr> </tbody> </table>				Age		William C Matthews (maybe previously recorded as Watkins?)	Head	Widr?	36	Butcher	Priscilla	Wife	Mar	31		Florence E	Daug		7	Scholar	Mabel	"		10mth		Caroline	"	(maybe previously recorded as Watkins ?)				Mother	Wid	65		Census					
			Age																																							
William C Matthews (maybe previously recorded as Watkins?)	Head	Widr?	36	Butcher																																						
Priscilla	Wife	Mar	31																																							
Florence E	Daug		7	Scholar																																						
Mabel	"		10mth																																							
Caroline	"	(maybe previously recorded as Watkins ?)																																								
	Mother	Wid	65																																							
1897	William Charles Matthews Shopkeeper	Kelly's Directory																																								
1900	Freehold and Garden Owner William Charles Matthews	Electoral Roll																																								
1901	William Charles Matthews Shopkeeper	Wrights Directory																																								
1901	<p>Occupants</p> <table> <thead> <tr> <th></th> <th></th> <th></th> <th>Age</th> <th></th> </tr> </thead> <tbody> <tr> <td>Caroline Matthews</td> <td>Head</td> <td>Wid</td> <td>70</td> <td>Living on own means</td> </tr> <tr> <td>Clara J Kimber</td> <td>Boarder</td> <td>Unm</td> <td>30</td> <td>Assist. School Misst.</td> </tr> </tbody> </table>				Age		Caroline Matthews	Head	Wid	70	Living on own means	Clara J Kimber	Boarder	Unm	30	Assist. School Misst.	Census																									
			Age																																							
Caroline Matthews	Head	Wid	70	Living on own means																																						
Clara J Kimber	Boarder	Unm	30	Assist. School Misst.																																						
1903	William Matthews	Wrights Directory																																								
1905	William Matthews	Wrights Directory																																								
1906	William Charles Matthews Dairy	Kelly's Dir.																																								
1902-06	Freehold and Garden Owner William Charles Matthews	Electoral Roll																																								
1945 – 1947	Hulands, Albert Edward Hulands, Louisa Kate	Electoral Roll																																								
1948 – 1952	Hulands, Albert Edward Hulands, John Edward Hulands, Louisa Kate	Electoral Roll																																								


1953 – 1954	Hulands, Albert Edward sHulands, Graham (Service Voter – s) Hulands, Louisa Kate	Electoral Roll.
1955- 1956	Hulands, Albert Edward Hulands, Colin D. Hulands, Louisa Kate Hulands, Graham	Electoral Roll.
1957	Hulands, Albert Edward Hulands, Colin D. Hulands, Louisa Kate	<b>Electoral Roll.</b>
1958-1960	Hulands, Colin D. Hulands, Louisa Kate	Electoral Roll.
1961-1995	Hulands, Louisa Kate	Electoral Roll.
1996	Farrance, Sally A.	1997 Electoral Roll.
1999	Vacant	2000 Electoral Roll.



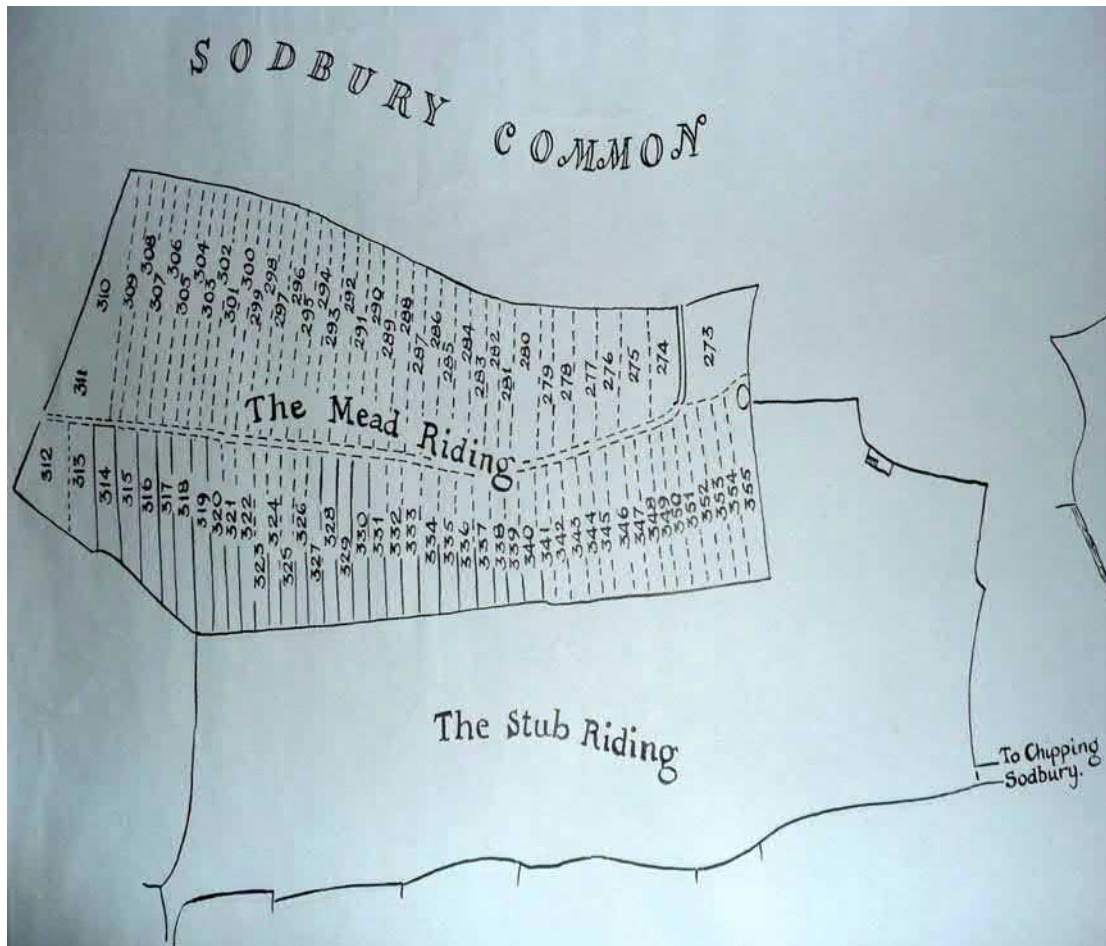
**MAP REF. NO. 254 No. 48 Rounceval St. ( Katherine Place?) No.50 on same plot**

DATE	USAGE/ OCCUPANTS/ PROPRIETORS	SOURCE																		
	<p style="text-align: center;"><b>NO. 48 ROUNCEVAL STREET</b></p>  <p>No's 48 and 50 GV11 Late C17/early C18 pair of cottages. Rubble, Double Roman tile roof, brick stack. Two storeys. Two windows to No.48, one window to No.50; 2-light casements with chamfered stone surrounds and mullions, flat dripmould. Doors have plain chamfered stone surround with keystones, relieving arches</p>	<p>Photograph and text from images of England.org.uk Information as at 1983</p>																		
1795	House garden etc. House garden etc. Proprietor Thomas Brooke Occupiers Thomas Hardcastle and Sam Gibson 2 men 2 women 1 child	Gordon Tily																		
Pre1830	Thomas Brooke dies and leaves all his properties to his wife Francis Brooke.																			
1830	The Will of Francis Brooke stated that everything she possessed was to be left to her niece Katherine Dorothy Jones. She was to inherit the properties at the age of 27 or upon her marriage.																			
1841	<table border="0" style="width: 100%;"> <tr> <td>Occupants</td> <td style="text-align: right;">Age</td> <td></td> </tr> <tr> <td>James Price</td> <td style="text-align: right;">20</td> <td>Shoe M's J</td> </tr> <tr> <td>Elizabeth "</td> <td style="text-align: right;">20</td> <td></td> </tr> </table>	Occupants	Age		James Price	20	Shoe M's J	Elizabeth "	20		Census									
Occupants	Age																			
James Price	20	Shoe M's J																		
Elizabeth "	20																			
1842	Miss Ann Smith ( Nobility Gentry & Clergy)	Pigots Dir.																		
1849	Miss Ann Smith ( Nobility Gentry & Clergy)	Hunt & Co Dir.																		
1851	<table border="0" style="width: 100%;"> <tr> <td>Occupants</td> <td style="text-align: right;">Age</td> <td></td> </tr> <tr> <td>Ann Smith</td> <td style="text-align: right;">78</td> <td>Annuitant</td> </tr> </table>	Occupants	Age		Ann Smith	78	Annuitant	Census												
Occupants	Age																			
Ann Smith	78	Annuitant																		
1861	<table border="0" style="width: 100%;"> <tr> <td>Occupants</td> <td style="text-align: right;">Age</td> <td></td> </tr> <tr> <td>Henry Milsom</td> <td style="text-align: right;">29</td> <td>Head Mar Cordwainer</td> </tr> <tr> <td>Ann "</td> <td style="text-align: right;">32</td> <td>Wife " "</td> </tr> <tr> <td>Agnes "</td> <td style="text-align: right;">8</td> <td>Daug Scholar</td> </tr> <tr> <td>Emma S "</td> <td style="text-align: right;">1</td> <td>" " "</td> </tr> <tr> <td>Frederick K "</td> <td style="text-align: right;">3</td> <td>Son Scholar</td> </tr> </table>	Occupants	Age		Henry Milsom	29	Head Mar Cordwainer	Ann "	32	Wife " "	Agnes "	8	Daug Scholar	Emma S "	1	" " "	Frederick K "	3	Son Scholar	Census
Occupants	Age																			
Henry Milsom	29	Head Mar Cordwainer																		
Ann "	32	Wife " "																		
Agnes "	8	Daug Scholar																		
Emma S "	1	" " "																		
Frederick K "	3	Son Scholar																		

1871	Occupants Henry Milsom                      Head Mar 40                      Postman Ann                      “                      Wife “ 42 Agnes                      “                      Daug Unm 18 Frederick                      “                      Son                      12 Emma                      “                      Daug                      11 Elizabeth                      “                      “                      5	Census
1881	Occupants Henry Milsom                      Head Mar 50                      Postman Ann                      “                      Wife “ 55 Elizabeth                      “                      Daug                      14                      Scholar	Census
1882	Katherine Dorothy Buckland died 31 <sup>st</sup> May 1882.	
1883	Thomas Buckland died on the 4 <sup>th</sup> January 1883.	
1883	Particulars of sale by auction by Mr John Fielder at the George Hotel Chipping Sodbury Two Dwelling Houses(48 & 50) with gardens adjoining the last Lot in the occupation of Mr Henry Milsome and Mrs Caroline Matthews at the aggregate annual rental of £9.15s	Record at Glos. Rec. Office
1883	The cottage was sold at auction 18 <sup>th</sup> June 1883, the highest bidder was William Charles Matthews. Henry Milsom retained occupancy of the cottage.	
1891	Occupants Henry Milsom                      Head Mar 59                      Rural Post Messenger Ann                      “                      Wife “ 65 Bessie                      “                      Daug Unm 24                      Domestic Serv Gen Frederick                      “                      Son                      8                      Scholar Mary Thompson                      Visitor Unm 27                      Domestic Serv Gen	Census
1900	Occupant Henry Milsom	Electoral Roll
1901	Occupants Henry Milsom                      Head Mar 69                      Shoe/Bootmaker	Census
1900-08	Occupant Henry Milsom	Electoral Roll

DATE	USAGE / OCCUPANTS / PROPRIETORS	SOURCE																		
	<p style="text-align: center;"><b>NO. 46 ROUNCEVAL STREET</b></p>  <p>GV11 Date Tablet 1719 over door. Rendered, Double Roman roof tile with stone-coped verges one brick stack and one mixed brick-and-stone stack. Two storeys and attic. Two windows, 2- and 3- light casements with moulded stone surrounds and mullions; stone drip moulds with returned stops at ground floor, central buttress to right of doorway; tiled porch. 6 panelled door.</p>	<p>From Images of England.org.uk Information as at 1983</p>																		
1795	<p>House, offices, gardens etc.                      Proprietor Thomas Brooke                      Occupiers A. Warner                      1 man 1 woman 5 children</p>	Gordon Tily																		
1841	<table border="0"> <tr> <td>Occupants</td> <td>Age</td> <td></td> </tr> <tr> <td>Ann Dando</td> <td>45</td> <td>Laundress</td> </tr> <tr> <td>Jane “</td> <td>20</td> <td></td> </tr> <tr> <td>James Gibson</td> <td>5</td> <td></td> </tr> <tr> <td>Emma Winters</td> <td>2</td> <td></td> </tr> </table>	Occupants	Age		Ann Dando	45	Laundress	Jane “	20		James Gibson	5		Emma Winters	2		1841 Census			
Occupants	Age																			
Ann Dando	45	Laundress																		
Jane “	20																			
James Gibson	5																			
Emma Winters	2																			
1849	John Warner Carpenter	Hunt & Co Directory																		
1851	<table border="0"> <tr> <td>Occupants</td> <td>Age</td> <td></td> </tr> <tr> <td>John Warner</td> <td>66</td> <td>Carpenter</td> </tr> </table>	Occupants	Age		John Warner	66	Carpenter	1851 Census												
Occupants	Age																			
John Warner	66	Carpenter																		
1852	John Warner Carpenter	Slaters Dir																		
1861	<table border="0"> <tr> <td>Occupants</td> <td>Age</td> <td></td> </tr> <tr> <td>John Goodman</td> <td>Head Mar 40</td> <td>Mason</td> </tr> <tr> <td>Sarah “</td> <td>Wife “ 44</td> <td></td> </tr> <tr> <td>Joseph Chandler</td> <td>Boarder Unm 19</td> <td>Cordwainer</td> </tr> <tr> <td>Llwellyn Cooper</td> <td>“ “ 18</td> <td>“</td> </tr> <tr> <td>Maurice Lewis</td> <td>“ “ 18</td> <td>Blacksmith</td> </tr> </table>	Occupants	Age		John Goodman	Head Mar 40	Mason	Sarah “	Wife “ 44		Joseph Chandler	Boarder Unm 19	Cordwainer	Llwellyn Cooper	“ “ 18	“	Maurice Lewis	“ “ 18	Blacksmith	1861 Census
Occupants	Age																			
John Goodman	Head Mar 40	Mason																		
Sarah “	Wife “ 44																			
Joseph Chandler	Boarder Unm 19	Cordwainer																		
Llwellyn Cooper	“ “ 18	“																		
Maurice Lewis	“ “ 18	Blacksmith																		
1871	<table border="0"> <tr> <td>Occupants</td> <td>Age</td> <td></td> </tr> <tr> <td>David Kirkland</td> <td>Head Mar 46</td> <td>Carpenter</td> </tr> <tr> <td>Sarah “</td> <td>Wife “ 50</td> <td></td> </tr> <tr> <td>Jane Vizard</td> <td>Visitor 9</td> <td>Scholar</td> </tr> </table>	Occupants	Age		David Kirkland	Head Mar 46	Carpenter	Sarah “	Wife “ 50		Jane Vizard	Visitor 9	Scholar	1871 Census						
Occupants	Age																			
David Kirkland	Head Mar 46	Carpenter																		
Sarah “	Wife “ 50																			
Jane Vizard	Visitor 9	Scholar																		

1881	Occupants David Kirkland                      Head Mar 50                      House Carpenter Sarah                      "                      Wife                      "                      52 Mary Ann                      "                      Lodger                      10                      Scholar	1881 Census
1883	Lot1.Particulars of the sale by auction By Mr John Fielder at the George Hotel Chipping Sodbury. A Dwelling House with garden, back and front, pleasantly situated in Rouncival Street Chipping Sodbury, in the occupation of Mr David Kirkland at the yearly rent of £ 7.	Record at Glos. Rec. Office
1891	Occupants Charles Caradine                      Head Mar 38                      Stonemason Unity                      "                      Wife                      "                      45	1891 Census
1900	Freehold and Garden Owner Charles H. Caradine	Electoral Roll
1901	Charles Henry Caradine Stonemason	Wrights Directory
1901	Occupants Charles H Caradine                      Head Mar 48                      Stonemason Unity                      "                      Wife                      "                      55	1901 Census
1903	Charles Henry Caradine Stonemason	Wrights Directory
1905	Charles Henry Caradine Stonemason	Wrights Directory
1906	Charles Henry Caradine Stonemason	Kelly's Directory
1914	Charles Henry Caradine Stonemason	Kelly's Directory
1923	Charles Henry Caradine Stonemason	Kelly's Directory
1901-23	Freehold and Garden Owner Charles H. Caradine 1919 & 1920 Unity Caradine is also on the Electoral roll	Electoral Roll
1945 – 1949	Long, Mary	Electoral Roll.
1950 – 1958	Blackford, Charles Forester Blackford, Eirene M.	<b>Electoral Roll.</b>



**HISTORICAL BACKGROUND OF THE STUB RIDINGS  
CHIPPING SODBURY (SOURCE MARY KING)**

As a commercial centre, the inhabitants dwelt in their burgage plots – parcels of land whose outlines can still be traced today as they flank the main street running through the town, but as these tradesmen had no land to graze their beasts the Ridings became the borough’s common grazing ground. The Ridings consisted of about 90 acres of pastures made up of the Mead and Stub Ridings.

The following is taken from the Three Sodburys Book.

The spring stem was the right to pasture on the Stub Ridings, one cow, or horse or five sheep from 20<sup>th</sup> May until the end of August. Anyone wanting a stem had to ask a Burgess to put their name on a list. Then at a meeting convened for the purpose each Burgess produced the list of people he would like to have a stem, and after comparing lists the recipients were decided on, a final list being handed to the Hayward. Next day he and the Under Bailiff would notify the lucky ones and collect dues of three shillings and six pence each. In those days a spring stem was worth eighteen shillings or twenty five shillings each, and when grass was scarce as much as thirty shillings was paid. The owner of the stem, if he did not want to use it himself had the right to sell it to another inhabitant but not an outsider.

The autumn stem was the right to pasture from the 1<sup>st</sup> September to December on the Mead Ridings after the crops were gathered. After that date the Ridings was common for some weeks during which any inhabitant could turn out any number of cattle or horses by paying two pence per animal. The same method was used to allocate the stems, the dues being one shilling and six pence and raising from eight shillings to fifteen shillings depending on demand.

The following extract appears in a copy of the Sodburys Book:-

Indications are that it was the usual practice to clear out the stables at the rear of the dwellings and amass the manure in the street until such time as it could be removed to the holdings on the Ridings or elsewhere. The period of grace for the removal was thirty days from the serving of the first notice to abate the nuisance.

Mr Samuel Matthews held the office of Hayward for many years until his death. His duties were many; he collected all dues paid on stems and acres, marked all the cattle and horses turned on the Ridings, impounded any stray cattle and generally supervised the Ridings. I don't know what year Mr Matthews died but my grandfather Mr John Wilkins was Hayward in the 1930's until his death in the late 1950's living in the Haywards house on the Ridings. On his death Mr A (Jack) Wilkins became Hayward until 1992, by this time it was a part time job employed in keeping the Ridings tidy, i.e. hedging, thistle mowing, checking boundaries, making sure the water was turned on for the animals etc. and also keeping in touch with farmers who had cattle on the Ridings and reporting any problems to them and the Town Trust.

In later years the Mead Ridings were to become the Sodbury Golf Club.

12<sup>m</sup> May 1898.

FIRST SCHEDULE.  
PROPERTY.

1. Lands in the Parish of Old Sodbury formerly belonging to the Bailiff and Bailiff Burgesses of Chipping Sodbury, as follows:—

Name.	No. on Ordnance Map	Area in Acres
Stub Riding	648	79.20
Do. on west of High Road	644	6.78
Riding Quarry	645	3.08
Do.	646	.570
Hay waf's cottage and garden	649	.227
		89.973
Mead Riding	663	109.104
Total		199.074

2. Rights of common of pasture formerly vested in the Bailiff and Bailiff Burgesses of Chipping Sodbury, as follows:—

No.	Land over which Rights exist.	Area.	Extent of Right.	Persons enjoying Right.
1	The Stub Riding	A. 89.970	Lammas rights of pasture <i>sans nombre</i> , on payment of dues	The inhabitants of Chipping Sodbury
2	The Mead Riding	109.104	Do. do.	Do. do.
3	Gantt's field	}	Rights of pasture <i>sans nombre</i> from 10th August to 10th February in the first year, from 10th August to 10th August in the second year, the land being held in severalty for the third and part of the first year.	The inhabitants of Chipping Sodbury and others
4	Mill Close			
5	Old Sodbury Common.	—	—	Do. do.
6	Little Sodbury Common.	—	—	Do. do.

3. Large silver mace inscribed " William Higgs, bailiff, 1705."

4. Small silver mace 11½ inches long, bearing on the shield the arms of Beauchamp.

5. Weighing machine in the Town Hall.

6. Fire engine with cart and harness.

7. Furniture and fixtures in the Town Hall.

8. Chest known as the Town Chest.

9. Documents heretofore in the possession of the Bailiff and Bailiff Burgesses.

10. Cash in the hands of the Bailiff.

## SECOND SCHEDULE.

WIDOWS CLAIMING TO HOLD ACRES IN THE MEAD RIDING FOR THEIR LIVES AND THE LIVES OF THEIR WIDOWS, SUBJECT TO PAYMENT OF DUES  
CONTINUED RESIDENCE WITHIN THE BOROUGH, AND OBSERVANCE OF RULES.

Name.	Residence.	Occupation.	Married, Single, &c.	When invested with Acre.	Office held.	Widows.	
						Date when Husband invested.	Date of Husband's Death.
Mr. John Arnold	Horse St., Chipping Sodbury	-	Widow of John Arnold, retired draper.	-	Bailiff	1847	28th Jan. 1878
Mr. John Trenfield	High St.	Solicitor	Married	1848	Do.	-	-
Mr. Ann Bidmead	Broad St.	-	Widow of Frederick Short, shop-keeper.	-	-	22nd Oct. 1849	28th June 1872
Mr. George Holborrow	Do.	-	Widow of George Holborrow, retired baker.	-	Under-bailiff	6th Jan. 1851	29th Dec. 1889
Mr. Thomas Pullen	Do.	Innkeeper	Married	16th April 1853	Do.	-	-
Mr. Joseph Roberts	Rounceval St.	Dairyman	Do.	11th Mar. 1854	Do.	-	-
Mr. Hannah Powell	Horse St.	-	Widow of Alban Powell, shoe-maker.	-	-	17th Oct. 1854	4th Oct. 1889
Mr. Elica Amos	Rounceval St.	-	Widow of Isaac Amos, painter	-	Under-bailiff	6th Mar. 1858	5th May 1885
Mr. Jane Alsop	High St.	-	Widow of James Alsop, carpenter	-	Do.	9th Mar. 1861	8th Dec. 1891
Mr. James Limbrick	Broad St.	Veterinary surgeon	Married	28th Feb. 1862	Bailiff	-	-



Name	Residence	Occupation	Married, Single, &c	Widowhood with Age	Office held	Widow's	
						Date when Husband Deceased	Age of Husband's Death
Mrs. Caroline Matthews	Roucevaai St., Chipping Sodbury		Widow of Charles Matthews, groom.			4th Oct 1862	16th Apr 1873
" Hannah Stiff	High St.		Widow of James Carter, basket maker.		Under-bailiff.	7th Mar, 1864	21st Jan, 1885
Mr. John Ball, senior	Horse St.	Shoemaker	Married	17th Oct, 1864			
" William Higgs	High St.	Relieving officer	Do.	8th May 1866	Bailiff.		
" James Rice	Brook St.	Carpenter	Do.	Do.			
Mrs. Elizabeth Caradine	Broad St.		Widow of Joseph Caradine, post- master.		Under-bailiff.	8th May 1866	11th Nov, 1874
Mr. Samuel Stiff	Do.	Plasterer	Married	27th Oct 1866			
" James Short	Do.	Shoemaker	Do.	19th Oct 1867	Under-bailiff		
Mrs. Elizabeth Morgann	Horse St		Widow of C. E. Morgan, mason.			17th Apr 1871	31st Dec 1877
Mr. John Higgs	High St	Baker	Married	15th Feb 1869			
Mrs. Richard Arnold	Broad St		Widow of Richard Arnold, retired draper.		Bailiff	16th Jan, 1869	6th Aug 1890
Mr. Joseph Turner	Horse St	Mason	Married	8th May 1869			
" Thomas Higgs	Do.	Sawyer	Do.	31st Oct 1871			
Mrs. Albert Morgan	Do.		Widow of Albert Morgan, mason.		Under-bailiff	17th July 1872	1890

25	Mr. Thomas Stage	Do.	do.	road contractor	Married		17th July 1873	
26	William Milson	Do.	do.	Dairyman	Do.		16th Aug 1873	
27	Alfred Grace	High St.	do.	Surgeon	Do.		16th Jan 1874	Bailiff.
28	Mr. John A. R. Godwin	Ronneval St.	do.	Livery stable keeper	Do.		20th Oct. 1874	
29	Thomas Day	Hatter's Lane	do.	Mason	Do.		Do.	
30	Mrs. Hester Trotman	Broad St.	do.		Widow of William Trotman, butcher.			Under-bailiff. 28th Oct. 1875 22nd Dec. 1883
31	Mr. George Milson	Ronneval St.	do.	Coal dealer	Married		16th Oct. 1875	
32	George Morgan	High St.	do.	Draper	Do.		25th Feb 1879	Bailiff.
33	Thomas Tily	Horse St.	do.	Mason	Do.		4th Apr 1878	Under-bailiff.
34	Joseph Chandler	Broad St.	do.	Shoemaker	Do.		12th Dec 1878	Do.
35	William Clark	Horse St.	do.	Mason	Do.		29th Oct. 1879	
36	Mrs. Hester Sweatman	High St.	do.		Widow of William Sweatman, baker			Under-bailiff. 20th Oct. 1879 18th Apr. 1881
37	Mr. E. O. Limbrick	Do.	do.	Butcher	Married		26th May 1880	Bailiff.
38	Charles Hes	Broad St.	do.	Hall keeper	Do.		22nd May 1882	
39	Joseph Gontling	Chapel Lane	do.	Brewer's man	Do.		Do.	
40	John Ball	Broad St.	do.	Barber	Do.		18th Jan 1882	Under-bailiff.
41	William Tily	High St.	do.	Butcher	Do.		3rd May 1882	Do.

No.	Name	Residence	Occupation	Married, Single, &c.	Married with issue	Married with issue
42	John Dennis Brookes Trenfield	Rounceval St., Chipping Sodbury	Solicitor	Married	26th May 1893	Beaiff.
43	William C. Matthews	Do.	Shopkeeper	Do.	8th May 1881	Under-bailiff
44	George Russell	High St.	Saddler	Do.	31st Dec. 1884	Do.
45	William Watkins	Hatter's Lane	Hay ward for common	Do.	7th Nov. 1885	---
46	Charles Wilkins	High St.	Innkeeper	Do.	13th Jan. 1886	Under-bailiff
47	Moses Eyles	Horse St.	Carrier, &c.	Do.	Do.	---
48	Thomas Stamp	High St.	Mason	Do.	2nd Sept. 1886	---
49	Charles Nelson	Broad St.	Carpenter	Do.	5th Sept. 1887	---
50	William White	Do.	Road contractor	Do.	5th Sept. 1888	---
51	Henry Milson	Rounceval St.	Postman	Do.	Do.	---
52	Mrs. Emma Sweetman	High St.	---	Widow of H. H. Sweetman, baker	---	3rd May 1888 27th Nov. 1891
53	Mr. Alfred C. Tily	The Parade	Wheelerwright	Married	5th May 1888	---
54	Thomas Matthews, junior.	Chapel Lane	Coal haulier	Do.	31st Aug. 1888	---
55	Samuel Matthews	Broad St.	Hay ward of Ridings	Do.	1st June 1891	---
56	William R. Trotman	Do.	Butcher	Do.	Do.	---

57	James Henry Bees	Do.	do.	Fly proprietor	Do.	Do.	
58	Reuben Iles	Do.	do.	Do.	Do.	Do.	
59	George Andrews	Do.	do.	Baker	Do.	Do.	
60	Joseph Turner, junior	Do.	do.	Cooper	Do.	Do.	
61	William T. Shipp	Ranceval St.	do.	Postman	Do.	20th July 1892	
62	Thomas Iles	Horse St.	do.	Sweep	Do.	Do.	
63	Reuben Lockstone	Do.	do.	Shoemaker	Do.	Do.	
64	William Pincott	Hatter's Lane	do.	Lodging-house keeper	Do.	Do.	
65	Alden M. Phillips	Broad St.	do.	Saddler	Do.	Do.	
66	William Thompson	Do.	do.	Plumber	Do.	31st July 1893	
67	Thomas Short	Hatter's Lane	do.	Coal hauler	Do.	Do.	
68	Joseph Truman	High St.	do.	Blacksmith	Do.	Do.	
69	Mrs. Robert Taylor	Do.	do.	Widow of Robert Taylor, shoemaker	Do.	12th June 1894	1896
70	Mr. John Turner	Do.	do.	Painter	Married	12th June 1894	
71	Francis Ball	Broad St.	do.	Fly driver	Do.	Do.	
72	Thomas W. Neale	Horse St.	do.	Butcher	Do.	9th Apr. 1895	
73	Moses W. Brain	High St.	do.	Mechanic	Do.	11th May 1896	
74	William Bowyer	Hatter's Lane	do.	Mason	Do.	27th Aug. 1899	


No.	Name.	Residence.	Occupation.	Married, Single, &c.	When invested with Ave.	Office held.	W. No.	
							Deceased Husband invested.	Date of Husband's Death.
75	Mrs. Amelia Barrett	Horse St., Chipping Sodbury		Widow of William Barrett, basket maker.			10th June 1858	36th May 1869
76	Mr. Thomas Matthews, senior.	Do.	Hunter	Married	October 1875			
77	Mrs. Eliza Dowding	High St.		Widow of William Dowding, farmer.			29th Aug 1871	23rd Jan 1886
78	Mr. Charles Caradine	The Parade	Mason	Married	26th Feb. 1859	Under-bailiff		
79	Mrs. Hannah Thompson	Horse St.		Widow of W. A. Thompson, inn-keeper.		Do.	5th May 1860	22nd Apr 1885
80	Vacant (late John Davis Russell).							
81	Vacant (late Elizabeth Rodman).							
82	The Hay Ward's Piece (official).							
83	The Bailiff's Piece (vacant)							

THIRD SCHEDULE.

PROVISIONS RELATING TO BAILIFFS (Burgess) (HOLLY HOUSE) ACT.  
THAT Wmows, AND AS Wmows OF BAURIE BURGESS (HOLLY HOUSE)  
BOLD IN THE ACT OF 1874. IN THE ACT OF 1874.  
IN THE ACT OF 1874.

Adctr:...

John Dennis Brook (claiming as formerly Bailiff Burgess)	-	-	Hilhou110.
John Trenfield	Do.		Holly House.
Isaac Limbrick	Do.	-	MIU'ket Pe.
William Biggs	Do.	-	High Street.
Allred Grace	Do.		High Street.
George Morgan	Do.	.....	High Street.
Edmund Orchard Limbrick	Do.	-	High Street.
MrB. Arnold, claiming as widow of John Arnold, late Bailiff Burgeu			Wallace Place, Loree Street.
Mrs. Arnold, claiming as widow of Richard Arnold, late Bailiff			link Houae, Broad Street.



Sealed by Order of the Board this \_\_\_\_\_ day  
of \_\_\_\_\_

Sudie'

10

1938.

CHIPPING SODBURY TOWN TRUST.

REGISTER OF QUALIFIED HOLDERS.

NOTE—Where in the following Register a star thus ★ is placed before the name of a Qualified Holder it denotes such Qualified Holder is the Holder of an Acre.

No.	Names of Qualified Holders.	No.	Names of Qualified Holders.	No.	Names of Qualified Holders.	No.	Names of Qualified Holders.
★ 1	Turner, William	★ 65	Powell, Ernest H. J.	125	Eyles, Hannah	187	Greenaway, Gilbert Eli ...
★ 2	Iles, Edgar	★ 66	Freegard, Reginald Wm	126	Dickenson, William T.	188	Thompson, Thomas ...
★ 3	Dando, John	67	Bethel, Frank	127	Smith, Susie	189	Venton, William ...
4	Turner, Edward	★ 68	Reynolds, Thomas	128	Smart, Jacob J. H. J.	190	Greenaway, Thomas, junr.
5	Marshall, George	69	Dando, Henry John	129	Rice, Henry	191	Macdonald Alan Ross ...
★ 6	Morgan, Henry	★ 70	Newman, William John	130	Short, Mary	192	Dixon, Mabel ...
★ 7	Wilkins, Charles	71	Graco, Daisy	★ 131	Leach, Fiedk C.	193	Shepherd, Emma ...
★ 8	Colwill, Henry Pitts	72	Bridle, Elizabeth	132	Woodman, Reginald J.	194	Evans, Wallace Henry ...
★ 9	Trotman, Thomas	73	Harvey, Elizabeth	133	Selman, Annie A.	195	Ball, William Henry ...
★ 10	Turner, Sampson	74	Mathews, Mary Jane	134	Pearce, Douglas Charles...	196	Weeks, Charles ...
★ 11	Turner, Harry	★ 75	Mitchell, Mabel Annie	135	Stiff, John	197	Reed, William James ...
★ 12	Allen, William H. S.	76	Calcutt, Mary Jane	136	Cowles, William F.	198	Reed, Gilbert Frank ...
★ 13	Codrington, Stephen	★ 77	Clark, Edward John E.	137	Cook, Ada	199	Pike, William Charles ...
★ 14	Slade, John Thomas	★ 78	Short, Alfred (Brook St.)	★ 138	Smith, Ernest Edward	200	Loade, William George
★ 15	Leman, Thomas Curtis	79	Strange, William Pence...	139	Lewis, William M.	201	Phelps, Leslie James ...
★ 16	Bazeley, Edward James	★ 80	Trotman, Roy D.	★ 140	Thompson, Henry Anthony	202	Withy, John Arthur ...
★ 17	Preece, John	★ 81	Knight, Charles	141	Trotman, Ellen Louise	203	Tily, Alfred John ...
★ 18	Holborow, George	82	Greenaway, Thomas	142	Peters, Alfred E.	204	Brain, Elisabeth Ann ...
★ 19	Greenaway, Alfred G.	83	Watkins, Edward	★ 143	Iles, Wm. Charles	205	Brownsword, Eliza ...
★ 20	Sweatman, Arthur	★ 84	Stokes, Thomas W.	★ 144	Rickard, William W.	206	Bodman, Sydney ...
21	Wynn, William R.	85	Besser, Harriett Elizabeth	145	Higgs, Isaac Henry	207	Murley, Victor George ...
★ 22	Short, William Alfred, senr	86	Hulands, Fredk. J. (senr.)	146	Ellis, B. Joseph (Rev.)	208	Hulbert, Frederick Lewis
23	Limbrick, Emma	87	Brain, William G. junr.	147	Lemon, Ellis Irene	209	Moore, Samuel ...
★ 24	Stamp, Harry	★ 88	Radwood, Robert	★ 148	Murley, Ellen	210	Turner, Lucy Frances ...
★ 25	Clarke, C. W.	★ 89	Dunckerley, Walter	149	Moxton, Frank E.	★ 211	Mayoh, Ethel Mary ...
26	Gale, John	★ 90	Williams, James Richard	150	Savory, Joseph Edward	212	Goulding, Henry William
★ 27	Hawkins, Fredk. James	★ 91	Richings, Thomas W.	★ 151	Bonett, Edwin	★ 213	Hulands, Fredk. John, junr.
★ 28	Sweatman, Harold	92	Hudson, Ellen Helena	152	Vickery, Wilfred W.	214	Williams, Harold
★ 29	Mills, Charles	93	Hill, Henry Charles	★ 153	Wilshire, Henry	215	Goulding, William Alfred
30	Stone, Robert John	★ 94	Howell, Blanch Edith	154	Fish, Reginald	216	Rimmell, Percy
★ 31	Brain, A. Thomas	95	Tuck, Ellen	155	Greenaway, Percy	★ 217	Collard, Frederick J.
★ 32	Jones, William Bowen	96	Peachey, Frederick James	156	Hulands, Albert Edward	218	Dash, Arthur
★ 33	Lewis, Charles Thos.	★ 97	Trotman, Emily	★ 157	Niblett, Walter E.	219	Blakeney, Wm. Thomas ...
★ 34	Watkins, Arthur Edward	★ 98	Tily, Herbert W.	★ 158	Fry, Percy	220	Furber, George
★ 35	Wilkins, Hedley G.	99	Marshall, Percy William	159	Tuck, Thomas George	★ 221	Greenaway, Wilfred John
36	Gowen, Ann	★ 100	Allen, Wm. (Broad St.)	★ 160	Sarafian, Dirtag Haig	222	Skuse, Arthur Henry ...
37	Dowding, Murray	101	Gent, George Lockyer	★ 161	Ball, Jeanie	223	Davis, Oliver J.
38	Hillier, James	★ 102	Harris, Lawrence Montague	162	Organ, Stanley Victor	224	Latimer, Andrew
★ 39	Clark, George	103	Sirrell Arthur	163	Short, Jane	225	Thompson, Wm. Ewart
40	Williams, Herbert H.	★ 104	Hone, Reginald	164	Bennett, Eliza Ann	226	Gaisford, John
★ 41	Arnold, Albert Richard	★ 105	Bees, Emily Nora	165	Vizard, Edward Wm.	★ 227	Turner, Wm. James
★ 42	Hobbs, Sidney Herbert	★ 106	Greenaway, Annie	166	Davis, Gwyndridd	228	Supton, Cyril A.
★ 43	Robins, Frank	107	Harvey, Jane	167	Rogers, Hester	229	Collings, Jesse ...
44	Tanner, Harry	108	Wilson, Robert	168	Hillier, Fredk. Alfred John	230	Lovell, Emily
45	Kendall, John Burnett	109	Leman, Florence Annie	169	Paul, Alfred	231	Hillier, Lillian (Horse St.)
★ 46	Higgs, Charles	★ 110	Payne, Albert William	170	Curtis, Arthur	★ 232	Turner, Harold
★ 47	Short, Fred	111	Selby, Jesse W.	171	Tuck, William	233	Dash, William
48	Long, Florence	112	Watts, Sarah Ann	172	Townsend, Wm. Ed. Geo.	234	Thompson, Chas. E.
49	Rogers, Harry James	113	Watts, Charles Henry	173	Magee, John	235	Gurney, Harold Jos. Geo.
★ 50	Turner, Francis Hope	★ 114	Baker, Thomas Harold	★ 174	Ball, Ivor Alden	236	Hawkins, Albert
51	Thompson, Herbert A.M.	115	Perrett, Herbert	175	Vizard, Mary Sela	237	Perks, Frank William ...
★ 52	Tily, Ernest John	116	Pullen, Francis H.	176	Gardener, Charles	238	Tily, Eric Charles
53	Bowdler, William T.	117	Stutchbury, E. G. S.	177	Lemon, Mary Ella	239	Woodward, Wm. Henry ...
★ 54	Slade, Walter Tom	★ 118	Sandells, Leslie J.	★ 178	Brown, David	240	Jarrett, George Henry
★ 55	Matthews, Percy Wm.	119	Trotman, Charles John	179	Roach, Elsie May	241	Witt, George
★ 56	Milsom, Oliver	★ 120	Giles, William	★ 180	Brain, Ernest Sidney	242	Tily, William Roy
57	Short, Elizabeth	121	Hillier, Carrie	181	Holder, Christopher Gilbert	243	Wimbey, Charles Bernard
58	Woodbridge, Emily	★ 122	Pullin, William R.	182	Boon, Leonard Sciville	244	Roberts, Henry
★ 59	Blakeney, Stephen Reuben	123	Clay, William	183	Fletcher, Rose	245	Payne, Albert William ...
60	Miles, William George	124	Smith, Thomas James	184	Preece, William John	246	Coleman, Hubert Charles
★ 61	Dee, Percy Archie	125	Lewis, Henry Charles	185	Clements, Arthur Stewart		
62	Waters, Claud D.	126	Whiting, George C. H.	186	Petherick, Helena Hannah		

L. MONTAGUE HARRIS,

Solicitor.

Clerk to the Trustees.

Broad Street,  
Chipping Sodbury.

## **Bibliography**

Avon Extensive Urban Survey: Archaeological Assessment Report (1999)

Alcock,P.(1992) Whispers from the Workhouse

Beresford, M.W. (1967) *New Towns in the Middle Ages: town plantation in England, Wales and Gascony*, Lutterworth Press.

Charity Commission (1896) – *The Scheme of the Chipping Sodbury Endowed School*. John Bellows, Steam Press, Westgate Street. Gloucester.

Chipping Sodbury Golf Club centenary 1905-2005: a commemorative book  
Chipping Sodbury Town Guide:2007

Clarke,P.&L.(1977) *The Story of the Baptist Church in Chipping Sodbury over four centuries*, Chipping Sodbury Baptist Church

Couzens, P.A. (1989)*Annals of a Borough viz Chipping Sodbury*

Couzens, P.A. (1972) *Part of the Continuing Story of the Sodbury's*, Fellowship Press

Couzens, P.A. (1976) *The Sodbury's: Updated and abridged edition* (First published as *The Continuing Story of the Sodbury's*)

Couzens,P.A.(1972) A few chapters from the continuing story of “The Sodbury’s”

Dowding, Murray 1881-1966 *Murray Dowding's Pictorial heritage of the Sodbury's; and a history by Percy Couzens; edited by Derek Archer Dursley, Bailey.1977*

Fox,F.F.(1907) *The History of the Parishes of Old Sodbury and of Little Sodbury and of the Town of Chipping Sodbury in the County of Gloucester*. Bristol, JW Arrowsmith

Fox, F.F.(1888) *On the Guilds of Sodbury and Dyrham*, Trans. Bristol & Gloucester Archaeological Society, 13. P.6-9

*Gloucestershire Parish Registers:marriages,Vol 11 – Chipping Sodbury 1661-1812*  
Phillimore, 1905

Marshall,A.(2001) *A Slice of Sodbury:reminiscences of a gents' hairdresser*:edited by George Harries, Merrivale

Mercer,E(1975) *English Vernacular Houses*

Pearce,J&R(1992)*A Potted History of the Perretts of North Nibley, Gloucestershire*

Percival,A.C.(1970) *Gloucestershire Grammar Schools from the C16-C19 in Trans*. Bristol & Gloucester Archaeological Society.89 p.109-122

Perry R.(1945) *The Gloucestershire woollen industry 1100-1690 in Trans*. Bristol & Gloucester Archaeological Society v.66 p.49-137



Pevsner,N Gloucestershire: The Vale and the Forest of Dean p.155-6

Rules and Orders of A Friendly Society at Chipping Sodbury, Gloucestershire, first instituted June 1787.R. Cruttwell:Bath (Miscellaneous Pamphlets; Vol. 14)

St John the Baptist Church: a celebration of 700 years in Chipping Sodbury 1284-1984:  
Compiled and edited by Sue Webb

St John the Baptist, Chipping Sodbury: memorial inscriptions: recorded by Sodbury Vale  
Family History Group 2005

Sutton,A(1987)Wotton-under-Edge to Chipping Sodbury in Old Photographs  
Tily,G.(1994) The Three Sodbury's,Tilset Services

Transactions of the Bristol & Gloucestershire Archaeological Society 1888-9.  
Report on Chipping Sodbury p.3-14

ibid 1898 Memoir of the Family of Codrington P331-332

Wilson,V.L.(1982) Chipping Sodbury War Memorial Hospital  
Yate District Oral History Project, The Sodbury's (Images of England) 1999

#### Useful Internet References

<http://www.genuki.org.uk/big/eng/GLS/ChippingSodbury/index.html>

<http://www.easywell.co.uk/pubs/publist/southglos-a-o.htm>

<http://www.imagesofengland.org.uk/>

<http://www.hartleyfamily.org.uk/Fame2AF.htm>



**SURNAME INDEX TO**

**"BUTCHER BAKER CANDLE MAKER"**

**SURNAMES RECORDED IN ALPHABETICAL ORDER WITH  
EACH MAP REFERENCE NUMBER**

COMPILED BY JOHN AND VALERIE GEARING

<b>SURNAMES</b>	<b>MAP REFERENCE NUMBERS</b>
Adams	136-146,192,237,
Adey	171,
Ainstee	8,
Alden	40,41,46,52,53,94-96,125,126,127,211,215,217,226,227,228,235,236,
Alding	149,216,
Aldridge	194,206,211,
Alexander	238,
Allcock	8,
Allen	10,71,85,86,136-146,180,195,196,215,216,218,234,238,273-355,
Alley	226,227,
Allsop	234,235,236,
Almond	201,202,
Alsop	10,13,63,189,190,229,230,234,235,236,273-355,
Alway	181,174-186,221,234,235,236,237,
Ambrose	80-82,
Amos	5,6,48,49,52,53,63,125-132,136-146,175-177,181,174-186,232,233,244,273-355,
Anderson	226,227,
Andrews	21,22,23,54,55,56,71,118,273-355,
Anstee	8,
Appleby	91,
Armstrong	11,235,236,
Arnold	8,29,30,31,32,33,42,46,63,80-82,91,92,94-96,103,104,125-132,135,149,171,181,
Arnold	189,190,197,201,202,203,235,236,273-355,
Arthur	211,
Arthurs	38,39,
Artingstall	219,220,221,
Artinstall	219,220,
Ashfield	11,
Axon	97-100,
Ayliffe	244,
Ayling	136-146,
Ayres	205,
Baber	138,235,236,
Bacon	6,102,
Bailey	14,15,27,40,41,46,
Bain	48,49,
Baker	8,20,28,57,94-96,102,135,136-146,219,220,237,273-355,
Baldwin	226,227,
Baldwin-Charles	229,230,231,
Ball	13,21,22,23,24,68,69,84,85,86,102,80,181,174-186,195,196,211,217,237,241,247-251,273-355,
Bampfylde	58,59,
Banning	11,
Bannister	102,
Barker	8,125-132,135,
Barlow	14,15,
Barnes	74,
Barnett	71,
Barrett	47,136-146,273-355,
Barridge	135,
Barrie	40,41,
Barry	93,229,230,
Bart	174-186,
Bartlett	46,135,174-186,
Bater	13,
Bates	38,39,
Batt	13,
Batten	6,46,237,
Baumann	232,233,
Baxter	84,
Baylis	116,117,
Bayliss	64,65,
Bazeley	175-177,174-186,273-355,
Beals	273-355,
Beames	5,218,
Beams	198-200,218,231,
Beasley	46,
Beauchamp	273-355,

Beauchant 241,  
Beazer 174-186,  
Beazley 46,  
Bees 80-82,198-200,209,273-355,  
Bezeley 273-355,  
Beezley 194,  
Belcher 244,247-251,  
Bell 136-146,174-186,244,  
Bellings 54,  
Bendall 29,30,31,32,33,  
Benecie 237,  
Bennet 214,  
Bennett 12,20,71,73,94-96,97-100,164,165,201,202,214,221,237,273-355,  
Berkeley 226,227,  
Berry 14,15,  
Beser 273-355,  
Besley 234,  
Bessant 238,  
Bethel 273-355,  
Bettial 48,49,  
Bezam 231,  
Bezard 197,  
Bezer 244,  
Bick 221,  
Bickerton 222,  
Bicknell 218,  
Biddiford 58,59,  
Bidmead 125-132,186,273-355,  
Billingley 245,  
Birch 14,15,237,  
Birt 21,22,23,46,125-132,  
Bishop 66,204,  
Blackford 255,  
Blackmore 253,  
Blair 40,41,  
Blake 54,55,56,221,226,227,  
Blakeney 273-355,  
Blanch 85,86,  
Blessley 221,  
Bliss 130,182,  
Blizzard 5,  
Bobby 253,  
Boce 174,186,  
Boddily 184,  
Bodman 19,20,273-355,  
Bolton 29,30,31,32,33,  
Boobyer 175-177,  
Boon 273-355,  
Borrett 221,232,233,273-355,  
Bothell 247-251,  
Boucher 208,  
Boughton 244,  
Bouzar 75,76,  
Bowden 20,  
Bowdler 183,273-355,  
Bower 205,206,  
Bowles 223,224,  
Bowman 239,240,  
Bowyer 5,10,57,66,72,75,76,103,104,135,136-146,149,195,196,205,206,211,214,239,240,273-355,  
Box 192,  
Boy 253,  
Boyce 174-186,221,244,  
Boyes 14,15,  
Boyse 174-186,  
Bradfield 239,240,  
Brain 48,49,210,212,218,219,220,232,233,273-355,  
Brambleby 85,86,  
Brampton 93,94-96,225,  
Bransby 42,  
Branscomb 85,86,

Bransley 13,  
Bremner 48,49,  
Bregal 235,236,  
Bridle 273-355,  
Briggs 87-90,  
Briley 97-100,  
Bristol 105,106,107,  
Britton 8,  
Brockman 103,104,  
Brook 169,170,174-186,229,230,239,240,  
Brooke 72,229,230,239,240,244,245,247-251,252,254,255,  
Brookes 8,72,87-90,235,236,239,240,  
Brookman 38,39,193,  
Brooks 92,131,235,236,  
Broughall 52,53,  
Brown 6,7,40,41,55,56,67,68,73,74,87-90,91,174-186,195,196,232,233,273-355,  
Browne 85,86,  
Brownsword 273-355,  
Brunston 55,56,  
Bruton 6,13,40,41,42,48,49,73,121,  
Bryan 52,53,66,  
Bryant 40,41,97-100,231,232,233,246,  
Buchanan 52,53,  
Buckell 203,  
Buckeridge 46,  
Buckland 12,71,72,182,228,229,230,254,  
Bull 244,247-251,  
Buoy 244,  
Burchill 228,  
Burchley 125-132,  
Burcombe 4,66,78,79,  
Burnell 5,80-82,136,  
Bush 229,230,246,  
Bushell 6,  
Butcher 234,  
Butler 187,  
Butt 50,51,52,53,  
Butters 232,233,  
Byles 226,227,  
Byrne 102,  
Cahill 46,  
Cainery 226,227,  
Calcutt 273-355,  
Campbell 232,233,  
Cann 85,86,  
Cannon 221,  
Cannton 226,227,  
Car 221,  
Caradine 5,6,46,191,232,233,255,273-355,  
Carpenter 55,56,57,64,65,  
Carr 11,  
Carrad 206,  
Carte 225,  
Carter 50,51,85,86,97-100,125,126,127,136-146,149,210,212,216,234,238,239,240,273-355,  
Carver 247-251,  
Casson 8,  
Caswell 232,233,  
Causon 226,227,  
Chamberlain 94-96,  
Chambers 197,  
Champion 6,25,105,106,107,221,  
Champneys 46,  
Chandler 6,73,77,174-186,244,246,255,273-355,  
Chapman 57,124,174-186,  
Chapp 169,170,  
Charles 72,  
Charman 85,86,  
Chilcott 55,56,  
Chivers 219,220,  
Christmas 222,

Chudleigh 43,44,45,  
 Churches 91,  
 Church 14,15,136-146,  
 Clark 13,20,46,50,51,57,164,165,184,174-186,194,195,196,243,252,273-355,  
 Clarke 5,8,25,40,41,42,48,49,52,53,55,56,184,273-355,  
 Clater 12,  
 Clay 244,273-355,  
 Cleator 222,  
 Cleeker 125-132,  
 Cleeter 64,65,  
 Clements 273-355,  
 Cleter 46,  
 Cleveley 138,  
 Clevely 138,  
 Clifford 38,39,136-146,  
 Clinton 29,30,31,32,33,  
 Clutton 47,  
 Coal 105,106,107,  
 Cockran 246,  
 Codrington 14,15,29,30,31,32,33,50,51,57,58,59,121,124,186,203,252,273-355,  
 Coggin 191,  
 Colburn 80-82,  
 Cole 38,39,48,49,57,66,121,192,217,218,  
 Coleman 1,11,29,30,31,32,33,48,49,174-186,192,193,231,244,273-355,  
 Coles 191,  
 Collar 20,  
 Collard 74,85,86,273-355,  
 Collings 13,192,213,273-355,  
 Collins 19,20,21,22,23,  
 Colmor 105,106,107,  
 Colwell 238,  
 Colwill 55,56,57,273-355,  
 Colymore 105,106,107,  
 Conard 225,  
 Cook 9,11,28,29,30,31,32,33,34,35,46,66,174-186,189,190,201,202,203,209,228,234,273-355,  
 Cooke 226,227,  
 Cool 13,58,59,63,91,  
 Coombs 17,18,61,208,239,240,  
 Coomer 71,  
 Cooper 85,86,87-90,125-132,136-146,175-177,205,211,232,233,237,239,240,246,253,255,  
 Corder 93,94-96,  
 Cordy 38,39,  
 Cornock 64,65,  
 Cornwale 184,  
 Cornwall 14,15,  
 Cottle 11,  
 Courtier 238,  
 Courties 47,  
 Couzens 6,225,  
 Cowles 27,273-355,  
 Cowley 50,51,  
 Cox 8,12,28,47,66,87-90,91,160,191,  
 Cragg 91,  
 Crane 64,65,  
 Crew 93,235,236,  
 Crewe 16,17,18,  
 Critchley 46,  
 Cross 92,184,  
 Crowe 58,59,  
 Crozier 197,  
 Critchley 226,227,  
 Curd 40,41,  
 Curtis 253,273-355,  
 Daffern 85,86,  
 Dagger 189,190,  
 Daley 8,  
 Dando 7,11,20,21,22,23,24,27,48,49,54,103,104,195,196,237,244,247-251,253,255,  
 Dandy 244,  
 Danesbry 174-186,  
 Daniel 226,227,

Daniels 219,220,  
 Dash 7,47,238,239,240,244,273-355,  
 Dauncey 29,30,31,32,33,  
 Davidson 6,42,  
 Davies 11,71,72,174-186,203,229,230,241,  
 Davis 6,10,25,66,175-177,180,174-186,195,196,221,225,234,273-355,  
 Dawes 91,  
 Daws 91,204,  
 Dawson 238,  
 Day 5,19,27,38,39,48,49,71,103,104,136-146,273-355,  
 Deacon 34,35,  
 Deadman 124,  
 Dean 198-200,  
 Dee 74,85,86,94-96,97-100,103,104,217,219,220,273-355  
 Denby 80-82,124,  
 Denham 47,  
 Derier 80-82,  
 Deverell 19,  
 Devrett 66,  
 Dewey 205,  
 Dewy 122,  
 Dibble 28,54,205,254,  
 Dickenson 66,273-355,  
 Dickinson 140,  
 Didcock 211,  
 Didcot 206,211,  
 Digby 43,44,45,  
 Dillon 125,126,127,239,240,  
 Dixon 55,56,58,59,60,74,136-146,198-200,213,218,273-355,  
 Dolling 72,  
 Donaldson 136-146,  
 Donovan 12,  
 Doug 174-186,  
 Doward 80-82,  
 Dowding 46,197,232,233,238,252,273-355,  
 Dowr? 42,  
 Doyle 87-90,  
 Drew 84,94-96,194,195,196,  
 Driscoll 105,106,107,  
 Dru??? 24,  
 Duffield 6,  
 Dukes 206,  
 Dumas 225,241,  
 Dunkerley 50,51,52,53,61,198-200,208,232,233,273-355,  
 Dunnard 136-146,  
 Durham 94-96,  
 Durn 78,79,  
 Dutfield 6,64,65,66,74,  
 Dyer 71,136-146,171,  
 Eardley 78,79,  
 Eardly 102,  
 Earnshaw 14,15,  
 Ebsworth 78,79,  
 Eddells 14,15,  
 Eddels 14,15,  
 Edmond 229,230,  
 Edmonds 14,15,  
 Edney 48,49,  
 Edward 92,  
 Edwards 11,12,125-132,133,174-186,188,  
 Edworthy 174-186,  
 Eley 85,86,  
 Elliot 189,190,  
 Ellis 87-90,273-355,  
 Ellison 226,227,  
 Elloson 226,227,  
 Eltum 20,  
 Emms 72,  
 England 21,22,23,61,116,117,  
 English 237,

Etling 93,  
 Evans 124, 171, 181, 174-186, 208, 210, 212, 217, 221, 225, 226, 227, 234, 238, 244, 273-355,  
 Every 237,  
 Eyles 20, 38, 39, 85, 86, 136-146, 191, 204, 273-355,  
 Fancote 216,  
 Farham 47, 54,  
 Farnhurst 181, 174-186,  
 Farrance 254,  
 Faye 50, 51,  
 Febry 85, 86, 189, 190, 211, 244,  
 Feereby 184,  
 Fereby 173, 174, 184,  
 Ferris 194, 247-251,  
 Field 181,  
 Fielder 244, 252, 254, 255,  
 Fielding 181, 174-186,  
 Fields 20, 181, 252,  
 Finch 47,  
 Finn 205,  
 Fish 46, 218, 273-355,  
 Fletcher 6, 14, 15, 20, 43, 44, 45, 80-82, 103, 104, 136-146, 175-177, 188, 201, 202, 273-355,  
 Flook 138,  
 Fogg 235, 236,  
 Foot 174-186,  
 Ford 14, 15, 91, 226, 227, 235, 236,  
 Foster 6, 12, 194,  
 Fowler 21, 22, 23, 75, 76, 232, 233,  
 Fox 3, 10, 105, 106, 107, 229, 230,  
 Foxwell 43, 44, 45, 93, 94-96, 169, 170, 184, 229, 230,  
 Frances 72,  
 Francis 20,  
 Francombe 204,  
 Frank 80-82, 229, 230,  
 Fraper 80-82,  
 Freegard 29, 30, 31, 32, 33, 34, 35, 221, 273-355,  
 Freeman 102, 125-132, 232, 233, 237,  
 Frewin 68, 78, 79, 85, 86, 135,  
 Frith 191,  
 Frost 252,  
 Fry 125-132, 174-186, 226, 227, 237, 273-355,  
 Fudge 8,  
 Furber 193, 194, 273-355,  
 Fursman 17, 18,  
 Fussell 189, 190,  
 Gainer 78, 79,  
 Gale 92, 136-146, 273-355,  
 Gales 174-186,  
 Gammon 97-100,  
 Garden 237,  
 Gardener 183, 234, 273-355,  
 Gardiner 27, 218, 247-251, 252,  
 Gardner 11, 103, 104, 219, 220, 235, 236,  
 Garraway 195, 196, 237,  
 Garrett 191,  
 Garrish 38, 39,  
 Garton 194,  
 Gasford 273-355,  
 Gauntlett 193,  
 Gay 201, 202, 205,  
 Gent 239, 240, 273-355,  
 Gentry 204,  
 George 38, 39, 94-96, 252,  
 Gerrett 237,  
 Gerrish 20, 24, 25,  
 Gibb 8,  
 Gibbons 8,  
 Gibbs 43, 44, 45, 181, 174-186,  
 Giblin 232, 233,  
 Gibson 47, 54, 136-146, 204, 239, 240, 244, 254, 255,  
 Giles 273-355,



Giller 17,18,  
 Gilliland 5,  
 Gingell 188,  
 Glanville 91,  
 Gleed 27,29,30,31,32,33,  
 Gleen 11,  
 Gobbard 68,  
 Godfrey 174-186,  
 Godioni 136-146,  
 Godman 216,  
 Godwin 20,21,22,23,24,40,41,92,124,219,220,229,230,232,233,273-355,  
 Gold 8,  
 Golding 184,203,239,240,  
 Goldsmith 125-132,136-146,  
 Goldwell 225,  
 Gone 222,  
 Good 8,  
 Goodall 50,51,122,138,  
 Goodfellow 87-90,  
 Goodman 11,97-100,189,190,255,  
 Goodwin 24,  
 Goodyear 195,196,  
 Gordon 124,237,  
 Gough 19,47,121,125,126,127,  
 Gould 225,  
 Goulder 226,227,  
 Goulderr 8,  
 Goulding 209,213,273-355,  
 Goulter 29,30,31,32,33,201,202,203,  
 Gowan 133,136-146,  
 Gowell 197,  
 Gowen 273-355,  
 Gower 50,51,186,  
 Gowing 24,  
 Grace 38,39,63,118,241,273-355  
 Graham 64,65,  
 Grant 1,7,28,72,78,79,194,219,220,  
 Gratteridge 225,  
 Gray 238,  
 Green 6,69,234,  
 Greenaway 3,6,7,273-355,  
 Greening 12,14,15,71,174-186,210,212,  
 Greenman 21,22,23,46,234,  
 Greenway 16,  
 Griffen 174-186,  
 Griffin 3,218,234,245,  
 Griffiths 20,63,  
 Grinman 105,106,107,  
 Grivell 43,44,45,  
 Groof 124,  
 Groves 8,  
 Guerney 213,  
 Gunning 54,  
 Gurney 273-355,  
 Gwynn 1,5,  
 Hack 174-186,  
 Hadway 223,224,  
 Haight 136-146,  
 Haines 47,54,174-186,226,227,  
 Hajek 47,  
 Hale 20,  
 Hall 8,9,48,49,67,85,86,87-90,124,125,126,127,186,210,212,226,227,  
 Halsey 29,30,31,32,33,  
 Hamblin 237,  
 Hambling 195,196,  
 Hammond 136-146,  
 Hammond 201,202,  
 Hanbury 94-96,  
 Hancock 13,29,30,31,32,33,85,86,118,194,225,226,227,232,233,238,245,  
 Hands 58,59,

Handy 47,241,  
 Hann 20,  
 Harcombe 118,  
 Harcourt 87-90,  
 Hardcastle 254,  
 Hardin 43,44,45,  
 Harding 54,124,204,  
 Hardwick 29,30,31,32,33,46,48,49,64,65,72,73,74,  
 Hardwicke 66,133,237,  
 Hare 93,169,170,  
 Harewell 131,  
 Harford 105,106,107,  
 Harise 105,106,107,  
 Harney 87-90,  
 Harper 14,15,197,  
 Harrington 194,  
 Harris 6,17,18,50,51,94-96,137,174-186,204,229,230,232,233,273-355,  
 Harrison 48,49,  
 Harry 21,22,23,  
 Hart 46,48,49,214,  
 Hartill 234,235,236,  
 Hartley 1,2,27,43,44,45,63,102,137,183,226,227,241,  
 Hartnell 234,  
 Harts 14,15,  
 Harvey 50,51,54,68,69,78,79,85,86,94-96,97-100,174-186,191,192,241,273-355,  
 Harwood 198-200,  
 Haslock 191,  
 Hassel 209,  
 Hastings 55,56,226,227,  
 Hatcher 48,49,136-146,  
 Hatfield 237,  
 Hathaway 14,15,62,  
 Hatherall 234,  
 Hatherell 58,59,61,64,65,71,195,196,211,232,233,  
 Hathway 188,189,190,223,224,  
 Hawker 192,  
 Hawkins 38,39,46,80-82,124,125-132,174-186,203,237,246,273-355  
 Hawtin 231,  
 Hawton 231,  
 Haynes 137,184,  
 Hayward 47,125-132,211,226,227,  
 Haywood 192,216,217,  
 Hazel 209,210,212,  
 Hazell 29,30,31,32,33,209,  
 Hearle 34,35,  
 Hearne 232,233,  
 Heaven 247-251,  
 Hebblethwaite 201,202,  
 Heddon 55,56,58,59,  
 Helman 64,65,  
 Henderson 93,94-96,  
 Hendry 228,  
 Hendy 252,  
 Henriksen 7,  
 Herbert 66,175-177,247-251,  
 Herbury 124,  
 Herring 253,  
 Heseltine 216,234,  
 Heston 136-146,  
 Hetling 92,93,94-96,  
 Hewland 91,  
 Hiatt 26,34,35,36,38,39,40,41,42,43,44,45,92,239,240,241,  
 Hibbert 231,  
 Hicks 20,92,136-146,175-177,  
 Higgs 3,5,6,8,12,16,17,18,42,43,44,45,48,49,50,51,58,59,61,62,64,65,71,75,76,80-82,  
 Higgs 85,86,87-90,91,103,104,105,106,107,130,125-132,136-146,174-186,201,202,203,204,218,231,  
 Higgs 232,233,241,244,247-251,273-355,  
 Hignell 125-132,  
 Hill 273-355,  
 Hill 234,

Hiller 231,  
Hillier 71,94-96,273-355  
Hillman 71,  
Hills 52,53,66,  
Hilton 69,  
Hilyer 5,  
Hinder 189,190,  
Hobb 14,15,  
Hobbs 4,9,14,15,66,67,68,181,195,196,203,205,253,273-355,  
Hodder 28,226,227,  
Hodges 232,233,  
Holborow 8,71,103,104,118,191,216,273-355  
Holborrow 217,237,273-355,  
Holbrook 237,  
Holbrow 8,  
Holder 28,135,180,181,203,237,273-355,  
Holdham 174-186,  
Holdmarsh 169,170,  
Holliday 85,86,175-177,174-186,  
Holloway 20,38,39,232,233,  
Holmes 20,29,30,31,32,33,  
Holtham 94-96,  
Hook 21,22,23,188,  
Hooper 12,  
Hope 273-355,  
Hopecroft 237,  
Hopkins 14,15,19,46,52,53,67,174-186,  
Horlock 60,  
Horncock 191,  
Horne 38,39,67,68,  
Horner 80-82,  
Horsfold 125-132,  
Hotwells 122,  
Houldsworth 124,  
Houlton 93,  
Housle 195,196,  
Howard 229,230,  
Howell 6,136-146,192,234,273-355,  
Howells 28,  
Howes 171,  
Howlands 92,  
Hows 6,  
Howsle 195,196,  
Hubert 1,85,86,  
Hudd 11,  
Hudson 5,6,7,21,22,23,47,48,49,52,53,58,59,66,125-132,237,273-355,  
Huff 244,  
Hulands 232,233,244,254,273-355,  
Hulbert 193,273-355,  
Hunt 19,66,174-186,241,  
Hussey 6,  
Hutchings 38,39,  
Huxley 67,68,219,220,252,  
Hyatt 241,  
Hyett 71,  
Iles 21,22,23,28,42,46,52,53,54,57,74,91,128,129,125-132,136-146,175-177,174-186,195,196,  
Iles 217,218,219,220,232,233,247-251,273-355,  
Isaac 17,18,48,49,171,197,229,230,  
Isles 21,22,23,128,129,169,170,204,218,229,230,232,233,238,  
Jacks 226,227,  
Jackson 121,  
Jacobs 5,  
Jacques 235,236,  
James 6,11,28,71,125-132,136-146,229-230,238,  
Jarrett 273-355,  
Jarvis 1,194,  
Jeal 232,233,  
Jeenes 52,53,  
Jenkins 11,48,49,204,214,234,  
Jenner 133,

Jennings 55,56,  
 Jephson 27,  
 Johnson 136-146,174-186,253,  
 Joiner 5,  
 Jones 1,2,11,19,20,27,72,78,79,87-90,97-100,171,205,217,229,230,254,273-355,  
 Jukes 225,  
 Keeping 75,76,  
 Kembury 221,  
 Kendall 6,11,21,22,23,27,28,50,51,229,230,273-355,  
 Kennedy 174-186,  
 Kennick 247-251,  
 Kent 216,235,236,  
 Kerrick 10,11,122,135,  
 Kilminster 94-96,  
 Kimber 254,  
 King 46,74,75,76,136-146,188,  
 Kingdom 206,  
 Kinson 125-132,253,  
 Kirby 252,  
 Kirkland 255,  
 Kitchings 11,  
 Knapp 80-82,  
 Kneale 222,  
 Knight 42,75,76,102,213,223,224,273-355,  
 La Touche 246,247-251  
 Landerscock 28,  
 Lane 21,22,23,226,227,  
 Lanfear 46,  
 Larner 3,71,  
 Latcham 94-96,  
 Latimer 273-355,  
 Law 205,  
 Lawrence 14,15,28,52,53,124,225,  
 Lawson 174-186,  
 Le Touche 246,247-251  
 Lea 169,170,  
 Leach 226,227,273-355,  
 Leanard 13,  
 Leeman 247-251,  
 Legg 80-82,226,227,  
 Leman 8,171,247-251,273-355,  
 Lemon 38,39,43,44,45,46,135,201,202,223,224,247-251,273-355,  
 Leonard 92,  
 Leversuch 189,190,  
 Levi 223,224,  
 Lewington 25,128,129,  
 Lewis 14,15,20,46,78,79,175-177,182,194,198-200,205,207,237,241,255,273-355,  
 Limbrick 63,64,65,80-82,92,122,124,138,174-186,192,218,219,220,222,273-355,  
 Lines 103,104,  
 Ling 137,  
 Little 12,  
 Livesay 40,41,  
 Livesey 132,  
 Lloyd 174-186,  
 Loades 273-355,  
 Lock 186,  
 Locke 231,  
 Lockslong 193,  
 Lockstone 7,50,51,60,73,124,135,164,165,181,198-200,205,273-355,  
 Lodge 85,86,  
 Long 17,18,66,219,220,255,273-355  
 Longstaff 69,  
 Love 25,28,38,39,48,49,57,80-82,244,  
 Lovell 13,125-132,135,226,227,273-355  
 Lovelock 191,201,202,  
 Lovey 102,  
 Loye 34,35,52,53,191,201,202,  
 Ludlow 26,34,35,36,38,39,43,44,45,52,53,67,133,173,174,206,  
 Lundy 20,  
 Luxford 102,

Lyddon 244,  
 Lymbrick 50,51,  
 Mac 10,  
 Macdonald 273-355,  
 Machin 14,15,43,44,45,  
 Mack 195,196,  
 MacKendrick 43,44,45,  
 Maddox 58,59,135,  
 Maden 14,15,  
 Magee 228,273-355,  
 Maggs 211,  
 Mail 204,  
 Mair 3,  
 Malpass 237,  
 Manning 21,22,23,135,252,  
 Manns 55,56,239,240,  
 Manton 105,106,107,125-132,  
 March 118,  
 Marklove 92,  
 Marsh 9,10,54,57,58,59,63,64,65,66,73,75,76,84,85,86,124,135,181,174-186,191,197,231,232,233,234,254,  
 Marshall 7,8,10,11,16,19,20,27,97-100,239,240,252,273-355,  
 Martin 14,15,136-146,171,181,  
 Mason 78,79,80-82,125-132,  
 Mass 66,  
 Mathews 208,  
 Matthews 5,6,13,29,30,31,32,33,73,97-100,103,104,125-132,182,187,197,205,208,217,218,225,229,230,  
 Matthews 232,233,234,244,246,247-251,254,273-355,  
 Maurice 38,39,  
 May 21,22,23,46,63,66,67,191,218,232,233,234,235,236,  
 Maynard 252,  
 Mayoh 55,56,273-355,  
 Mayzod 246,  
 McCarther 38,39,  
 McConville 50,51,  
 McDermott 52,53,  
 McDiarmid 46,  
 McKinnon 128,129,229,230,  
 McLeman 225,  
 McMurdie 192,  
 Meade 252,  
 Mealing 9,13,  
 Medland 226,227,  
 Meek 19,20,  
 Mees 237,  
 Melville 19,  
 Merchant 91,  
 Meredith 92,135,  
 Merret 225,  
 Merrick 6,  
 Middleton 121,  
 Milbury 216,234,  
 Miles 5,38,39,48,49,67,71,85,86,197,205,221,225,237,273-355,  
 Mill 11,  
 Millard 46,  
 Milliner 11,  
 Mills 5,10,11,19,38,39,136-146,228,229,230,252,273-355,  
 Milner 3,  
 Milsom 11,13,29,30,31,32,33,54,73,97-100,103,104,124,135,136-146,174-186,232,233,  
 Milsom 235,236,237,238,244,254,273-355,  
 Milsome 254,  
 Milson 1,103,104,208,218,232,233,  
 Mitchell 132,273-355,  
 Moffett 75,76,  
 Mohann 226,227,  
 Monk 122,194,205,206,  
 Montague 94-96,  
 Moore 216,222,234,235,236,241,273-355,  
 Moorway 87-90,  
 More 252,  
 Moreton 3,19,20,

Morgan 3,5,14,15,27,28,66,68,69,91,92,103,104,116,117,125-132,136-146,138,149,161,164,165,  
Morgan 175-177,181,174-186,198-200,209,213,226,227,273-355,  
Morley 8,37,42,  
Morris 92,  
Morrish 85,86,  
Morton 13,38,39,66,68,91,125-132,273-355,  
Moss 116,117,  
Mott 91,  
Muriel 181,174-186,  
Murley 20,24,149,232,233,273-355,  
Murphy 87-90,  
Mynott 1,  
Naish 6,67,  
Nankannon 232,233,  
Nash 52,53,54,  
Neagle 229,230,  
Neal 91,118,197,206,218,232,233,238,  
Neale 40,41,48,49,63,71,125-132,174-186,216,219,220,222,223,224,238,273-355,  
Neil 222,  
Nelmes 50,51,  
Nelson 1,27,28,46,66,201,202,213,214,217,232,233,235,236,246,273-355,  
Newbury 8,  
Newman 273-355,  
Newton 237,  
Niblett 71,273-355,  
Nicholas 58,59,  
Nicholls 1,80-82,203,  
Nichols 14,15,60,  
Nielsen 222,  
Nixon 136-146,  
Norcott 43,44,45,  
Norris 252,  
Oakes 149,  
Oakhill 237,  
Oakley 136-146,226,227,  
Oatley 46,  
Oldham 231,  
Olive 105,106,107,  
Organ 273-355,  
Osborn 71,  
Osbourne 55,56,175-177,  
Osman 209,  
Owen 9,194,  
Packer 71,226,227,  
Page 6,244,  
Pain 69,  
Painter 138,192,214,244,  
Palatiano 137,183,  
Palattanio 241,  
Palentino 27,63,  
Palfreyman 226,227,  
Palmer 102,183,225,244,  
Parfaite 50,51,  
Parfitt 7,  
Park 174-186,  
Parker 1,7,14,15,21,22,23,27,34,35,43,44,45,46,47,50,51,62,66,125-132,130,138,171,  
Parker 175-177,198-200,228,235,236,244,  
Parrott 64,65,  
Parry 29,30,31,32,33,52,53,54,137,183,  
Parsons 71,136-146,234,  
Paslick 97-100,  
Paul 72,174-186,273-355,  
Payne 25,205,221,241,273-355,  
Peachey 60,273-355,  
Peachy 55,56,  
Pearce 52,53,209,235,236,242,273-355,  
Pearson 40,41,  
Peart 8,  
Peel 253,  
Peglar 46,

Pegler 118,121,  
 Pendred 6,7,  
 Penglaze 102,198-200,  
 Pennegan 174-186,  
 Pennington 50,51,  
 Penrice 237,  
 Perce 244,  
 Perks 11,273-355,  
 Perret 136-146,189,190,244,273-355,  
 Perrett 63,66,85,86,97-100,197,  
 Perry 71,210,212,253,  
 Peter 97-100,  
 Peters 273-355,  
 Petherick 273-355,  
 Petty 8,  
 Phelps 218,222,226,227,231,232,233,253,273-355,  
 Phillips 54,  
 Phillips 11,21,22,23,72,74,118,125-132,169,170,174-186,197,204,206,208,273-355,  
 Phippen 6,  
 Phippin 6,  
 Phipps 244,245,  
 Pick 66,  
 Pickering 216,217,  
 Pickles 174-186,  
 Pierce 237,  
 Pike 136-146,273-355,  
 Pill 4,42,52,53,  
 Pimm 1,  
 Pincote 71,  
 Pincott 29,30,31,32,33,54,55,56,102,103,104,122,128,129,273-355,  
 Pink 221,  
 Pinnegar 237,  
 Pinnell 66,  
 Pinsett 105,106,107,  
 Plains 69,  
 Pocock 245,  
 Ponting 80-82,  
 Ponting 78,79,  
 Pope 125-132,  
 Pople 67,68,  
 Porch 3,78,79,226,227,  
 Porter 3,8,136-146,  
 Poulsom 48,49,  
 Poulson 46,231,  
 Pound 38,39,  
 Powell 6,48,49,97-100,125-132,135,136-146,181,193,218,226,227,228,244,245,246,273-355,  
 Power 7,13,  
 Poyner 57,  
 Pratley 211,246,  
 Pratt 229,230,  
 Preece 273-355,  
 Preston 226,227,  
 Price 5,48,49,105,106,107,136-146,209,232,233,254,  
 Prichard 20,21,22,23,  
 Priddy 87-90,  
 Pride 29,30,31,32,33,  
 Primelove 97-100,  
 Prior 1,8,21,22,23,25,47,48,49,52,53,136-146,192,195,196,203,239,240,  
 Pritchard 5,11,21,22,23,28,94-96,118,164,165,180,  
 Probyn 72,  
 Prosser 8,19,21,22,23,50,51,68,69,71,84,205,214,217,219,220,244,  
 Prout 175-177,  
 Pullen 7,10,71,121\*,124,135,136-146,149,181,183,189,190,244,273-355,  
 Pullin 7,12,21,22,23,27,29,30,31,32,33,38,39,43,44,45,71,273-355,  
 Pulling 244,  
 Purbrick 97-100,203,211,  
 Purnell 136,226,227,246,  
 Quick 46,  
 Rackett 20,  
 Radcliffe 25,

Raft 186,  
 Raggatt 7,  
 Ralph 209,  
 Ramsden 40,41,  
 Randall 244,245,  
 Randell 97-100,  
 Ranger 10,238,  
 Rathbone 24,  
 Ratley 225,  
 Rawle 226,227,  
 Rawlings 50,51,246,  
 Raynor 6,  
 Read 171,244,245,  
 Reardon 181,174-186,  
 Redfern 203,  
 Redman 11,87-90,  
 Redwood 11,50,51,229,230,273-355,  
 Reed 48,49,92,203,244,245,273-355,  
 Rees 62,  
 Reeve 46,  
 Reeves 85,86,  
 Rendall 38,39,189,190,  
 Reynolds 8,273-355,  
 Rice 29,30,31,32,33,42,84,102,116,117,135,169,170,175-177,174-186,187,193,194,195,196,  
 Rice 198-200,218,247-251,273-355,  
 Richards 171,  
 Richardson 219,220,253,  
 Richings 3,29,30,31,32,33,105,106,107,273-355,  
 Rick 189,190,  
 Rickard 273-355,  
 Rickards 43,44,45,  
 Rierdon 239,240,  
 Riley 174-186,  
 Rimmell 273-355,  
 Roach 54,178,179,184,273-355,  
 Robbins 29,30,31,32,33,46,  
 Roberts 4,9,10,14,15,74,85,86,191,225,226,227,273-355,  
 Robertson 85,86,  
 Robin 253,  
 Robins 5,13,273-355,  
 Robinson 5,40,41,231,  
 Rodman 10,14,15,58,59,64,65,174-186,216,238,273-355,  
 Rodway 13,46,210,212,  
 Rogers 19,29,31,31,32,33,48,49,63,171,195,196,106,221,237,238,244,273-355,  
 Roleston 6,207,  
 Rolling 87-90,  
 Rolph 38,39,  
 Rootes 94-96,  
 Rose 46,136-146,203,  
 Rositer 194,  
 Ross 7,  
 Rothbone 232,233,  
 Rowe 38,39,191,  
 Rowland 48,49,166,  
 Roycroft 238,  
 Russ 6,  
 Russell 48,49,54,55,56,57,66,67,71,85,86,103,104,121,125-132,137,163,164,165,183,186,  
 Russell 209,218,219,220,222,241,273-355,  
 Ryder 174-186,  
 Rylatt 8,  
 Sage 226,227,  
 Saies 66,  
 Salsbury 24,  
 Salisbury 194,  
 Sallis 48,49,50,51,  
 Salmon 189,190,252,  
 Salser 124,  
 Sandells 46,69,273-355,  
 Sanders 87-90,136-146,  
 Sandham 232,233,



Sarafian 38,39,40,41,234,238,273-355,  
 Sargeant 244,  
 Sargent 244,  
 Savage 40,41,  
 Savery 211,  
 Savory 7,63,103,104,135,223,224,273-355,  
 Sawyer 43,44,45,  
 Scott 54,237,  
 Scriven 29,30,31,32,33,  
 Scrivon 34,35,  
 Scudamore 21,22,23,58,59,121,  
 Sergeant 24,  
 See 174-186,  
 Selby 11,273-355,  
 Selman 58,59,135,136-146,193,244,273-355,  
 Sewell 231,  
 Seymour 2,  
 Shailes 239,240,  
 Shapely 93,169,170,  
 Shephard 232,233,  
 Shepherd 228,238,273-355,  
 Sheppard 8,29,30,31,32,33,  
 Sherborne 66,  
 Sherbourne 42,  
 Ship 125-132,253,  
 Shipp 6,8,9,14,15,40,41,61,91,218,226,227,229,230,232,233,253,273-355,  
 Shipton 273-355,  
 Shipway 118,  
 Shock 125-132,  
 Shoreland 52,53,  
 Short 3,6,27,43,44,45,48,49,71,122,124,128,129,125-132,133,137,136-146,169,170,184,  
 Short 174-186,186,193,194,203,206,210,212,215,216,217,218,229,230,231,234,237,239,240,273-355,  
 Sim 226,227,  
 Simmon 28,  
 Simmons 50,51,78,79,  
 Simon 239,240,  
 Simons 173,174,  
 Sims 138,  
 Singleton 216,  
 Sinnegar 47,  
 Sinnott 87-90,  
 Sirrell 273-355,  
 Sissons 195,196,  
 Skeeter 136-146,  
 Skidmore 206,  
 Skinner 208,  
 Skinson 78,79,  
 Skipton 69,  
 Skuse 6,68,273-355,  
 Slade 78,79,195,196,229,230,273-355,  
 Slupp 71,  
 Sluter 205,  
 Smart 85,86,137,222,234,237,273-355,  
 Smith 1,11,16,20,29,30,31,32,33,48,49,71,72,105,106,107,118,122,181,184,174-186,188,192,195,196,  
 Smith 218,219,220,222,225,226,227,232,233,237,238,239,240,244,254,273-355,  
 Snipe 105,106,107,  
 Snowdon 239,240,  
 Solomon 105,106,107,  
 Sorrell 3,137,138,  
 Southard 54,  
 Spar 94-96,  
 Sparkes 208,  
 Sparks 105,106,107,  
 Spell 11,  
 Spencer 3,19,20,135,136-146,237,244,  
 Spittle 124,  
 Stafford 12,  
 Stagg 7,13,125-132,137,138,136-146,174-186,206,218,252,273-355,  
 Stamp 273-355,  
 Stanback 10,

Stanborn 244,  
Stanbourne 244,  
Stantial 136-146,174-186,  
Stanton 87-90,  
Stephens 252,  
Stevens 136-146,174-186,210,212,  
Stewart 87-90,232,233,  
Stickings 6,  
Stiff 20,54,66,78,79,80-82,125-132,136-146,162,181,174-186,188,205,206,215,216,218,244,273-355,  
Stinchcomb 55,56,  
Stinchcombe 1,71,103,104,105,106,107,136-146,195,196,237,  
Stock 48,49,210,212,218,219,220,  
Stockden 91,  
Stockton 14,15,  
Stockwel 175-177,  
Stockwell 66,175-175,  
Stokes 21,22,23,237,273-355,  
Stone 192,194,273-355,  
Stonehain 174-186,  
Stoneham 43,44,45,136-146,180,  
Stonehouse 136-146,  
Stoneman 43,44,45,  
Storey 232,233,  
Stovin 124,  
Strange 273-355,  
Strushalls 174-186,  
Stuart 87-90,  
Stump 136-146,138,238,  
Sturge 48,49,62,188,223,224,  
Stutchbury 94-96,273-355,  
Suffolk 197,  
Summers 4,  
Sunderland 54,  
Sutcliffe 253,  
Swann 241,  
Sweatman 6,12,34,35,54,55,56,64,65,183,193,222,229,230,238,244,273-355,  
Sweet 3,  
Sweetland 226,227,  
Sweetman 229,230,  
Swift 244,  
Syles 136-146,  
Tabble 161,  
Tandy 29,30,31,32,33,92,  
Tanner 25,43,44,45,50,51,52,53,92,135,175-177,174-186,195,196,214,232,233,234,237,239,  
Tanner 240,242,244,246,273-355,  
Tayler 24,48,49,  
Taylor 11,17,18,19,27,43,44,45,48,49,58,59,72,78,79,94-96,184,174-186,189,190,  
Taylor 211,226,227,234,238,244,273-355,  
Templeton 194,  
Terrett 229,230,  
Terry 8,  
Thatcher 133,163,186,  
Thellman 24,  
Thick 6,  
Thomas 11,  
Thompson 6,67,68,74,78,79,85,86,136-146,149,174-186,186,188,198-200,205,211,216,218,219,220,  
Thompson 239,240,244,253,254,273-355,  
Thorney 225,  
Thornton 245,  
Thorton 245,  
Tibbett 8,  
Tierney 85,86,  
Tigg 216,  
Tiley 1,4,9,10,40,41,47,135,208,246,252,  
Tilly 91,  
Tily 1,2,4,5,6,8,10,11,21,22,23,27,28,40,41,46,61,64,65,91,124,137,138,161,169,170,182,183,  
Tily 195,196,197,232,233,237,244,246,273-355,  
Timbrell 71,174-186,  
Titcombe 14,15,  
Tizard 55,56,

Todd 244,  
 Toghill 27,195,196,  
 Tomkins 237,  
 Tomlin 136-146,  
 Tomson 54,  
 Tonkin 228,  
 Tooth 189,190,  
 Touchbury 241,  
 Tovey 71,187,204,205,237,  
 Townsend 11,21,22,23,48,49,97-100,103,104,116,117,273-355,  
 Trapp 125,126,127,  
 Trenfield 3,6,8,46,50,51,67,68,69,225,239,240,241,273-355,  
 Trew 253,  
 Triner 125,126,127,  
 Trotman 6,13,14,15,20,21,22,23,29,30,31,32,33,116,117,124,135,136-146,171,183,188,  
 Trotman 209,214,226,227,229,230,273-355,  
 True 29,30,31,32,33,  
 Trueman 64,65,235,236,  
 Truman 64,65,66,136-146,138,273-355,  
 Tuck 3,11,24,25,71,231,237,273-355,  
 Turner 3,5,6,7,8,10,11,12,13,20,25,27,38,39,42,46,47,52,53,73,75,76,78,79,103,104,116,117,  
 Turner 125,126,127,130,135,136-146,175-177,174-186,191,195,196,201,202,218,222,229,  
 Turner 230,237,238,247-251,252,253,273-355,  
 Tyler 72,136-146,  
 Ulands 219,220,  
 Underwood 58,59,  
 Upton 124,  
 Uzzel 11,  
 Uzzell 222,225,  
 Varcoe 232,233,252,273-355,  
 Varlow 229,230,  
 Vaughan 226,227,241,  
 Veal 197,232,233,  
 Venn 71,  
 Verney 225,  
 Vick 97-100,116,117,  
 Vickers 238,239,240,241,  
 Vickery 6,225,273-355,  
 Vincent 20,  
 Vizard 3,8,10,11,24,28,46,50,51,61,62,63,66,91,125-132,197,213,214,237,255,273-355,  
 Vizzard 1,273-355,  
 Wait 72,97-100,  
 Wakefield 174-186,  
 Walker 8,28,29,30,31,32,33,40,41,43,44,45,66,80-82,136,181,174-186,198-200,238,  
 Wall 20,24,50,51,135,  
 Wallace 20,130,133,174-186,  
 Wallis 92,93,131,132,133,  
 Wallop 189,190,  
 Walter 12,46,136-146,140,  
 Walters 84,28,192,225,  
 Wann 225,  
 Ward 11,136-146,  
 Warner 50,51,175-177,193,194,210,212,229,230,232,233,244,255,  
 Warren 93,  
 Warry 71,  
 Watch 187,  
 Waters 198-200,225,  
 Watkins 5,52,53,60,225,226,227,232,233,254,273-355,  
 Watson 10,71,204,  
 Watts 3,13,46,78,79,102,124,133,138,161,184,174-186,189,190,201,202,205,208,217,226,227,  
 Watts 234,237,239,240,273-355,  
 Wave 72,  
 Wayman 226,227,  
 Weare 6,  
 Webb 64,65,66,174-186,218,238,  
 Webber 46,  
 Webley-Parry 241,  
 Webly 192,  
 Webster 253,  
 Weeks 85,86,92,273-355,

Weight 68,97-100,  
 Welch 237,  
 Wellington 124,  
 Wellon 66,  
 Wells 1,66,87-90,  
 Welsford 124,  
 Welsh 47,  
 Went 94-96,  
 Werratt 219,220,  
 Werrett 48,49,87-90,204,205,209,219,220,253,  
 West 237,  
 Weston 136-146,  
 Wheeler 72,  
 Whitaker 128,129,  
 Whitburn 93,  
 White 20,48,49,50,51,54,67,91,97-100,125-132,128,129,137,136-146,175-177,183,184,  
 White 198-200,218,221,222,273-355,  
 Whitehead 174-186,  
 Whiteman 92,  
 Whiting 72,273-355,  
 Whitingham 8,216,  
 Whittle 6,  
 Whitton 221,  
 Whitworth 237,  
 Wickham 1,5,6,46,52,53,64,65,68,75,76,125-132,161,184,189,190,206,219,220,221,222,223,224,241,  
 Wicks 197,  
 Wickwar 48,49,  
 Wigman 105,106,107,  
 Wigmore 29,30,31,32,33,125-132,244,247-251,  
 Wilkins 7,14,15,38,39,47,78,79,80-82,85,86,183,174-186,194,218,237,273-355,  
 Willett 125-132,  
 Williams 3,4,8,52,53,55,56,66,71,84,92,118,133,171,174-186,192,195,196,208,226,227,229,  
 Williams 230,231,232,233,235,236,244,273-355,  
 Williamson 43,44,45,  
 Wills 225,  
 Wilmore 87-90,  
 Wilmot 225,  
 Wilmott 121,  
 Wilshire 273-355,  
 Wilson 6,8,9,34,35,69,136-146,237,246,273-355,  
 Wilton 97-100,128,129,194,211,  
 Wiltshire 5,6,237,  
 Wimbury 42,273-355,  
 Wimore 133,  
 Windridge 189,190,  
 Winlock 225,  
 Winter 253,  
 Winters 255,  
 Wintle 6,52,53,211,  
 Witchell 38,39,135,  
 Witherley 43,44,45,93,  
 Withers 5,6,7,8,  
 Withy 62,273-355,  
 Witt 273-355,  
 Witts 135,195,196,  
 Wolfendon 124,  
 Wollen 50,51,  
 Wood 12,13,27,97-100,175-177,178,179,182,183,194,234,  
 Woodbridge 6,8,43,44,45,48,49,181,231,273-355,  
 Woodey 221,  
 Woodman 91,97-100,133,231,232,233,237,273-355,  
 Woodrow 13,  
 Woods 208,241,  
 Woodward 3,5,10,12,21,22,23,38,39,92,273-355,  
 Woolbright 192,  
 Womer 210,212,  
 Worthington 239,240,  
 Wotton 20,  
 Wright 10,11,138,  
 Wynn 209,273-355,

Wynne-Jones	12,
York	105,106,107,237,253,
Young	6,21,22,23,25,174-186,
Zirconi	246,
Zucconi	246,

\* Pullen on Map Reference No.121 should read Pullin